

ORDINANCE NO. 6501  
(New Series)

AN ORDINANCE AMENDING ORDINANCE NO. 6168 (NEW SERIES) OF THE ORDINANCES OF THE CITY OF SAN DIEGO, ENTITLED, "AN ORDINANCE ESTABLISHING A CITY EMPLOYEES' RETIREMENT SYSTEM FOR THE EMPLOYEES OF THE CITY OF SAN DIEGO, AND SUPERSEDING IN PART ORDINANCE NO. 10792, ADOPTED NOVEMBER 29, 1926," ADOPTED JUNE 22, 1954, BY ADDING FIVE NEW SECTIONS THERETO, TO BE NUMBERED SECTIONS 4.5, 14.5, 32.5, 64.5 AND 66.5, WHICH PROVIDE FOR THE TRANSFER INTO THE CITY EMPLOYEES' RETIREMENT SYSTEM AS ESTABLISHED BY SAID ORDINANCE NO. 6168 (NEW SERIES) OF ALL MEMBERS OF THE POLICE AND FIRE RETIREMENT SYSTEM OF THE CITY UNDER CERTAIN CONDITIONS AND LIMITATIONS.

BE IT ORDAINED By the Council of The City of San Diego, as follows:

Section 1. That Ordinance No. 6168 (New Series) of the ordinances of The City of San Diego, entitled, "An Ordinance establishing a City Employees' Retirement System for the employees of The City of San Diego, and superseding in part Ordinance No. 10792, adopted November 29, 1926," adopted June 22, 1954,<sup>be amended</sup> by adding thereto five (5) new sections, to be numbered Sections 4.5, 14.5, 32.5, 64.5 and 66.5, which said sections shall read as follows:

"Section 4.5. All members of the Police and Fire Retirement System for policemen and firemen of The City of San Diego who were regularly employed on June 30, 1946, are hereby transferred to the City Employees' Retirement System, who from the effective date of this amendment shall be classed and known as safety members of a special class, or special class safety members. From and after the effective date of this amendment all of such members so transferred shall be entitled to all of the privileges and benefits of safety members of the City Employees' Retirement System, except as hereinafter in this ordinance specifically provided to the contrary."

"Section 14.5. Special class safety members shall contribute the sum of 8% of the total salary paid to such members. Each member of this special class shall be entitled to all of the service credit earned by such member in the Police and Fire Retirement System up to the date of transfer without further contributions from said member because of absence prior thereto while serving in the armed forces of the United States; provided, however, that nothing herein contained shall prevent said member from earning service credits by making up contributions during such times as said member was absent from active service with the City under the provisions of the City Employees' Retirement System ordinance."

"Section 32.5.

(1) A special class safety member who at the effective date of this amendment is receiving a monthly salary of at least \$400.00 shall after completing the required number of years of service for special class safety members, as provided in the Charter, receive a minimum retirement allowance of at least \$200.00 per month.

(2) Special class safety members employed in the Police Department who entered the service of the Police Department on or prior to the 8th day of May, 1941, and who have served for 20 years or more in the aggregate as a member or employee in any rank or capacity in said Police Department, regardless of age, shall have the right to retire with a normal retirement allowance, and special class safety members in the Police Department who entered the service of the department subsequent to the 8th day of May, 1941, who have completed 25 years of service in the aggregate shall also have the right to retire with a normal retirement allowance.



(3) Special class safety members employed in the Fire Department who entered the service of the Fire Department on or prior to January 1, 1936, and who have served for 20 years or more in the aggregate as a member or employee in any rank or capacity in said Fire Department, regardless of age, shall have the right to retire with a normal retirement allowance, and special class safety members in the Fire Department who entered the service of the Department subsequent to the 1st day of January, 1936, who have completed 25 years of service in the aggregate shall also have the right to retire with a normal retirement allowance."

(4) Each special class safety member of either the Fire or Police Department who is entitled to retire after 20 years of aggregate service with the City shall receive a pension credit of 2-1/2% of his final compensation for each year completed at the effective date of this amendment, but in no case shall such credit exceed 50% of such final compensation. For each year completed after the effective date of this amendment the member shall be credited with 1/60th of his final compensation. The 1/60th pension credits specified above will not be allowable until after such member shall have reached the age of 50 years. No member of either department who is entitled to retire after 20 years as above and who has had 20 years of service in the aggregate shall receive less than the following: \$200.00 per month as retirement allowance, together with such additional amount per month as will represent the actuarial equivalent of that portion of the contributions of such member contributed after his 20th year of service but before his attainment of age 50.

(5) Special class safety members of the Fire and Police

Departments who are not eligible for retirement until the completion of 25 years of service in the aggregate shall receive a pension credit of 2% of their final compensation for each year completed at the effective date of this amendment, provided that such credit shall not exceed 50% of such final compensation, and in addition thereto shall be entitled to credits of 1/60th of their final compensation for each year completed after the effective date of this amendment. The 1/60th pension credits specified in this paragraph will not be allowable until after such member shall have reached the age of 55 years and has completed 20 years of aggregate service in the department; provided, however, that such member may be permitted to retire at the age of 50 years after 20 years of aggregate service in the department with a reduced allowance, as provided in Article IX of the Charter and the ordinance passed pursuant thereto.

Except as to those members who are forced to retire because of disability or who die, 'Final Compensation' within the meaning of paragraphs 4 and 5 hereof shall be the highest average compensation received during any five consecutive years of service, limited, however, to the following monthly maximums for members who retire: During the first year after this amendment is adopted, \$400.00; during the second year, \$500.00; during the third year, \$600.00; during the fourth year, \$700.00; during the fifth year, \$800.00; and after the end of the fifth year there shall be no ceiling considered in determining the amount of the final compensation.

As to those members who are compelled to retire because of disability or who die after this amendment becomes effective 'Final Compensation' shall be defined as above, but with the following monthly maximums: For death or disability occurring during the first year, \$500.00; during

01567

the second year, \$600.00; during the third year, \$700.00; during the fourth year, \$800.00; during the fifth year, \$900.00; and after the end of the fifth year no ceiling shall be considered in determining the amount of the final compensation."

"Section 64.5. Commencing July 1, 1955, the City shall contribute to the retirement fund in respect to special class safety members each year such amount of money as shall be sufficient to provide for all of the retirement allowances, including service, disability and death which are authorized under the Charter to be paid to special class safety members."

"Section 66.5. Safety members of both classes who are employed in the Police Department shall have the right to select one of their members to serve as a member of the Board of Administration of the City Employees' Retirement System, as authorized by the Charter; and safety members of both classes who are employed in the Fire Department shall have the right to select one of their members to serve as a member of the Board of Administration of said City Employees' Retirement System, as authorized by the Charter."

Section 2. The transfer hereinabove provided shall be effective as of June 1, 1955, and this ordinance shall take effect and be in force on the thirty-first day from and after its passage.

Presented by Shelley J. Higgins  
Approved as  
to form by J.F. DuPaul, City Attorney.

By Shelley J. Higgins  
Assistant City Attorney.

01568

I HEREBY CERTIFY that the money required for the appropriation made and/or indebtedness and/or obligation incurred by reason of the provisions of the foregoing ordinance is in the Treasury, and that it is otherwise unencumbered.

Dated.....

Auditor and Comptroller of The City of San Diego, California

By..... Deputy.

Passed and adopted by the Council of the City of San Diego, California, this 10th day of May, 1955, by the following vote, to-wit:

YEAS—Councilmen: Burgener, Williams, Schneider, Kerrigan, Curran, Evenson, Mayor Dail

NAYS—Councilmen..... None

ABSENT—Councilmen..... None Mayor Dail

*Charles Dail*  
Mayor of The City of San Diego, California

FRED W. SICK  
City Clerk of The City of San Diego, California

By *Helen M. Willis* Deputy.



I HEREBY CERTIFY that the foregoing ordinance was not finally passed until six calendar days had elapsed between the day of its introduction and the day of its final passage, to-wit, on the 3rd day of May, 1955, and on the 10th day of May, 1955.

~~I FURTHER CERTIFY that said ordinance was read in full prior to its final passage.~~

I FURTHER CERTIFY that the reading of said ordinance in full prior to its final passage was dispensed with by a vote of not less than four members of the Council, and that there was available for the consideration of each member of the Council prior to the day of its final passage a written or printed copy of said ordinance.

FRED W. SICK  
City Clerk of The City of San Diego, California

By *Helen M. Willis* Deputy.



I HEREBY CERTIFY that the foregoing ordinance was passed on the day of its introduction, to-wit, on the..... day of....., 195....., said ordinance being of the kind and character authorized for passage on its introduction by Section 16 of the Charter.

I FURTHER CERTIFY that the final reading of said ordinance was in full.

I FURTHER CERTIFY that the reading of said ordinance in full was dispensed with by a vote of not less than four members of the Council, and that there was available for the consideration of each member of the Council prior to the day of its passage a written or printed copy of said ordinance.

.....  
City Clerk of The City of San Diego, California

By..... Deputy.

SAN DIEGO  
APR 29 2 56 PM 1955  
RECEIVED  
CITY CLERK'S OFFICE



A.M.E.

DOCUMENT No. 511261

Date APR 29 1955

OFFICE OF THE CITY CLERK  
SAN DIEGO, CALIFORNIA

ORDINANCE No. 6501

Amending Ordinance No. 6168,

New Series, relative to the  
Retirement System, etc.

(Incorporating the Fire and  
Police Pension System with  
the City Employees' Retirement  
System.)

INTRODUCED

MAY 3 1955

Moved by [Signature]

Seconded by [Signature]

ADOPTED BY COUNCIL

MAY 10 1955

Moved by [Signature]

Seconded by [Signature]

GOES INTO EFFECT

Recorded on Film Roll 95 218

No.

01563

\$58.08

STATE OF CALIFORNIA, COUNTY OF SAN DIEGO, CITY OF SAN DIEGO.

In the matter of the publication of ORDINANCE NO. 6501 (NEW SERIES) EMPLOYEES' RETIREMENT

J. A. Denton, being duly sworn, deposes and says: That he is a resident of the County of San Diego, State of California, over twenty-one years of age, and not interested as a party or otherwise in the above-named matter.

That he is the principal clerk of the printers of The San Diego Union, a newspaper published daily in the City of San Diego, County of San Diego, State of California, and of general circulation in said City; that as such principal clerk he has charge of all the advertisements published in said newspaper; that the said ORDINANCE

of which the annexed clipping is a copy, has been published in said newspaper for the period of ONE (1)

days, to-wit: upon the 19th

days of MAY, 1955, and upon the

days of

19, and that said publication was made in the said newspaper proper, and not in a supplement thereof.

J. A. Denton Subscribed and sworn to before me, this day of May A. D. 1955

FRED W. SICK City Clerk of the City of San Diego, California. (Seal) By Edna B. Robinson Deputy.

01571

ORDINANCE NO. 6501 (NEW SERIES)

AN ORDINANCE AMENDING ORDINANCE NO. 6168 (NEW SERIES) OF THE ORDINANCES OF THE CITY OF SAN DIEGO, ENTITLED, "AN ORDINANCE ESTABLISHING A CITY EMPLOYEES' RETIREMENT SYSTEM FOR THE EMPLOYEES OF THE CITY OF SAN DIEGO, AND SUPERSADING IN PART ORDINANCE NO. 10792, ADOPTED NOVEMBER 29, 1926," ADOPTED JUNE 22, 1954, BY ADDING FIVE NEW SECTIONS THERETO, TO BE NUMBERED SECTIONS 4.5, 14.5, 32.5, 64.5 AND 66.5, WHICH PROVIDE FOR THE TRANSFER INTO THE CITY EMPLOYEES' RETIREMENT SYSTEM AS ESTABLISHED BY SAID ORDINANCE NO. 6168 (NEW SERIES) OF ALL MEMBERS OF THE POLICE AND FIRE RETIREMENT SYSTEM OF THE CITY UNDER CERTAIN CONDITIONS AND LIMITATIONS.

BE IT ORDAINED By the Council of The City of San Diego, as follows: Section 1. That Ordinance No. 6168 (New Series) of the ordinances of The City of San Diego, entitled, "An Ordinance establishing a City Employees' Retirement System for the employees of The City of San Diego, and superseding in part Ordinance No. 10792, adopted November 29, 1926," adopted June 22, 1954, be amended by adding thereto five (5) new sections, to be numbered Sections 4.5, 14.5, 32.5, 64.5 and 66.5 which said sections shall read as follows:

Section 4.5. All members of the Police and Fire Retirement System for policemen and firemen of The City of San Diego who were regularly employed on June 30, 1946, are hereby transferred to the City Employees' Retirement System, who from the effective date of this amendment shall be classed and known as safety members of a special class or special class safety members. From and after the effective date of this amendment all of such members so transferred shall be entitled to all of the privileges and benefits of safety members of the City Employees' Retirement System, except as herein after in this ordinance specifically provided to the contrary.

Section 14.5. Special class safety members shall contribute the sum of 8% of the total salary paid to such members. Each member of this special class shall be entitled to all of the service credit earned by such member in the Police and Fire Retirement System up to the date of transfer without further contributions from said member because of absence prior thereto while serving in the armed forces of the United States; provided, however, that nothing herein contained shall prevent said member from earning service credits by making up contributions during such times as said member was absent from active service with the City under the provisions of the City Employees' Retirement System ordinance.

Section 32.5. (1) A special class safety member who at the effective date of this amendment is receiving a monthly salary of at least \$400.00 shall after completing the required number of years of service for special class safety members, as provided in the Charter, receive a minimum retirement allowance of at least \$200.00 per month.

(2) Special class safety members employed in the Police Department who entered the service of the Police Department on or prior to the 8th day of May, 1941, and who have served for 20 years or more in the aggregate as a member or employee in any rank or capacity in said Police Department, regardless of age, shall have the right to retire with a normal retirement allowance, and special class safety members in the Police Department who entered the service of the department subsequent to the 8th day of May, 1941, who have completed 25 years of service in the aggregate shall also have the right to retire with a normal retirement allowance.

(3) Special class safety members employed in the Fire Department who entered the service of the Fire Department on or prior to January 1, 1936, and who have served for 20 years or more in the aggregate as a member or employee in any rank or capacity in said Fire Department, regardless of age, shall have the right to retire with a normal retirement allowance, and special class safety members in the Fire Department who entered the service of the Department subsequent to the 1st day of January, 1936, who have completed 25 years of service in the aggregate shall also have the right to retire with a normal retirement allowance.

(4) Each special class safety member of either the Fire or Police Department who is entitled to retire after 20 years of aggregate service with the City shall receive a pension credit of 2 1/2% of his final compensation for each year completed at the effective date of this amendment. In no case shall such credit exceed 50% of such final compensation. For each year completed after the effective date of this amendment the member shall be credited with 1/80th of his final compensation. The 1/80th pension credits specified above will not be allowable until after such member shall have reached the age of 50 years. No member of either department who is entitled to retire after 20 years as above and who has had 20 years of service in the aggregate shall receive less than the following: \$200.00 per month as retirement allowance, together with such additional amount per month as will represent the actuarial equivalent of that portion of the contributions of such member contributed after his 20th year of service but before his attainment of age 50.

(5) Special class safety members of the Fire and Police Departments who are not eligible for retirement until the completion of 25 years of service in the aggregate shall receive a pension credit of 2% of their final compensation for each year completed at the effective date of this amendment, provided that such credit shall not exceed 50% of such final compensation, and in addition thereto shall be entitled to credits of 1/80th of their final compensation for each year completed after the effective date of this amendment. The 1/80th pension credits specified in this paragraph will not be allowable until after such member shall have reached the age of 55 years and has completed 20 years of aggregate service in the department; provided, however, that such member may be permitted to retire at the age of 50 years after 20 years of aggregate service in the department with a reduced allowance, as provided in Article IX of the Charter and the ordinance passed pursuant thereto.

Except as to those members who are forced to retire because of disability or who die, 'Final Compensation' within the meaning of paragraphs 4 and 5 hereof shall be the highest average compensation received during any five consecutive years of service, limited, however, to the following monthly maximums for members who retire: During the first year after this amendment is adopted, \$400.00; during the second year, \$500.00; during the third year, \$600.00; during the fourth year, \$700.00; during the fifth year, \$800.00; and after the end of the fifth year there shall be no ceiling considered in determining the amount of the final compensation.

As to those members who are compelled to retire because of disability or who die after this amendment becomes effective 'Final Compensation' shall be defined as above, but with the following monthly maximums: For death or disability occurring during the first year, \$500.00; during the second year, \$600.00; during the third year, \$700.00; during the fourth year, \$800.00; during the fifth year, \$900.00; and after the end of the fifth year no ceiling shall be considered in determining the amount of the final compensation.

Section 64.5. Commencing July 1, 1955, the City shall contribute to the retirement fund in respect to special class safety members each year such amount of money as shall be sufficient to provide for all of the retirement allowances, including service disability and death which are authorized under the Charter to be paid to special class safety members.

Section 66.5. Safety members of both classes who are employed in the Police Department shall have the right to select one of their members to serve as a member of the Board of Administration of the City Employees' Retirement System, as authorized by the Charter; and safety members of both classes who are employed in the Fire Department shall have the right to select one of their members to serve as a member of the Board of Administration of said City Employees' Retirement System, as authorized by the Charter.

Section 2 The transfer hereinabove provided shall be effective as of June 1, 1955, and this ordinance shall take effect and be in force on the thirty-first day from and after its passage.

Passed and adopted by the Council of the City of San Diego, California, this 10th day of May, 1955, by the following vote, to-wit:

YEAS—Councilmen: Burgener, Williams, Schneider, Kerrigan, Curran, Evenson. NAYS—Councilmen: none. ABSENT: Mayor Dail. CHARLES C. DAIL, Mayor of The City of San Diego, California. FRED W. SICK, City Clerk of The City of San Diego, California. By HELEN M. WILLIG, Deputy.

I HEREBY CERTIFY that the foregoing ordinance was not finally passed until six calendar days had elapsed between the day of its introduction and the day of its final passage, to-wit, on the 3rd day of May, 1955, and on the 10th day of May, 1955.

I FURTHER CERTIFY that the reading of said ordinance in full prior to its final passage was dispensed with by a vote of not less than four members of the Council, and that there was available for the consideration of each member of the Council prior to the day of its final passage a written or printed copy of said ordinance.

FRED W. SICK, City Clerk of The City of San Diego, California. By HELEN M. WILLIG, Deputy.

DOCUMENT NO. 542008

Filed MAY 26 1955

*City Clerk.*

By \_\_\_\_\_  
*Deputy.*

**Affidavit of Publication**  
OF

\_\_\_\_\_  
\_\_\_\_\_  
\_\_\_\_\_  
\_\_\_\_\_  
\_\_\_\_\_  
\_\_\_\_\_  
\_\_\_\_\_  
\_\_\_\_\_  
\_\_\_\_\_  
\_\_\_\_\_

ORDINANCE NO. 6502  
(New Series)

AN ORDINANCE APPROPRIATING THE SUM OF \$455.00  
OUT OF THE CAPITAL OUTLAY FUND OF THE CITY OF  
SAN DIEGO, FOR THE PURPOSE OF PROVIDING AD-  
DITIONAL FUNDS FOR THE IMPROVEMENT OF SOTO  
STREET AND CASTELAR STREET, IN SAID CITY.

BE IT ORDAINED By the Council of The City of San Diego,  
as follows:

Section 1. That the sum of Four Hundred Fifty-five  
Dollars (\$455.00), or so much thereof as may be necessary,  
be, and the same is hereby set aside and appropriated out  
of the Capital Outlay Fund of The City of San Diego, for  
the purpose only and exclusively of providing funds in  
addition to the funds heretofore appropriated by Ordinance  
No. 6371 (New Series) of the ordinances of said City,  
adopted December 30, 1954, for the improvement of Soto  
Street and Castelar Street, in said City.

Section 2. This ordinance shall take effect and be  
in force on the thirty-first day from and after its passage.

Presented by O. W. Campbell

Approved as  
to form by J.F. DuPaul, City Attorney.

By Shelley J. Higgins  
Assistant City Attorney.



I HEREBY CERTIFY that the money required for the appropriation made and/or indebtedness and/or obligation incurred by reason of the provisions of the foregoing ordinance is in the Treasury, and that it is otherwise unencumbered.

Dated May 6, 1955

Jim E. Zuilken  
Auditor and Comptroller of The City of San Diego, California

By R. Gerwig Deputy.

Passed and adopted by the Council of the City of San Diego, California, this 10th day of May, 1955, by the following vote, to-wit:

YEAS—Councilmen: Burgener, Williams, Schneider, Kerrigan, Curran, Evenson, Mayor Dail

NAYS—Council men None

ABSENT—Councilmen None Mayor Dail

Sheldon Dail  
Mayor of The City of San Diego, California

FRED W. SICK  
City Clerk of The City of San Diego, California

By Helen M. Willig Deputy.



I HEREBY CERTIFY that the foregoing ordinance was not finally passed until six calendar days had elapsed between the day of its introduction and the day of its final passage, to-wit, on the \_\_\_\_\_ day of \_\_\_\_\_, 195\_\_\_\_, and on the \_\_\_\_\_ day of \_\_\_\_\_, 195\_\_\_\_.

I FURTHER CERTIFY that said ordinance was read in full prior to its final passage.

I FURTHER CERTIFY that the reading of said ordinance in full prior to its final passage was dispensed with by a vote of not less than four members of the Council, and that there was available for the consideration of each member of the Council prior to the day of its final passage a written or printed copy of said ordinance.

\_\_\_\_\_  
City Clerk of The City of San Diego, California

By \_\_\_\_\_ Deputy.



I HEREBY CERTIFY that the foregoing ordinance was passed on the day of its introduction, to-wit, on the 10th day of May, 1955, said ordinance being of the kind and character authorized for passage on its introduction by Section 16 of the Charter.

I FURTHER CERTIFY that the final reading of said ordinance was in full.

I FURTHER CERTIFY that the reading of said ordinance in full was dispensed with by a vote of not less than four members of the Council, and that there was available for the consideration of each member of the Council prior to the day of its passage a written or printed copy of said ordinance.

FRED W. SICK  
City Clerk of The City of San Diego, California

By Helen M. Willig Deputy.



L.A. 26

511857

DOCUMENT No.....

Date..... MAY 9 - 1955

OFFICE OF THE CITY CLERK  
SAN DIEGO, CALIFORNIA

6502

ORDINANCE No. ....

Appropriating \$455.00 out of  
the Capital Outlay Fund, for  
the improvement of Soto Street  
and Castelar Street.

INTRODUCED

MAY 10 1955

Moved by..... S

Seconded by..... X

ADOPTED BY COUNCIL

MAY 10 1955

Moved by..... S

Seconded by..... X

GOES INTO EFFECT

Recorded on Film Roll

95 219

No.....

01572

ORDINANCE NO. 6503  
(New Series)

AN ORDINANCE AUTHORIZING THE LEASING OF PUEBLO  
LOT 1311 OF THE PUEBLO LANDS OF THE CITY OF  
SAN DIEGO

BE IT ORDAINED by the Council of The City of San Diego  
as follows:

Section 1. That the City Manager be and he is hereby  
authorized and empowered to enter into a lease for and on  
behalf of The City of San Diego with TIDE WATER ASSOCIATED  
OIL COMPANY, a Delaware Corporation, for the leasing of portion  
of Pueblo Lot 1311 of the Pueblo Lands of the City of San  
Diego, according to Map thereof made by James Pascoe in the  
year 1870 and filed as Miscellaneous Map No. 36 in the office  
of the Recorder of San Diego County; for a term of five years  
commencing with the effective date of this ordinance, at a  
monthly rental of \$225.00; the more particular description of  
the property and terms and conditions to be as set forth in  
said lease filed in the office of the City Clerk under Document  
No. 512100; which said real property has a value of  
\$10,000.00 as disclosed by the report of the last appraisal  
made by the Auditor and Comptroller, and which is being leased  
for the reason that the City will derive revenue therefrom not  
otherwise obtainable.

Section 2. This ordinance shall take effect and be in  
force on the thirty-first day from and after its passage.

Presented by *D. W. Campbell*  
APPROVED as  
to form by J. F. DuPAUL, City Attorney

By *Alan M. Fuester*  
Deputy City Attorney

I HEREBY CERTIFY that the money required for the appropriation made and/or indebtedness and/or obligation incurred by reason of the provisions of the foregoing ordinance is in the Treasury, and that it is otherwise unencumbered.

Dated.....

..... Auditor and Comptroller of The City of San Diego, California

By..... Deputy.

Passed and adopted by the Council of the City of San Diego, California, this 12th day of May, 1955, by the following vote, to-wit:

YEAS—Councilmen: Williams, Schneider, Curran, Mayor Dail

NAYS—Council men None

ABSENT—Council men Burgener, Kerrigan, Evenson

*Charles Dail*  
Mayor of The City of San Diego, California

FRED W. SICK  
City Clerk of The City of San Diego, California



By *Helen M. Willyg* Deputy.

I HEREBY CERTIFY that the foregoing ordinance was not finally passed until six calendar days had elapsed between the day of its introduction and the day of its final passage, to-wit, on the 5th day of May, 1955, and on the 12th day of May, 1955.

~~I FURTHER CERTIFY that said ordinance was read in full prior to its final passage.~~

I FURTHER CERTIFY that the reading of said ordinance in full prior to its final passage was dispensed with by a vote of not less than four members of the Council, and that there was available for the consideration of each member of the Council prior to the day of its final passage a written or printed copy of said ordinance.

FRED W. SICK  
City Clerk of The City of San Diego, California



By *Helen M. Willyg* Deputy.

I HEREBY CERTIFY that the foregoing ordinance was passed on the day of its introduction, to-wit, on the day of 1955, said ordinance being of the kind and character authorized for passage on its introduction by Section 16 of the Charter.

I FURTHER CERTIFY that the final reading of said ordinance was in full.

I FURTHER CERTIFY that the reading of said ordinance in full was dispensed with by a vote of not less than four members of the Council, and that there was available for the consideration of each member of the Council prior to the day of its passage a written or printed copy of said ordinance.

..... City Clerk of The City of San Diego, California



By..... Deputy.

1. 11. 12

511572

DOCUMENT No.....

MAY 5 - 1955

Date.....

OFFICE OF THE CITY CLERK  
SAN DIEGO, CALIFORNIA

6503

ORDINANCE No. ....

Auth. the leasing of a portion  
of Pueblo Lot 1311 to the  
Tidewater Associated Oil  
Company.

INTRODUCED

MAY 5 1955

Moved by..... S

Seconded by..... W

ADOPTED BY COUNCIL

MAY 12 1955

Moved by..... S

Seconded by..... W

GOES INTO EFFECT

Recorded on Film Roll 95 287

No.....

01575

ORDINANCE No. 6504  
(New Series)

AN ORDINANCE INCORPORATING A PORTION OF CLAIREMONT UNIT No. 16 IN THE CITY OF SAN DIEGO, CALIFORNIA, INTO R-2, R-4 and C-1A ZONES, AS DEFINED BY SECTIONS 101.0406, 101.0408 and 101.0411.1 RESPECTIVELY OF THE SAN DIEGO MUNICIPAL CODE, AND REPEALING ORDINANCE No. 13456, APPROVED FEBRUARY 15, 1932, IN SO FAR AS THE SAME CONFLICTS HEREWITH.

WHEREAS, pursuant to section 101.0206 of the San Diego municipal Code, the City Planning Commission fixed and determined a time and place for a public hearing upon a proposed zoning of portion of Clairemont Unit No. 16 in The City of San Diego, California, as indicated on Planning Commission Zone Map Drawing No. B641 on file in the office of the City Clerk as Document No. 509905; and

WHEREAS, after due notice, duly and regularly given, hearings were duly held and all persons interested were given an opportunity to appear and be heard before said Planning Commission; and

WHEREAS, the Planning Commission has filed a report with the City Council of said City as Document No. 509905, dated April 8, 1955, indicating that the Planning Commission by a vote of 4 to 0 approved the rezoning of a portion of Clairemont Unit No. 16 in The City of San Diego, California, as indicated on Zone Map Drawing No. B641.1, into R-2, R-4 and C-1A zones as defined by sections 101.0406, 101.0408 and 101.0411.1 respectively of the San Diego Municipal Code, but indicated that the five votes necessary to recommend the rezoning were not obtained; and

WHEREAS, the Council, after public hearing, is of the

01579

opinion that the best interests of the people of The City of San Diego will be subserved by rezoning said portion of Clairemont Unit No. 16 in The City of San Diego, California, as indicated on Planning Commission Zone Map Drawing No. B641.1, filed in the office of the City Clerk as Document No. 509905, into R-2, R-4 and C-1A zones as such zones are defined in sections 101.0406, 101.0408 and 101.0411.1 respectively of the San Diego Municipal Code; NOW, THEREFORE,

BE IT ORDAINED, by the Council of The City of San Diego, as follows:

Section 1. That all that territory situated in The City of San Diego, California, within the boundaries of the district designated R-2 on that certain zone map No. B641.1, filed in the office of the City Clerk of said City under Document No. 509905, be, and the same is hereby incorporated into R-2 zone, as said zone is described and defined by section 101.0406 of the San Diego Municipal Code.

Section 2. That all that territory situated in The City of San Diego, California, within the boundaries of the district designated R-4 on that certain zone map No. B641.1, filed in the office of the City Clerk of said City under Document No. 509905, be, and the same is hereby incorporated into R-4 zone, as said zone is described and defined by section 101.0408 of the San Diego Municipal Code.

Section 3. That all that territory situated in The City of San Diego, California, within the boundaries of the district designated <sup>C-1A</sup> / on that certain zone map No. B641.1, filed in the office of the City Clerk of said City under Document No. 509905, be, and the same is hereby incorporated into C-1A zone as said zone is described and defined by section 101.0411.1 of the San Diego Municipal Code.


01580

Section 4. That Ordinance No. 13456 of the ordinances of The City of San Diego, entitled, "An ordinance incorporating Bay Hills Mesa and vicinity, in The City of San Diego, California, into R-1, C, and M-2 zones, as defined by ordinance No. 8924 of the ordinances of said City and amendments thereto; and repealing ordinance No. 12068, approved December 10, 1923, as the same affects Pueblo Lot 1786.", approved February 15, 1932, be, and the same is hereby repealed insofar as the same conflicts herewith.

Section 5. This ordinance shall take effect and be in force on the thirty-first day from and after its passage.

Presented by \_\_\_\_\_

APPROVED as  
to form by J. F. DuPaul, City Attorney,

By   
Deputy City Attorney.



I HEREBY CERTIFY that the money required for the appropriation made and/or indebtedness and/or obligation incurred by reason of the provisions of the foregoing ordinance is in the Treasury, and that it is otherwise unencumbered.

Dated.....

Auditor and Comptroller of The City of San Diego, California

By..... Deputy.

Passed and adopted by the Council of the City of San Diego, California, this 12th day of May, 1955, by the following vote, to-wit:

YEAS—Councilmen: Williams, Schneider, Curran, Mayor Dail

NAYS—Council men None

ABSENT—Council men Burgener, Kerrigan, Evenson

*Charles Dail*  
Mayor of The City of San Diego, California

FRED W. SICK  
City Clerk of The City of San Diego, California



By *Helen M. Willig* Deputy.

I HEREBY CERTIFY that the foregoing ordinance was not finally passed until six calendar days had elapsed between the day of its introduction and the day of its final passage, to-wit, on the 5th day of May, 1955, and on the 12th day of May, 1955.

I FURTHER CERTIFY that said ordinance was read in full prior to its final passage.

I FURTHER CERTIFY that the reading of said ordinance in full prior to its final passage was dispensed with by a vote of not less than four members of the Council, and that there was available for the consideration of each member of the Council prior to the day of its final passage a written or printed copy of said ordinance.

FRED W. SICK  
City Clerk of The City of San Diego, California



By *Helen M. Willig* Deputy.

I HEREBY CERTIFY that the foregoing ordinance was passed on the day of its introduction, to-wit, on the day of 1955, said ordinance being of the kind and character authorized for passage on its introduction by Section 16 of the Charter

I FURTHER CERTIFY that the final reading of said ordinance was in full.

I FURTHER CERTIFY that the reading of said ordinance in full was dispensed with by a vote of not less than four members of the Council, and that there was available for the consideration of each member of the Council prior to the day of its passage a written or printed copy of said ordinance.

SAN DIEGO, CALIFORNIA

City Clerk of The City of San Diego, California



By..... Deputy.

MAY 2 9 31 AM 1955

DOCUMENT No. 511573

Date MAY 5 - 1955

OFFICE OF THE CITY CLERK  
SAN DIEGO, CALIFORNIA

ORDINANCE No. 6504

Incorporating a portion of  
Clairemont Unit No. 16 into  
R-2, R-4 and C-1A Zones, etc.

INTRODUCED

MAY 5 1955

Moved by K

Seconded by S

ADOPTED BY COUNCIL

MAY 12 1955

Moved by C

Seconded by S

GOES INTO EFFECT

Recorded on Film Roll 95 288

No.

01578

\$31.05

STATE OF CALIFORNIA, }
COUNTY OF SAN DIEGO, } SS.
CITY OF SAN DIEGO. }

In the matter of the publication of ORDINANCE NO 6504 (NEW SERIES) CLAIREMONT UNIT NO 16

J. A. Denton, being duly sworn, deposes and says: That he is a resident of the County of San Diego, State of California, over twenty-one years of age, and not interested as a party or otherwise in the above-named matter.

That he is the principal clerk of the printers of The San Diego Union, a newspaper published daily in the City of San Diego, County of San Diego, State of California, and of general circulation in said City; that as such principal clerk he has charge of all the advertisements published in said newspaper; that the said ORDINANCE

of which the annexed clipping is a copy, has been published in said newspaper for the period of ONE (1)

days to-wit: upon the 21st

days of MAY, 1955, and upon the

days of

19, and that said publication was made in the said newspaper proper, and not in a supplement thereof.

J. A. Denton

Subscribed and sworn to before me, this 26

day of May A. D. 1955

FRED W. SICK

City Clerk of the City of San Diego, California

(Seal) Edna B. Robinson Deputy.

that the Planning Commission by a vote of 4 to 0 approved the rezoning of a portion of Clairemont Unit No. 16 in The City of San Diego, California, as indicated on Zone Map Drawing No. B641.1, into R-2, R-4 and C-1A zones as defined by sections 101.0406, 101.0408 and 101.0411.1 respectively of the San Diego Municipal Code, but indicated that the five votes necessary to recommend the rezoning were not obtained, and

WHEREAS, the Council, after public hearing, is of the opinion that the best interests of the people of The City of San Diego will be subserved by rezoning said portion of Clairemont Unit No. 16 in The City of San Diego, California, as indicated on Planning Commission Zone Map Drawing No. B641.1, filed in the office of the City Clerk as Document No. 509905, into R-2, R-4 and C-1A zones as such zones are defined in sections 101.0406, 101.0408 and 101.0411.1 respectively of the San Diego Municipal Code; NOW, THEREFORE

BE IT ORDAINED by the Council of The City of San Diego, as follows:

Section 1. That all that territory situated in The City of San Diego, California, within the boundaries of the district designated R-2 on that certain zone map No. B641.1, filed in the office of the City Clerk of said City under Document No. 509905, be, and the same is hereby incorporated into R-2 zone, as said zone is described and defined by section 101.0406 of the San Diego Municipal Code.

Section 2. That all that territory situated in The City of San Diego, California, within the boundaries of the district designated R-4 on that certain zone map No. B641.1, filed in the office of the City Clerk of said City under Document No. 509905, be, and the same is hereby incorporated into R-4 zone, as said zone is described and defined by section 101.0408 of the San Diego Municipal Code.

Section 3. That all that territory situated in The City of San Diego, California, within the boundaries of the district designated C-1A on that certain zone map No. B641.1, filed in the office of the City Clerk of said City under Document No. 509905, be, and the same is hereby incorporated into C-1A zone, as said zone is described and defined by section 101.0411.1 of the San Diego Municipal Code.

Section 4. That Ordinance No. 13456 of the ordinances of The City of San Diego, entitled, "An ordinance incorporating Bay Hills Mesa and vicinity, in The City of San Diego, California, into R-1, C, and M-2 zones, as defined by ordinance No. 8924 of the ordinances of said City and amendments thereto; and repealing ordinance No. 12068, approved December 10, 1923, as the same affects Pueblo Lot 1786," approved February 15, 1932, be, and the same is hereby repealed insofar as the same conflicts herewith.

Section 5. This ordinance shall take effect and be in force on the thirty-first day from and after its passage.

Passed and adopted by the Council of the City of San Diego, California, this 12th day of May, 1955, by the following vote, to-wit:

YEAS - Councilmen: William A. Schneider, Curran Mayr Dail.

NAYS - Councilmen: None.

ABSENT - Councilmen: Burgene Kerrigan, Evenson.

CHARLES C. DAIL, Mayor of The City of San Diego, California.

(Seal) FRED W. SICK, City Clerk of The City of San Diego, California.

By HELEN M. WILLIG, Deputy.

I HEREBY CERTIFY that the foregoing ordinance was not finally passed until six calendar days had elapsed between the day of its introduction and the day of its final passage, to-wit: on the 6th day of May, 1955, and on the 12th day of May, 1955.

I FURTHER CERTIFY that the reading of said ordinance in full prior to its final passage was dispensed with by a vote of not less than four members of the Council, and that there was available for the consideration of each member of the Council prior to the day of its final passage a written or printed copy of said ordinance.

(Seal) FRED W. SICK, City Clerk of The City of San Diego, California.

By HELEN M. WILLIG, Deputy.

5/21.

ORDINANCE NO. 6504 (NEW SERIES)

AN ORDINANCE INCORPORATING A PORTION OF CLAIREMONT UNIT NO. 16 IN THE CITY OF SAN DIEGO, CALIFORNIA, INTO R-2, R-4 and C-1A ZONES, AS DEFINED BY SECTIONS 101.0406, 101.0408 AND 101.0411.1 RESPECTIVELY OF THE SAN DIEGO MUNICIPAL CODE, AND REPEALING ORDINANCE NO. 13456, APPROVED FEBRUARY 15, 1932, IN SO FAR AS THE SAME CONFLICTS

WHEREAS, pursuant to section 101.0206 of the San Diego municipal Code, the City Planning Commission fixed and determined a time and place for a public hearing upon a proposed zoning of portion of Clairemont Unit No. 16 in The City of San Diego, California, as indicated on Planning Commission Zone Map Drawing No. B641.1 on file in the office of the City Clerk as Document No. 509905; and

WHEREAS, after due notice, duly and regularly given, hearings were duly held and all persons interested were given an opportunity to appear and be heard before said Planning Commission; and

WHEREAS, the Planning Commission has filed a report with the City Council of said City as Document No. 509905, dated April 8, 1955, indicating

DOCUMENT NO. 513067

Filed MAY 26 1955

City Clerk.

By Deputy.

**Affidavit of Publication**  
OF

.....  
.....  
.....  
.....  
.....  
.....  
.....  
.....  
.....  
.....

6505

ORDINANCE No. \_\_\_\_\_  
(New Series)

AN ORDINANCE INCORPORATING A PORTION OF PUEBLO LOT 1100 OF THE CITY OF SAN DIEGO, CALIFORNIA, INTO C-1A ZONE AS DEFINED BY SECTION 101.0411.1 OF THE SAN DIEGO MUNICIPAL CODE, AND REPEALING ORDINANCE No. 85 (New Series) ADOPTED NOVEMBER 21, 1932 INSOFAR AS THE SAME CONFLICTS HEREWITH.

WHEREAS, pursuant to section 101.0206 of the San Diego Municipal Code, the City Planning Commission fixed and determined a time and place for a public hearing upon a proposed zoning of a portion of Pueblo Lot 1100 of the Pueblo Lands of The City of San Diego, California, into C-1A zone as indicated on Planning Commission Zone Map Drawing No. B644 on file in the office of the City Clerk as Document No. 509907; and

WHEREAS, after due notice duly and regularly given, hearings were duly held and all persons interested were given an opportunity to appear and be heard before said Planning Commission; and

WHEREAS, the Planning Commission has filed a report with the City Council of said City as Document No. 509907, dated April 8, 1955, indicating that the Planning Commission by a vote of 4 to 0 approved the proposed rezoning of a portion of Pueblo Lot 1100 of the Pueblo Lands of The City of San Diego, California, as indicated on Planning Commission Zone Map Drawing No. B644, into C-1A zone as defined by section 101.0411.1 of the San Diego Municipal Code but indicated that the five votes necessary to recommend the rezoning were not obtained; and

WHEREAS, the Council, after public hearing, is of the opinion that the best interests of the people of The City of San Diego will be subserved by rezoning said portion of Pueblo Lot 1100 of the Pueblo Lands of The City of San Diego, California,

01586

as indicated on Zone Map Drawing No. B644, into C-1A zone, as such zone is defined in section 101.0411.1 of the San Diego Municipal Code; NOW, THEREFORE,

BE IT ORDAINED, by the Council of The City of San Diego, as follows:

Section 1. That all that territory situated in The City of San Diego, California, within the boundaries of the district designated C-1A on that certain zone map No. B644, filed in the office of the City Clerk of said City under Document No. 509907, be, and the same is hereby incorporated into C-1A Zone, as said zone is described and defined by section 101.0411.1 of the San Diego Municipal Code.

Section 2. That Ordinance No. 85 (New Series), adopted November 21, 1932, entitled, "An ordinance incorporating a portion of The City of San Diego known as Overlook Heights and Vicinity into R-1, R-4, C and M-1 Zones, as defined by Ordinance No. 8924 of the ordinances of The City of San Diego and Amendments thereto.", be, and the same is hereby repealed, insofar as the same conflicts herewith.

Section 3. This ordinance shall take effect and be in force on the thirty-first day from and after its passage.

Presented by \_\_\_\_\_

APPROVED as  
to form by J. F. DuPaul, City Attorney,

By *Mona K. Anderson*  
Deputy City Attorney.

01587

I HEREBY CERTIFY that the money required for the appropriation made and/or indebtedness and/or obligation incurred by reason of the provisions of the foregoing ordinance is in the Treasury, and that it is otherwise unencumbered.

Dated.....

Auditor and Comptroller of The City of San Diego, California

By..... Deputy.

Passed and adopted by the Council of the City of San Diego, California, this..... 12th..... day of  
..... May, 1955....., by the following vote, to-wit:

YEAS—Councilmen:..... Williams, Schneider, Curran, Mayor Dail.....

NAYS—Council men..... None.....

ABSENT—Council men..... Burgener, Kerrigan, Evenson.....

*Charles B. Dail*  
Mayor of The City of San Diego, California

FRED W. SICK  
City Clerk of The City of San Diego, California

By..... *Helen M. Willyg* Deputy.



I HEREBY CERTIFY that the foregoing ordinance was not finally passed until six calendar days had elapsed between the day of its introduction and the day of its final passage, to-wit, on the..... 5th..... day of..... May....., 1955., and on the..... 12th..... day of..... May....., 1955.,

~~I FURTHER CERTIFY that said ordinance was read in full prior to its final passage.~~

I FURTHER CERTIFY that the reading of said ordinance in full prior to its final passage was dispensed with by a vote of not less than four members of the Council, and that there was available for the consideration of each member of the Council prior to the day of its final passage a written or printed copy of said ordinance.

FRED W. SICK  
City Clerk of The City of San Diego, California

By..... *Helen M. Willyg* Deputy.



I HEREBY CERTIFY that the foregoing ordinance was passed on the day of its introduction, to-wit, on the..... day of....., 195....., said ordinance being of the kind and character authorized for passage on its introduction by Section 16 of the Charter.

I FURTHER CERTIFY that the final reading of said ordinance was in full.

I FURTHER CERTIFY that the reading of said ordinance in full was dispensed with by a vote of not less than four members of the Council, and that there was available for the consideration of each member of the Council prior to the day of its passage a written or printed copy of said ordinance.

.....  
City Clerk of The City of San Diego, California

By..... Deputy.

SAN DIEGO, CALIFORNIA  
MAY 2 9 31 AM 1955  
RECEIVED  
CITY CLERK'S OFFICE



A.M.S

511574

**DOCUMENT No.**.....

Date..... **MAY 5 - 1955**  
OFFICE OF THE CITY CLERK  
SAN DIEGO, CALIFORNIA

ORDINANCE No. .... **6505**

Incorporating a portion of  
Pueblo Lot 1100 into C-1A  
Zone.

**INTRODUCED**  
..... **MAY 5 1955**

Moved by ..... **B**

Seconded by ..... **S**

**ADOPTED BY COUNCIL**  
..... **MAY 12 1955**

Moved by ..... **W**

Seconded by ..... **S**

**GOES INTO EFFECT**

Recorded on Film Roll **95 289**  
No. ....

01585

01585



# Affidavit of Publication

824.73

STATE OF CALIFORNIA,  
COUNTY OF SAN DIEGO, } SS.  
CITY OF SAN DIEGO. }

### ORDINANCE NO. 6505 (NEW SERIES)

AN ORDINANCE INCORPORATING A PORTION OF PUEBLO LOT 1100 OF THE CITY OF SAN DIEGO, CALIFORNIA, INTO C-1A ZONE AS DEFINED BY SECTION 101.0411.1 OF THE SAN DIEGO MUNICIPAL CODE, AND REPEALING ORDINANCE NO. 85 (NEW SERIES) ADOPTED NOVEMBER 21, 1932, INsofar AS THE SAME CONFLICTS HEREWITH.

WHEREAS, pursuant to section 101.0206 of the San Diego Municipal Code, the City Planning Commission fixed and determined a time and place for a public hearing upon a proposed zoning of a portion of Pueblo Lot 1100 of the Pueblo Lands of The City of San Diego, California, into C-1A zone as indicated on Planning Commission Zone Map Drawing No. B644 on file in the office of the City Clerk as Document No. 509907; and

WHEREAS, after due notice duly and regularly given, hearings were duly held and all persons interested were given an opportunity to appear and be heard before said Planning Commission; and

WHEREAS, the Planning Commission has filed a report with the City Council of said City as Document No. 509907, dated April 8, 1955, indicating that the Planning Commission by a vote of 4 to 0 approved the proposed rezoning of a portion of Pueblo Lot 1100 of the Pueblo Lands of The City of San Diego, California, as indicated on Planning Commission Zone Map Drawing No. B644, into C-1A zone as defined by section 101.0411.1 of the San Diego Municipal Code but indicated that the five votes necessary to recommend the rezoning were not obtained; and

WHEREAS, the Council, after public hearing, is of the opinion that the best interests of the people of The City of San Diego will be subserved by rezoning said portion of Pueblo Lot 1100 of the Pueblo Lands of The City of San Diego, California, as indicated on Zone Map Drawing No. B644, into C-1A zone, as such zone is defined in section 101.0411.1 of the San Diego Municipal Code; NOW,

THEREFORE,

BE IT ORDAINED, by the Council of The City of San Diego, as follows:

Section 1. That all the territory situated in The City of San Diego, California, within the boundaries of the district designated C-1A on that certain zone map No. B644, filed in the office of the City Clerk of said City under Document No. 509907, be and the same is hereby incorporated into C-1A zone, as said zone is described and defined by section 101.0411.1 of the San Diego Municipal Code.

Section 2. That Ordinance No. 85 (New Series), adopted November 21, 1932, entitled, "An ordinance incorporating a portion of The City of San Diego known as Overlook Heights and Vicinity into R-1, R-4, C and M-1 Zones, as defined by Ordinance No. 8924 of the ordinances of The City of San Diego and Amendments thereto," be, and the same is hereby repealed, insofar as the same conflicts herewith.

Section 3. This ordinance shall take effect and be in force on the thirty-first day from and after its passage.

Passed and adopted by the Council of the City of San Diego, California, this 12th day of May, 1955, by the following vote, to-wit:

YEAS - Councilmen: Williams, Schneider, Curran, Mayor Dall.

NAYS - Councilmen: None.

ABSENT - Councilmen: Burgence, Kerrigan, Evenson.

CHARLES C. DALL,  
Mayor of The City of San Diego, California.

FRED W. SICK,  
City Clerk of The City of San Diego, California.

(SEAL) By HELEN M. WILLIG, Deputy.

I HEREBY CERTIFY that the foregoing ordinance was not finally passed until six calendar days had elapsed between the day of its introduction and the day of its final passage, to-wit, on the 5th day of May, 1955, and on the 12th day of May, 1955.

I FURTHER CERTIFY that the reading of said ordinance in full prior to its final passage was dispensed with by a vote of not less than four members of the Council, and that there was available for the consideration of each member of the Council prior to the day of its final passage a written or printed copy of said ordinance.

FRED W. SICK,  
City Clerk of The City of San Diego, California.

(SEAL) By HELEN M. WILLIG, Deputy.

In the matter of the publication of ORDINANCE NO  
6505 (NEW SERIES.) ZONING - PUEBLO LOT 1100

J. A. Denton, being duly sworn, deposes and says: That he is a resident of the County of San Diego, State of California, over twenty-one years of age, and not interested as a party or otherwise in the above-named matter.

That he is the principal clerk of the printers of The San Diego Union, a newspaper published daily in the City of San Diego, County of San Diego, State of California, and of general circulation in said City; that as such principal clerk he has charge of all the advertisements published in said newspaper; that the said ORDINANCE

of which the annexed clipping is a copy, has been published in said newspaper for the period of ONE (1) days to-wit: upon the 21st

days of MAY, 1955, and upon the

26 days of MAY, 1955, and that said publication was made in the said newspaper proper, and not in a supplement thereof.

J. A. Denton  
Subscribed and sworn to before me, this 26 day of May A. D. 1955

**FRED W. SICK**  
City Clerk of the City of San Diego, California  
(Seal) By Edna B. Robinson  
Deputy.

519057

DOCUMENT NO.....

Filed..... MAY 26 1955

.....  
*City Clerk.*

By.....  
*Deputy.*

.....  
**Affidavit of Publication**  
OF

.....  
.....  
.....  
.....  
.....  
.....  
.....  
.....  
.....  
.....

ORDINANCE No. 6506  
(New Series)

AN ORDINANCE INCORPORATING PORTIONS OF PARCELS "0" AND "00" OF LOT 19, RANCHO MISSION OF SAN DIEGO, IN THE CITY OF SAN DIEGO, CALIFORNIA, INTO C-1A ZONE, AS DEFINED BY SECTION 101.0411.1 OF THE SAN DIEGO MUNICIPAL CODE, AND REPEALING ORDINANCE No. 6242 (NEW SERIES) INsofar AS THE SAME CONFLICTS HEREWITH.

WHEREAS, pursuant to section 101.0206 of the San Diego Municipal Code, the City Planning Commission fixed and determined a time and place for a public hearing upon a proposed zoning of portions of Parcels "0" and "00" of Lot 19, Rancho Mission of San Diego, in The City of San Diego, California, as indicated on Planning Commission Zone Map Drawing No. B643 on file in the office of the City Clerk as Document No. 509906; and

WHEREAS, after due notice duly and regularly given, hearings were duly held and all persons interested were given an opportunity to appear and be heard before said Planning Commission; and

WHEREAS, the area as designated on Zone Map Drawing No. B643 is proposed to be subdivided, whereby provision will be made for the installation of public utility services and for the dedication of streets, alleys and easements for public uses; and

WHEREAS, the Planning Commission has filed a report with the City Council of said City as Document No. 509906, dated April 8, 1955, indicating that the Planning Commission by a vote of 4 to 0 approved the proposed rezoning of portions of Parcels "0" and "00" of Lot 19, Rancho Mission of San Diego, in The City of San Diego, California, as indicated on zone Map

Drawing No. B643, into C-1A zone as defined by section 101.0411.1 of the San Diego Municipal Code, but indicated that the five votes necessary to recommend the rezoning were not obtained; and

WHEREAS, the Council, after public hearing, is of the opinion that the best interests of the people of The City of San Diego will be subserved by rezoning said portions of Parcels "0" and "00" of Lot 19, Rancho Mission of San Diego, in The City of San Diego, California, as indicated on Map No. B643, filed in the office of the City Clerk as Document No. 509906, into C-1A zone as such zone is defined in section 101.0411.1 of the San Diego Municipal Code, such zoning restrictions to attach upon the adoption of a final subdivision map of said area; NOW, THEREFORE,

BE IT ORDAINED, by the Council of The City of San Diego, as follows:

Section 1. That if, as and when, and in the event that portions of Parcels "C" and "00" of Lot 19, Rancho Mission of San Diego, in The City of San Diego, California, as indicated on Zone Map Drawing No. B643 contained in Clerk's Document No. 509906, are subdivided, and a map thereof duly recorded and within such subdivision, provision is made for the installation of public utility services and the dedication of streets, alleys and easements for public use, the provisions of section 101.0411.1 of the San Diego Municipal Code shall attach and become applicable to the said subdivided lands and said subdivided lands shall be incorporated into C-1A zone as described by section 101.0411.1 of the San Diego Municipal Code, the boundaries of such zone to be as indicated on Zone Map Drawing No. B643, filed in the office of the City Clerk as Document No. 509906.

Section 2. That in the event the zoning restriction shall attach to the said subdivided lands described in section 1 of this ordinance, Ordinance No. 6242 (New Series) of the ordinances of The City of San Diego, entitled, "An Ordinance incorporating the Rolando Tract in The City of San Diego, California, into R-1, R-2, R-4 and C. Zones as defined by sections 101.0405, 101.0406, 101.0408 and 101.0411 respectively of The San Diego Municipal Code, and repealing Ordinance No. 6068 (New Series) adopted April 20, 1954, insofar as the same conflicts herewith.", adopted August 31, 1954, is repealed insofar as the same conflicts herewith.

Section 3. This ordinance shall take effect and be in force on the thirty-first day from and after its passage.

Presented by \_\_\_\_\_

APPROVED as  
to form by J. F. DuPaul, City Attorney,

By *Myron N. Anderson*  
Deputy City Attorney.

I HEREBY CERTIFY that the money required for the appropriation made and/or indebtedness and/or obligation incurred by reason of the provisions of the foregoing ordinance is in the Treasury, and that it is otherwise unencumbered.

Dated.....

Auditor and Comptroller of The City of San Diego, California

By..... Deputy.

Passed and adopted by the Council of the City of San Diego, California, this 12th day of May, 1955, by the following vote, to-wit:

YEAS—Councilmen: Williams, Schneider, Curran, Mayor Dail

NAYS—Council men None

ABSENT—Council men Burgener, Kerrigan, Evenson

Mayor of The City of San Diego, California

FRED W. SICK

City Clerk of The City of San Diego, California

By Helen M. Willig Deputy.



I HEREBY CERTIFY that the foregoing ordinance was not finally passed until six calendar days had elapsed between the day of its introduction and the day of its final passage, to-wit, on the 5th day of May, 1955, and on the 12th day of May, 1955,

I FURTHER CERTIFY that said ordinance was read in full prior to its final passage.

I FURTHER CERTIFY that the reading of said ordinance in full prior to its final passage was dispensed with by a vote of not less than four members of the Council, and that there was available for the consideration of each member of the Council prior to the day of its final passage a written or printed copy of said ordinance.

FRED W. SICK City Clerk of The City of San Diego, California

By Helen M. Willig Deputy.



I HEREBY CERTIFY that the foregoing ordinance was passed on the day of its introduction, to-wit, on the day of 1955, said ordinance being of the kind and character authorized for passage on its introduction by Section 16 of the Charter.

I FURTHER CERTIFY that the final reading of said ordinance was in full.

I FURTHER CERTIFY that the reading of said ordinance in full was dispensed with by a vote of not less than four members of the Council, and that there was available for the consideration of each member of the Council prior to the day of its passage a written or printed copy of said ordinance.

City Clerk of The City of San Diego, California

By..... Deputy.

SAN DIEGO, CALIFORNIA



MAY 2 9 31 AM 1955

J. M. W.

511575

DOCUMENT No. ....

Date ..... MAY 5 - 1955

OFFICE OF THE CITY CLERK  
SAN DIEGO, CALIFORNIA

ORDINANCE No. .... 6506

Incorporating portions of  
Parcels "0" and "00" of  
Lot 19, Rancho Mission of  
San Diego into C-1A Zone,  
etc.

INTRODUCED MAY 5 1955

Moved by ..... *W*  
Seconded by ..... *S*

ADOPTED BY COUNCIL MAY 12 1955

Moved by ..... *J*  
Seconded by ..... *E*

GOES INTO EFFECT

Recorded on Film Roll 95 290  
No. ....

01594

# Affidavit of Publication

832.20

STATE OF CALIFORNIA,  
COUNTY OF SAN DIEGO, } SS.  
CITY OF SAN DIEGO. }

In the matter of the publication of ORDINANCE NO. 6506 (NEW SERIES) LOT 19 RANCHO MISSION

J. A. Denton, being duly sworn, deposes and says: That he is a resident of the County of San Diego, State of California, over twenty-one years of age, and not interested as a party or otherwise in the above-named matter.

That he is the principal clerk of the printers of The San Diego Union, a newspaper published daily in the City of San Diego, County of San Diego, State of California, and of general circulation in said City; that as such principal clerk he has charge of all the advertisements published in said newspaper; that the said ORDINANCE

of which the annexed clipping is a copy, has been published in said newspaper for the period of ONE (1) days, to-wit: upon the 21st

day of MAY, 1955, and upon the

         days of          19        , and that said publication was made in the said newspaper proper, and not in a supplement thereof.

J. A. Denton  
Subscribed and sworn to before me, this 26  
day of May A. D. 1955

**FRED W. SICK**  
City Clerk of the City of San Diego, California  
(Seal) Edna B. Robinson  
By          Deputy.

### ORDINANCE NO. 6506 (NEW SERIES)

AN ORDINANCE INCORPORATING PORTIONS OF PARCELS "O" AND "OO" OF LOT 19, RANCHO MISSION OF SAN DIEGO, IN THE CITY OF SAN DIEGO, CALIFORNIA, INTO C-1A ZONE, AS DEFINED BY SECTION 101.0411.1 OF THE SAN DIEGO MUNICIPAL CODE, AND REPEALING ORDINANCE NO. 6242 (NEW SERIES) IN SO FAR AS THE SAME CONFLICTS HEREWITH.

WHEREAS, pursuant to section 101.0206 of the San Diego Municipal Code, the City Planning Commission fixed and determined a time and place for a public hearing upon a proposed zoning of portions of parcels "O" and "OO" of Lot 19, Rancho Mission of San Diego, in the City of San Diego, California, as indicated on Planning Commission Zone Map Drawing No. B643 on file in the office of the City Clerk as Document No. 508906; and

WHEREAS, after due notice duly and regularly given, hearings were duly held and all persons interested were given an opportunity to appear and be heard before said Planning Commission; and

WHEREAS, the area as designated on Zone Map Drawing No. B643 is proposed to be subdivided, whereby provision will be made for the installation of public utility services and for the dedication of streets, alleys and easements for public uses; and

WHEREAS, the Planning Commission has filed a report with the City Council of said City as Document No. 508906, dated April 2, 1955, indicating that the Planning Commission by a vote of 4 to 0 approved the proposed rezoning of portions of parcels "O" and "OO" of Lot 19, Rancho Mission of San Diego, in the City of San Diego, California, as indicated on zone Map Drawing No. B643, into C-1A zone as defined by section 101.0411.1 of the San Diego Municipal Code, but indicated that the five votes necessary to recommend the rezoning were not obtained; and

WHEREAS, the Council, after public hearing, is of the opinion that the best interests of the people of the City of San Diego will be subserved by rezoning said portions of parcels "O" and "OO" of Lot 19, Rancho Mission of San Diego, in the City of San Diego, California, as indicated on Map No. B643, filed in the office of the City Clerk as Document No. 508906, into C-1A zone as such zone is defined in section 101.0411.1 of the San Diego Municipal Code, such zoning restrictions to attach upon the adoption of a final subdivision map of said area; NOW, THEREFORE,

BE IT ORDAINED, by the Council of The City of San Diego, as follows:

Section 1. That if, as and when, and in the event that portions of parcels "O" and "OO" of Lot 19, Rancho Mission of San Diego, in the City of San Diego, California, as indicated on Zone Map Drawing No. B643, contained in Clerk's Document No. 508906, are subdivided, and a map thereof duly recorded and within such subdivision, provision is made for the installation of public utility services and the dedication of streets, alleys and easements for public use, the provisions of section 101.0411.1 of the San Diego Municipal Code shall attach and become applicable to the said subdivided lands and said subdivided lands shall be incorporated into C-1A zone as described by section 101.0411.1 of the San Diego Municipal Code, the boundaries of such zone to be as indicated on Zone Map Drawing No. B643, filed in the office of the City Clerk as Document No. 508906.

Section 2. That in the event the zoning restriction shall attach to the said subdivided lands described in section 1 of this ordinance, Ordinance No. 6242 (New Series) of the ordinances of The City of San Diego, entitled, "An Ordinance incorporating the Rolando Tract in The City of San Diego, California, into R-2, R-4 and C Zones as defined by sections 101.0405, 101.0406, 101.0408 and 101.0411 respectively of The San Diego Municipal Code, and repealing Ordinance No. 6068 (New Series) adopted April 20, 1954, insofar as the same conflicts herewith," adopted August 31, 1954, is repealed insofar as the same conflicts herewith.

Section 3. This ordinance shall take effect and be in force on the thirty-first day from and after its passage.

Passed and adopted by the Council of the City of San Diego, California, this 12th day of May, 1955, by the following vote, to-wit:

YEAS—Councilmen: Williams, Schneider, Curran, Mayor Daley.  
NAYS—Councilmen: None.  
ABSENT—Councilmen: Burgener, Kerrigan, Evenson.

CHARLES C. DALL, Mayor of The City of San Diego, California.  
FRED W. SICK, City Clerk of The City of San Diego, California.  
By HELEN M. WILLIG, Deputy.

I HEREBY CERTIFY that the foregoing ordinance was not finally passed until six calendar days had elapsed between the day of its introduction and the day of its final passage, to-wit, on the 5th day of May, 1955, and on the 12th day of May, 1955.

I FURTHER CERTIFY that the reading of said ordinance in full prior to its final passage was dispensed with by a vote of not less than four members of the Council, and that there was available for the consideration of each member of the Council prior to the day of its final passage a written or printed copy of said ordinance.

FRED W. SICK, City Clerk of The City of San Diego, California.  
By HELEN M. WILLIG, Deputy.

5/21



DOCUMENT NO. 513052

Filed MAY 26 1955

City Clerk.

By Deputy.

**Affidavit of Publication**  
OF

.....  
.....  
.....  
.....  
.....  
.....  
.....  
.....  
.....

6507

ORDINANCE NO. \_\_\_\_\_  
(New Series)

AN ORDINANCE APPROPRIATING THE SUM OF \$630.00 FROM THE UNAPPROPRIATED BALANCE FUND OF THE CITY OF SAN DIEGO, FOR THE PURPOSE OF PROVIDING FUNDS FOR THE PURCHASE OF 400 SOUVENIR KEYS TO THE CITY.

BE IT ORDAINED By the Council of The City of San Diego, as follows:

Section 1. That the sum of Six Hundred Thirty Dollars (\$630.00), or so much thereof as may be necessary, be, and the same is hereby set aside and appropriated out of the Unappropriated Balance Fund of The City of San Diego, for the purpose only and exclusively of providing funds for the purchase of 400 souvenir keys to the City, 300 of which keys shall be provided with boxes, and 100 of which shall be without boxes.

Section 2. This ordinance shall take effect and be in force on the thirty-first day from and after its passage.

Presented by

Chas O'Dell

Approved as  
to form by J.F.DuPaul, City Attorney.

By

Shelley J. Higgins  
Assistant City Attorney.

I HEREBY CERTIFY that the money required for the appropriation made and/or indebtedness and/or obligation incurred by reason of the provisions of the foregoing ordinance is in the Treasury, and that it is otherwise unencumbered.

Dated May 17, 1955

James E. Zwick  
Auditor and Comptroller of The City of San Diego, California

By Roger Gerwig Deputy.

Passed and adopted by the Council of the City of San Diego, California, this 12th day of May, 1955, by the following vote, to-wit:

YEAS—Councilmen: Burgener, Williams, Schneider, Kerrigan, Curran, Mayor Dail

NAYS—Council men None

ABSENT—Council man Evenson

Charles Dail  
Mayor of The City of San Diego, California

FRED W. SICK  
City Clerk of The City of San Diego, California

By Helen M. Willig Deputy.

I HEREBY CERTIFY that the foregoing ordinance was not finally passed until six calendar days had elapsed between the day of its introduction and the day of its final passage, to-wit, on the \_\_\_\_\_ day of \_\_\_\_\_, 195\_\_\_\_, and on the \_\_\_\_\_ day of \_\_\_\_\_, 195\_\_\_\_.

I FURTHER CERTIFY that said ordinance was read in full prior to its final passage.

I FURTHER CERTIFY that the reading of said ordinance in full prior to its final passage was dispensed with by a vote of not less than four members of the Council, and that there was available for the consideration of each member of the Council prior to the day of its final passage a written or printed copy of said ordinance.

\_\_\_\_\_  
City Clerk of The City of San Diego, California

By \_\_\_\_\_ Deputy.

I HEREBY CERTIFY that the foregoing ordinance was passed on the day of its introduction, to-wit, on the 12th day of May, 1955, said ordinance being of the kind and character authorized for passage on its introduction by Section 16 of the Charter.

~~I FURTHER CERTIFY that the final reading of said ordinance was in full.~~

I FURTHER CERTIFY that the reading of said ordinance in full was dispensed with by a vote of not less than four members of the Council, and that there was available for the consideration of each member of the Council prior to the day of its passage a written or printed copy of said ordinance.

FRED W. SICK  
City Clerk of The City of San Diego, California

By Helen M. Willig Deputy.



L.A. 5

DOCUMENT No. 513428

Date MAY 3 1 1955

OFFICE OF THE CITY CLERK  
SAN DIEGO, CALIFORNIA

ORDINANCE No. 6507

approx. \$630.00 from  
Knapp's Balance Fund  
to purchase souvenir  
keys

INTRODUCED

MAY 12 1955

Moved by S

Seconded by W

ADOPTED BY COUNCIL

MAY 12 1955

Moved by S

Seconded by W

GOES INTO EFFECT

Recorded on Film Roll  
No. 95 291

01598

ORDINANCE NO. 6508  
(New Series)

AN ORDINANCE APPROPRIATING THE SUM OF \$68,800.00 FROM THE CAPITAL OUTLAY FUND OF THE CITY OF SAN DIEGO, FOR THE PURPOSE OF PROVIDING FUNDS FOR THE INSTALLATION OF TRAFFIC SIGNALS AND SAFETY LIGHTS ON "A" STREET, BETWEEN 12TH AVENUE AND INDIA STREET, IN SAID CITY.

BE IT ORDAINED By the Council of The City of San Diego, as follows:

Section 1. That the sum of Sixty-eight Thousand Eight Hundred Dollars (\$68,800.00), or so much thereof as may be necessary, be, and the same is hereby set aside and appropriated out of the Capital Outlay Fund of The City of San Diego, for the purpose only and exclusively of providing funds for the installation of traffic signals and safety lights on "A" Street, between 12th Avenue and India Street, in said City.

Section 2. This ordinance shall take effect and be in force on the thirty-first day from and after its passage.

Presented by O.W. Campbell

Approved as  
to form by J.F. DuPaul, City Attorney.

By Shelley J. Higgins  
Assistant City Attorney.

I HEREBY CERTIFY that the money required for the appropriation made and/or indebtedness and/or obligation incurred by reason of the provisions of the foregoing ordinance is in the Treasury, and that it is otherwise unencumbered.

Dated May 6, 1955

J. E. Zuelken  
Auditor and Comptroller of The City of San Diego, California

By R. Gerwig Deputy.

Passed and adopted by the Council of the City of San Diego, California, this 17th day of May, 1955, by the following vote, to-wit:

YEAS—Councilmen: Burgener, Schneider, Kerrigan, Curran, Evenson, Mayor Dail

NAYS—Councilmen None

ABSENT—Councilman Williams

Charles Dail  
Mayor of The City of San Diego, California

FRED W. SICK  
City Clerk of The City of San Diego, California

By Helen M. Willig Deputy.

I HEREBY CERTIFY that the foregoing ordinance was not finally passed until six calendar days had elapsed between the day of its introduction and the day of its final passage, to-wit, on the \_\_\_\_\_ day of \_\_\_\_\_, 195\_\_\_\_, and on the \_\_\_\_\_ day of \_\_\_\_\_, 195\_\_\_\_.

I FURTHER CERTIFY that said ordinance was read in full prior to its final passage.

I FURTHER CERTIFY that the reading of said ordinance in full prior to its final passage was dispensed with by a vote of not less than four members of the Council, and that there was available for the consideration of each member of the Council prior to the day of its final passage a written or printed copy of said ordinance.

\_\_\_\_\_  
City Clerk of The City of San Diego, California.

By \_\_\_\_\_ Deputy.

I HEREBY CERTIFY that the foregoing ordinance was passed on the day of its introduction, to-wit, on the 17th day of May, 1955, said ordinance being of the kind and character authorized for passage on its introduction by Section 16 of the Charter.

~~I FURTHER CERTIFY that the final reading of said ordinance was in full.~~

I FURTHER CERTIFY that the reading of said ordinance in full was dispensed with by a vote of not less than four members of the Council, and that there was available for the consideration of each member of the Council prior to the day of its passage a written or printed copy of said ordinance.

FRED W. SICK  
City Clerk of The City of San Diego, California

By Helen M. Willig Deputy.



A. M. W

512232

DOCUMENT No.....

Date..... MAY 16 1955

OFFICE OF THE CITY CLERK  
SAN DIEGO, CALIFORNIA

ORDINANCE No. .... 6508

Appr. \$68,800.00 from The

Capital Outlay Fund for in  
stallation of Traffic Signals

and Safety Lights on "A"

Street, between 12th Avenue and  
India Street.

INTRODUCED

MAY 17 1955

Moved by ..... K

Seconded by ..... B

ADOPTED BY COUNCIL

MAY 17 1955

Moved by ..... K

Seconded by ..... B

GOES INTO EFFECT

Recorded on Film Roll 95 758

No.....

01601

ORDINANCE NO. 6509  
(New Series)

AN ORDINANCE APPROPRIATING THE SUM OF \$2,900.00 FROM THE CAPITAL OUTLAY FUND OF THE CITY OF SAN DIEGO, FOR THE PURPOSE OF PROVIDING FUNDS FOR THE INSTALLATION OF TRAFFIC SIGNALS AND SAFETY LIGHTS AT THE INTERSECTION OF GRAND AVENUE AND PACIFIC HIGHWAY, IN SAID CITY.

BE IT ORDAINED By the Council of The City of San Diego, as follows:

Section 1. That the sum of Two Thousand Nine Hundred Dollars (\$2,900.00), or so much thereof as may be necessary, be, and the same is hereby set aside and appropriated out of the Capital Outlay Fund of The City of San Diego, for the purpose only and exclusively of providing funds for the installation of traffic signals and safety lights at the intersection of Grand Avenue and Pacific Highway, in said City.

Section 2. This ordinance shall take effect and be in force on the thirty-first day from and after its passage.

Presented by

O.H. Campbell

Approved as

to form by J.F. DuPaul, City Attorney.

By

Shelley J. Higgins  
Assistant City Attorney.



I HEREBY CERTIFY that the money required for the appropriation made and/or indebtedness and/or obligation incurred by reason of the provisions of the foregoing ordinance is in the Treasury, and that it is otherwise unencumbered.

Dated May 6, 1955

Jm C Zwick  
Auditor and Comptroller of The City of San Diego, California

By Ru Gerwig Deputy.

Passed and adopted by the Council of the City of San Diego, California, this 17th day of May, 1955, by the following vote, to-wit:

YEAS—Councilmen: Burgener, Schneider, Kerrigan, Curran, Evenson, Mayor Dail

NAYS—Council men None

ABSENT—Council man Williams

Charles Dail  
Mayor of The City of San Diego, California

FRED W. SICK  
City Clerk of The City of San Diego, California



By Helen M. Willig Deputy.

I HEREBY CERTIFY that the foregoing ordinance was not finally passed until six calendar days had elapsed between the day of its introduction and the day of its final passage, to-wit, on the 17th day of May, 1955, and on the 17th day of May, 1955.

I FURTHER CERTIFY that said ordinance was read in full prior to its final passage.

I FURTHER CERTIFY that the reading of said ordinance in full prior to its final passage was dispensed with by a vote of not less than four members of the Council, and that there was available for the consideration of each member of the Council prior to the day of its final passage a written or printed copy of said ordinance.

FRED W. SICK  
City Clerk of The City of San Diego, California



By Helen M. Willig Deputy.

I HEREBY CERTIFY that the foregoing ordinance was passed on the day of its introduction, to-wit, on the 17th day of May, 1955, said ordinance being of the kind and character authorized for passage on its introduction by Section 16 of the Charter.

~~I FURTHER CERTIFY that the final reading of said ordinance was in full.~~

I FURTHER CERTIFY that the reading of said ordinance in full was dispensed with by a vote of not less than four members of the Council, and that there was available for the consideration of each member of the Council prior to the day of its passage a written or printed copy of said ordinance.

FRED W. SICK  
City Clerk of The City of San Diego, California



By Helen M. Willig Deputy.

P. M. W.

512233

DOCUMENT No.....

Date..... MAY 16 1955

OFFICE OF THE CITY CLERK  
SAN DIEGO, CALIFORNIA

ORDINANCE No. .... 6509

Appr. \$2,900.00 from The Capital  
Outlay Fund for the installation  
of Traffic Signals and Safety  
Lights at the intersection of  
Grand Avenue and Pacific Highway.

INTRODUCED

..... MAY 17 1955

Moved by ..... C

Seconded by ..... K

ADOPTED BY COUNCIL

..... MAY 17 1955

Moved by ..... C

Seconded by ..... K

GOES INTO EFFECT

Recorded on Film Roll 95 359

No.....

01604

ORDINANCE NO. 6510 (New Series)

AN ORDINANCE ESTABLISHING THE GRADE OF THE ALLEY IN BLOCK 2, F. T. SCRIPPS ADDITION TO LA JOLLA PARK, IN THE CITY OF SAN DIEGO, CALIFORNIA, ACCORDING TO MAP NO. 897 ON FILE IN THE OFFICE OF THE COUNTY RECORDER OF SAN DIEGO COUNTY, CALIFORNIA, BETWEEN THE EASTERLY LINE OF LA JOLLA BOULEVARD AND THE WESTERLY LINE OF CUVIER STREET.

BE IT ORDAINED By the Council of the City of San Diego, California, as follows:

SECTION 1. That the grade of the Alley in Block 2, F. T. Scripps Addition to La Jolla Park in the City of San Diego, California, according to Map No. 897 be, and the same is hereby established as follows:

At the intersection of the northerly line of said alley with the easterly line of La Jolla Boulevard, establish the grade elevation at 69.49 feet.

At a point on the northerly line of said alley distant 17 feet easterly of the last named point, establish the grade elevation at 71.00 feet; at a point on the northerly line of said alley distant 19 feet easterly of the last named point, establish the grade elevation at 73.33 feet; at a point on the northerly line of said alley distant 20 feet easterly of the last named point, establish the grade elevation at 75.06 feet; at a point on the northerly line of said alley distant 20 feet easterly of the last named point, establish the grade elevation at 76.11 feet; at a point on the northerly line of said alley distant 110 feet easterly of the last named point, establish the grade elevation at 80.00 feet; at a point on the northerly line of said alley distant 180 feet easterly of the last named point, establish the grade elevation at 87.20 feet; at a point on the northerly line of said alley distant 20 feet easterly of the last named point, establish the grade elevation at 87.81 feet; at a point on the northerly line of said alley distant 20 feet easterly of the last named point, establish the grade elevation at 88.05 feet; at a point on the northerly line of said alley distant 24 feet more or less, easterly of the last named point, said point being the intersection of the northerly line of said alley with the westerly line of Cuvier Street, establish the grade elevation at 88.10 feet.

At the intersection of the southerly line of said alley with the easterly line of La Jolla Boulevard, establish the grade elevation at 69.69 feet.

At a point on the southerly line of said alley distant 13 feet easterly

01608

of the last named point, establish the grade elevation at 69.84 feet; at a point on the southerly line of said alley distant 17 feet easterly of the last named point, establish the grade elevation at 71.00 feet; at a point on the southerly line of said alley distant 19 feet easterly of the last named point, establish the grade elevation at 73.45 feet; at a point on the southerly line of said alley distant 20 feet easterly of the last named point, establish the grade elevation at 75.09 feet; at a point on the southerly line of said alley distant 20 feet easterly of the last named point, establish the grade elevation at 76.11 feet; at a point on the southerly line of said alley distant 110 feet easterly of the last named point, establish the grade elevation at 80.00 feet; at a point on the southerly line of said alley distant 180 feet easterly of the last named point, establish the grade elevation at 87.20 feet; at a point on the southerly line of said alley distant 20 feet easterly of the last named point, establish the grade elevation at 87.82 feet; at a point on the southerly line of said alley distant 20 feet easterly of the last named point 88.07 feet; at a point on the southerly line of said alley distant 22 feet more or less, easterly of the last named point, said point being the intersection of the southerly line of said alley with the westerly line of Cuvier Street, establish the grade elevation at 88.14 feet.

SECTION II, And the grade of said alley between the points herein mentioned, shall have a uniform ascent and descent; all of said grade elevations to be established are in relation to the datum line of levels as fixed by Section 62.01 and Section 62.02 of the San Diego Municipal Code of said City.

SECTION III. This Ordinance shall take effect and be in force on the thirty-first day from and after its passage.

Approved as to form:

J. F. DU PAUL  
City Attorney

By *Thomas A. Anderson*  
Deputy City Attorney

Presented by:

*A. K. Fogg*  
City Engineer

*O. H. Campbell*  
City Manager

I HEREBY CERTIFY that the money required for the appropriation made and/or indebtedness and/or obligation incurred by reason of the provisions of the foregoing ordinance is in the Treasury, and that it is otherwise unencumbered.

Dated.....

Auditor and Comptroller of The City of San Diego, California

By.....Deputy.

Passed and adopted by the Council of the City of San Diego, California, this 17th day of May, 1955

....., by the following vote, to-wit:

YEAS—Councilmen: Burgener, Schneider, Kerrigan, Curran, Evenson, Mayor Dail

NAYS—Council men None

ABSENT—Council man Williams

Charles Dail  
Mayor of The City of San Diego, California

FRED W. SICK  
City Clerk of The City of San Diego, California



By Helen M. Willig Deputy.

I HEREBY CERTIFY that the foregoing ordinance was not finally passed until six calendar days had elapsed between the day of its introduction and the day of its final passage, to-wit, on the day of 195, and on the day of 195.

I FURTHER CERTIFY that said ordinance was read in full prior to its final passage.

I FURTHER CERTIFY that the reading of said ordinance in full prior to its final passage was dispensed with by a vote of not less than four members of the Council, and that there was available for the consideration of each member of the Council prior to the day of its final passage a written or printed copy of said ordinance.

City Clerk of The City of San Diego, California



By.....Deputy.

I HEREBY CERTIFY that the foregoing ordinance was passed on the day of its introduction, to-wit, on the 17th day of May, 1955, said ordinance being of the kind and character authorized for passage on its introduction by Section 16 of the Charter.

~~I FURTHER CERTIFY that the final reading of said ordinance was in full.~~

I FURTHER CERTIFY that the reading of said ordinance in full was dispensed with by a vote of not less than four members of the Council, and that there was available for the consideration of each member of the Council prior to the day of its passage a written or printed copy of said ordinance.

FRED W. SICK  
City Clerk of The City of San Diego, California

By Helen M. Willig Deputy.



A. M. W

512234

DOCUMENT No.....

MAY 16 1955

Date.....

OFFICE OF THE CITY CLERK  
SAN DIEGO, CALIFORNIA

6510

ORDINANCE No. ....

Estab. grade of the Alley  
in Block 2, F. T. Scripps  
Addition.

INTRODUCED

MAY 17 1955

Moved by..... *C*

Seconded by..... *K*

ADOPTED BY COUNCIL

MAY 17 1955

Moved by..... *C*

Seconded by..... *K*

GOES INTO EFFECT

Recorded on Film Roll

No..... 95 260

01607

6511  
ORDINANCE NO. \_\_\_\_\_ (New Series)

AN ORDINANCE ESTABLISHING THE GRADE OF MISSION GORGE ROAD IN THE CITY OF SAN DIEGO, CALIFORNIA, BETWEEN THE SOUTH LINE OF TWAIN STREET AND A RADIAL LINE DRAWN WESTERLY FROM A POINT ON THE EASTERLY LINE OF MISSION GORGE ROAD DISTANT THEREALONG 170.19 FEET SOUTHERLY FROM THE INTERSECTION OF THE NORTHERLY PROLONGATION OF THE WESTERLY LINE OF MISSION GORGE ROAD WITH THE WESTERLY PROLONGATION OF THE SOUTHERLY LINE OF TWAIN STREET.

BE IT ORDAINED By the Council of the City of San Diego, California, as follows:

SECTION I. That the grade of Mission Gorge Road in the City of San Diego, California between the south line of Twain Street and a radial line drawn westerly from a point on the easterly line of Mission Gorge Road distant therealong 170.19 feet southerly from the intersection of the northerly prolongation of the westerly line of Mission Gorge Road with the westerly prolongation of the southerly line of Twain Street be, and the same is hereby established as follows:

At the intersection of the southeasterly line of Mission Gorge Road with the southerly line of Twain Street, establish the grade elevation at 78.80 feet.

At the intersection of the easterly line of Mission Gorge Road with the southeasterly line of Twain Street, establish the grade elevation at 74.97 feet; at a point on the easterly line of Mission Gorge Road distant 145.19 feet southerly of the last described point, establish the grade elevation at 74.10 feet; at the intersection of the southwesterly line of Mission Gorge Road with the southerly line of Twain Street, establish the grade elevation at 73.65 feet; at the intersection of the westerly line of Mission Gorge Road with the southwesterly line of Twain Street, establish the grade elevation at 73.45 feet; at a point on the westerly line of Mission Gorge Road distant 138.47 feet southerly of the last described point, establish the grade elevation at 73.00 feet.

SECTION II, And the grade of Mission Gorge Road between the points hereinbefore mentioned, shall have a uniform ascent and descent; all of said grade elevations to be established are in relation to the datum line of levels

as fixed by Section 62.01 and Section 62.02 of the San Diego Municipal Code of said City.

SECTION III. This ordinance shall take effect and be in force on the thirty-first day from and after its passage.

Presented by:

A. K. Fagg  
City Engineer

O. W. Campbell  
City Manager

Approved as to form:

J. F. DU PAUL  
City Attorney

By Mona K. Andrew  
Deputy City Attorney

RECEIVED  
CITY CLERK  
MAY 19 1919



I HEREBY CERTIFY that the money required for the appropriation made and/or indebtedness and/or obligation incurred by reason of the provisions of the foregoing ordinance is in the Treasury, and that it is otherwise unencumbered.

Dated.....

Auditor and Comptroller of The City of San Diego, California

By.....Deputy.

Passed and adopted by the Council of the City of San Diego, California, this.....17th.....day of  
.....May, 1955....., by the following vote, to-wit:

YEAS—Councilmen:.....Burgener, Schneider, Kerrigan, Curran, Evenson, Mayor Dail.....

NAYS—Council men.....None.....

ABSENT—Council man.....Williams.....

*Charles Dail*  
Mayor of The City of San Diego, California

FRED W. SICK  
City Clerk of The City of San Diego, California

By.....*Helen M. Willig* Deputy.



I HEREBY CERTIFY that the foregoing ordinance was not finally passed until six calendar days had elapsed between the day of its introduction and the day of its final passage, to-wit, on the..... day of....., 195....., and on the..... day of....., 195.....,

I FURTHER CERTIFY that said ordinance was read in full prior to its final passage.

I FURTHER CERTIFY that the reading of said ordinance in full prior to its final passage was dispensed with by a vote of not less than four members of the Council, and that there was available for the consideration of each member of the Council prior to the day of its final passage a written or printed copy of said ordinance.

.....  
City Clerk of The City of San Diego, California

By.....Deputy.



I HEREBY CERTIFY that the foregoing ordinance was passed on the day of its introduction, to-wit, on the.....17th.....day of.....May....., 1955., said ordinance being of the kind and character authorized for passage on its introduction by Section 16 of the Charter.

~~I FURTHER CERTIFY that the final reading of said ordinance was in full.~~

I FURTHER CERTIFY that the reading of said ordinance in full was dispensed with by a vote of not less than four members of the Council, and that there was available for the consideration of each member of the Council prior to the day of its passage a written or printed copy of said ordinance.

FRED W. SICK  
City Clerk of The City of San Diego, California

By.....*Helen M. Willig* Deputy.



A. M. W.

512235

DOCUMENT No. ....

Date ..... MAY 16 1955

OFFICE OF THE CITY CLERK  
SAN DIEGO, CALIFORNIA

ORDINANCE No. .... **6511** .....

Estab. grade of Mission Gorge  
Road southerly of Twain Street.  
.....  
.....

INTRODUCED

MAY 17 1955

Moved by ..... **C** .....

Seconded by ..... **K** .....

ADOPTED BY COUNCIL

MAY 17 1955

Moved by ..... **C** .....

Seconded by ..... **K** .....

GOES INTO EFFECT

Recorded on Film Roll  
No. .... **95 361** .....

**01611**

ORDINANCE NO. 6512 (New Series)

AN ORDINANCE ESTABLISHING THE GRADE OF TWAIN STREET BETWEEN THE EASTERLY LINE OF MISSION GORGE ROAD AND A LINE PARALLEL TO AND DISTANT 63.14 FEET EASTERLY FROM THE NORTHERLY PROLONGATION OF THE EASTERLY LINE OF MISSION GORGE ROAD.

BE IT ORDAINED By the Council of the City of San Diego, California, as follows:

SECTION I. That the grade of Twain Street between the easterly line of Mission Gorge Road and a line parallel to and distant 63.14 feet easterly from the northerly prolongation of the easterly line of Mission Gorge Road be, and the same is hereby established as follows:

At the intersection of the southeasterly line of Twain Street with the easterly line of Mission Gorge Road, establish the grade elevation at 74.97 feet; at the intersection of the southerly line of Twain Street with the southeasterly line of Mission Gorge Road, establish the grade elevation at 78.80 feet; at a point on the southerly line of Twain Street distant 38.14 feet easterly of the last described point, establish the grade elevation at 83.98 feet.

At the intersection of the northeasterly line of Twain Street with the easterly line of Mission Gorge Road, establish the grade elevation at 75.35 feet; at the intersection of the northerly line of Twain Street with the northeasterly line of Mission Gorge Road, establish the grade elevation at 78.80 feet; at a point on the northerly line of Twain Street distant 38.14 feet easterly of the last described point, establish the grade elevation at 83.98 feet.

SECTION II. And the grade of Twain Street between the points hereinbefore mentioned, shall have a uniform ascent and descent; all of said grade elevations to be established are in relation to the datum line of levels as fixed by Section 62.01 and Section 62.02 of the San Diego Municipal Code of said City.

SECTION III. This Ordinance shall take effect and be in force on the thirty-first day from and after its passage.

Presented by *OK Fogg*  
City Engineer

Approved as to form:

J. F. DU PAUL  
City Attorney

*O.W. Campbell*  
City Manager

By *Thomas H. Anderson*  
Deputy City Attorney

I HEREBY CERTIFY that the money required for the appropriation made and/or indebtedness and/or obligation incurred by reason of the provisions of the foregoing ordinance is in the Treasury, and that it is otherwise unencumbered.

Dated.....

Auditor and Comptroller of The City of San Diego, California

By..... Deputy.

Passed and adopted by the Council of the City of San Diego, California, this 17th day of May, 1955, by the following vote, to-wit:

YEAS—Councilmen: Burgener, Schneider, Kerrigan, Curran, Evenson, Mayor Dail

NAYS—Councilmen None

ABSENT—Councilman Williams

Charles Dail  
Mayor of The City of San Diego, California

FRED W. SICK  
City Clerk of The City of San Diego, California

By Helen M. Willig Deputy.



I HEREBY CERTIFY that the foregoing ordinance was not finally passed until six calendar days had elapsed between the day of its introduction and the day of its final passage, to-wit, on the day of 195, and on the day of 195.

I FURTHER CERTIFY that said ordinance was read in full prior to its final passage.

I FURTHER CERTIFY that the reading of said ordinance in full prior to its final passage was dispensed with by a vote of not less than four members of the Council, and that there was available for the consideration of each member of the Council prior to the day of its final passage a written or printed copy of said ordinance.

City Clerk of The City of San Diego, California



By..... Deputy.

I HEREBY CERTIFY that the foregoing ordinance was passed on the day of its introduction, to-wit, on the 17th day of May, 1955, said ordinance being of the kind and character authorized for passage on its introduction by Section 16 of the Charter.

~~I FURTHER CERTIFY that the final reading of said ordinance was in full.~~

I FURTHER CERTIFY that the reading of said ordinance in full was dispensed with by a vote of not less than four members of the Council, and that there was available for the consideration of each member of the Council prior to the day of its passage a written or printed copy of said ordinance.

FRED W. SICK  
City Clerk of The City of San Diego, California

By Helen M. Willig Deputy.



DOCUMENT No. 512236

Date MAY 16 1955  
OFFICE OF THE CITY CLERK  
SAN DIEGO, CALIFORNIA

ORDINANCE No. 6512

Establishing grade of Twain  
Street, easterly of Mission  
Gorge Road.

INTRODUCED

MAY 17 1955

Moved by C

Seconded by K

ADOPTED BY COUNCIL

MAY 17 1955

Moved by C

Seconded by K

GOES INTO EFFECT

Recorded on Film Roll 95 362  
No.

01615

ORDINANCE NO. 6513  
(New Series)

AN ORDINANCE INCORPORATING LOT 24, BLOCK 180, UNIVERSITY HEIGHTS IN THE CITY OF SAN DIEGO, CALIFORNIA, INTO R-4 ZONE AS DEFINED BY SECTION 101.0408 OF THE SAN DIEGO MUNICIPAL CODE, AND REPEALING ORDINANCE NO. 12988 APPROVED OCTOBER 20, 1930, INsofar AS THE SAME CONFLICTS HEREWITH.

WHEREAS, pursuant to section 101.0206 of the San Diego Municipal Code, the City Planning Commission fixed and determined a time and place for a public hearing upon a proposed zoning of Lot 24, Block 180, University Heights, in The City of San Diego, California, as indicated on Planning Commission Map Drawing No. B647 on file in the office of the City Clerk as Document No. 510891; and

WHEREAS, after due notice duly and regularly given, hearings were duly held and all persons interested were given an opportunity to appear and be heard before said Planning Commission; and

WHEREAS, the City Planning Commission by a vote of 5 to 0 filed a recommendation with the Council of said City, as contained in Document No. 510891, dated April 22, 1955, recommending that Lot 24, Block 180, University Heights, in The City of San Diego, California be incorporated into R-4 zone, as such zone is described in section 101.0408 of the San Diego Municipal Code; and

WHEREAS, said Council, after public hearing, is of the opinion that the best interests of the people of The City of San Diego will be subserved by adopting the recommendation; NOW, THEREFORE,

BE IT ORDAINED, by the Council of The City of San Diego, as follows:

Section 1. That all that territory situated in The City of San Diego, California, within the boundaries of the district designated "R-4" on that certain zone Map Drawing No. B647, filed in the office of the City Clerk of said City under Document No. 510891, be, and the same is hereby incorporated into "R-4" zone, as said zone is described and defined by section 101.0408 of the San Diego Municipal Code.

Section 2. That Ordinance No. 12988 of the ordinances of The City of San Diego, entitled, "An ordinance incorporating Florence Heights, Hillcrest and vicinity, in The City of San Diego, California, into R-1, R-2, R-4 and C zones, as defined by ordinance No. 8924 of the ordinances of said City and amendments thereto; and repealing ordinances numbered 9276, 9374, 9397, 9513, 10303, 10486, 10489, 10493, 10631, 10783, 10795, 11019, 11197 and 11585 of the ordinances of said City.", approved October 20, 1930, be, and the same is hereby repealed insofar as the same conflicts herewith.

Section 3. This ordinance shall take effect and be in force on the thirty-first day from and after its passage.

Presented by \_\_\_\_\_

APPROVED as  
to form by J. F. DuPaul, City Attorney

By - *Mona K. Anderson*  
Deputy City Attorney



I HEREBY CERTIFY that the money required for the appropriation made and/or indebtedness and/or obligation incurred by reason of the provisions of the foregoing ordinance is in the Treasury, and that it is otherwise unencumbered.

Dated.....

Auditor and Comptroller of The City of San Diego, California

By..... Deputy.

Passed and adopted by the Council of the City of San Diego, California, this.....19th.....day of  
May, 1955....., by the following vote, to-wit:

YEAS—Councilmen: Burgener, Williams, Schneider, Kerrigan, Curran, Evenson, Mayor Dail

NAYS—Council men..... None

ABSENT—Council men..... None

*Charles Dail*  
Mayor of The City of San Diego, California

FRED W. SICK  
City Clerk of The City of San Diego, California

By..... *Helen M. Willig* Deputy.

I HEREBY CERTIFY that the foregoing ordinance was not finally passed until six calendar days had elapsed between the day of its introduction and the day of its final passage, to-wit, on the.....12th day of..... May....., 1955, and on the.....19th.....day of..... May....., 1955.

~~I FURTHER CERTIFY that said ordinance was read in full prior to its final passage.~~

I FURTHER CERTIFY that the reading of said ordinance in full prior to its final passage was dispensed with by a vote of not less than four members of the Council, and that there was available for the consideration of each member of the Council prior to the day of its final passage a written or printed copy of said ordinance.

FRED W. SICK  
City Clerk of The City of San Diego, California

By..... *Helen M. Willig* Deputy.

I HEREBY CERTIFY that the foregoing ordinance was passed on the day of its introduction, to-wit, on the..... day of....., 1955, said ordinance being of the kind and character authorized for passage on its introduction by Section 16 of the Charter.

I FURTHER CERTIFY that the final reading of said ordinance was in full.

I FURTHER CERTIFY that the reading of said ordinance in full was dispensed with by a vote of not less than four members of the Council, and that there was available for the consideration of each member of the Council prior to the day of its passage a written or printed copy of said ordinance.

.....  
City Clerk of The City of San Diego, California

By..... Deputy.



**A.R.D**

**DOCUMENT No.**..... 511985

**Date**..... MAY 12 1955

**OFFICE OF THE CITY CLERK  
SAN DIEGO, CALIFORNIA**

**6513**

**ORDINANCE No.** .....

Incorporating a portion of  
Block 180, University Heights,  
into R-4 Zone; repealing con-  
flicting ordinance.

**INTRODUCED**

MAY 12 1955

Moved by ..... *S*

Seconded by ..... *W*

**ADOPTED BY COUNCIL**

MAY 19 1955

Moved by ..... *Kerrigan*

Seconded by ..... *Evanson*

**GOES INTO EFFECT**

Recorded on Film Roll  
No..... 95 440

**01619**

# Affidavit of Publication

*\$24.15*

STATE OF CALIFORNIA,  
COUNTY OF SAN DIEGO, } SS.  
CITY OF SAN DIEGO. }

In the matter of the publication of ORDINANCE NO.  
6513 (NEW SERIES) LOT 24 BLOCK 180  
UNIVERSITY HEIGHTS, R-4 ZONE

**ORDINANCE NO. 6513**  
**(NEW SERIES)**

**AN ORDINANCE INCORPORATING LOT 24, BLOCK 180, UNIVERSITY HEIGHTS IN THE CITY OF SAN DIEGO, CALIFORNIA, INTO R-4 ZONE AS DEFINED BY SECTION 101.0408 OF THE SAN DIEGO MUNICIPAL CODE, AND REPEALING ORDINANCE NO. 12988 APPROVED OCTOBER 20, 1930, INsofar AS THE SAME CONFLICTS HEREWITH.**

WHEREAS, pursuant to section 101.0206 of the San Diego Municipal Code, the City Planning Commission fixed and determined a time and place for a public hearing upon a proposed zoning of Lot 24, Block 180, University Heights, in The City of San Diego, California, as indicated on Planning Commission Map Drawing No. B647 on file in the office of the City Clerk as Document No. 510891; and

WHEREAS, after due notice duly and regularly given, hearings were duly held and all persons interested were given an opportunity to appear and be heard before said Planning Commission; and

WHEREAS, the City Planning Commission by a vote of 5 to 0 filed a recommendation with the Council of said City, as contained in Document No. 510891, dated April 22, 1955, recommending that Lot 24, Block 180, University Heights, in The City of San Diego, California be incorporated into R-4 zone, as such zone is described in section 101.0408 of the San Diego Municipal Code; and

WHEREAS, said Council, after public hearing, is of the opinion that the best interests of the people of The City of San Diego will be subserved by adopting the recommendation;

**NOW, THEREFORE,**

**BE IT ORDAINED,** by the Council of The City of San Diego, as follows:

Section 1. That all that territory situated in The City of San Diego, California, within the boundaries of the district designated "R-4" on that certain zone Map Drawing No. B647, filed in the office of the City Clerk of said City under Document No. 510891, be, and the same is hereby incorporated into "R-4" zone, as said zone is described and defined by section 101.0408 of the San Diego Municipal Code.

Section 2. That Ordinance No. 12988 of the ordinances of The City of San Diego, entitled, "An ordinance incorporating Florence Heights, Hillcrest and vicinity, in The City of San Diego, California, into R-1, R-2, R-4 and C zones, as defined by ordinance No. 8924 of the ordinances of said City and amendments thereto; and repealing ordinances numbered 9276, 9374, 9397, 9513, 10303, 10486, 10489, 10493, 10631, 10783, 10795, 11019, 11197 and 11585 of the ordinances of said City," approved October 20, 1930, be, and the same is hereby repealed insofar as the same conflicts herewith.

Section 3. This ordinance shall take effect and be in force on the thirty-first day from and after its passage.

Passed and adopted by the Council of the City of San Diego, California, this 19th day of May, 1955, by the following vote, to-wit:

**YEAS**—Councilmen: Burgener, Williams, Schneider, Kerrigan, Curran, Evenson, Mayor Dall.

**NAYS**—Councilmen: None.

**ABSENT**—Councilmen: None.

**CHARLES C. DALL,**  
Mayor of The City  
of San Diego, California.

**FRED W. SICK,**  
City Clerk of The City  
of San Diego, California.

(SEAL) By **HELEN M. WILLIG,** Deputy.

I HEREBY CERTIFY that the foregoing ordinance was not finally passed until six calendar days had elapsed between the day of its introduction and the day of its final passage, to-wit, on the 12th day of May, 1955, and on the 19th day of May, 1955.

I FURTHER CERTIFY that the reading of said ordinance in full prior to its final passage was dispensed with by a vote of not less than four members of the Council, and that there was available for the consideration of each member of the Council prior to the day of its final passage a written or printed copy of said ordinance.

**FRED W. SICK,**  
City Clerk of The City  
of San Diego, California.

(SEAL) By **HELEN M. WILLIG,** Deputy.

J. A. Denton, being duly sworn, deposes and says: That he is a resident of the County of San Diego, State of California, over twenty-one years of age, and not interested as a party or otherwise in the above-named matter.

That he is the principal clerk of the printers of The San Diego Union, a newspaper published daily in the City of San Diego, County of San Diego, State of California, and of general circulation in said City; that as such principal clerk he has charge of all the advertisements published in said newspaper; that the said ORDINANCE

of which the annexed clipping is a copy, has been published in said newspaper for the period of ONE (1) days to-wit: upon the 26th

days of MAY, 1955, and upon the

6th days of June, 1955, and that said publication was made in the said newspaper proper, and not in a supplement thereof.

*J. A. Denton*  
Subscribed and sworn to before me, this 6th

day of June A. D. 1955  
**FRED W. SICK**

*Edna B. Robinson*  
City Clerk of the City of San Diego, California  
By Edna B. Robinson  
Deputy.

(Seal)

DOCUMENT NO. 513714

Filed JUN - 6 1935

City Clerk.

By \_\_\_\_\_ Deputy.

**Affidavit of Publication**  
OF

\_\_\_\_\_  
\_\_\_\_\_  
\_\_\_\_\_  
\_\_\_\_\_  
\_\_\_\_\_  
\_\_\_\_\_  
\_\_\_\_\_  
\_\_\_\_\_  
\_\_\_\_\_  
\_\_\_\_\_

ORDINANCE NO. 6514  
(New Series)

AN ORDINANCE INCORPORATING A PORTION OF LOT 9, LA MESA COLONY, IN THE CITY OF SAN DIEGO, CALIFORNIA, INTO R-2 ZONE, AS DEFINED BY SECTION 101.0406 OF THE SAN DIEGO MUNICIPAL CODE, AND REPEALING ORDINANCE NO. 13558, ADOPTED JULY 5, 1932, INsofar AS THE SAME CONFLICTS HEREWITH.

WHEREAS, pursuant to section 101.0206 of the San Diego Municipal Code, the City Planning Commission fixed and determined a time and place for a public hearing upon a proposed zoning of a portion of Lot 9, La Mesa Colony, in The City of San Diego, California, as indicated on Planning Commission Zone Map Drawing No. B646, on file in the office of the City Clerk as Document No. 510890; and

WHEREAS, after due notice duly and regularly given, hearings were duly held and all persons interested were given an opportunity to appear and be heard before said Planning Commission; and

WHEREAS, the areas as designated on Zone Map Drawing No. B646 is proposed to be subdivided, whereby provision will be made for the installation of public utility services and for the dedication of streets, alleys and easements for public uses; and

WHEREAS, the City Planning Commission by a vote of 5 to 0 has filed a recommendation with the Council of said City as contained in Document No. 510890, dated April 22, 1955, recommending that a portion of Lot 9, La Mesa, Colony, in The City of San Diego, California, as indicated on Zone Map Drawing No. B646, be incorporated into R-2 zone, as such zone is described in section 101.0406 of the San Diego Municipal Code, such zoning restrictions to attach upon the adoption of a final subdivision map of said area; and

WHEREAS, said Council is of the opinion that the best interests of the people of San Diego will be subserved by adopting the recommendation; NOW, THEREFORE,

BE IT ORDAINED, by the Council of The City of San Diego, as follows:

Section 1. That if, as and when, and in the event that a portion of Lot 9, La Mesa Colony, in The City of San Diego, California, as indicated on Zone Map Drawing No. B649<sup>ta</sup>, contained in City Clerk's Document No. 510890, are subdivided, and a map thereof duly recorded and within such subdivision, provision is made for the installation of public utility services, and the dedication of streets alleys and easements for public use, the provisions of section 101.0406 of the San Diego Municipal Code, shall attach and become applicable to the said subdivided lands and said subdivided lands shall be incorporated into R-2 zone as described by section 101.0406 of the San Diego Municipal Code, the boundaries of such zones to be as indicated on Zone Map Drawing No. B646, filed in the office of the City Clerk as Document No. 510890.

Section 2. That in the event the zoning restriction shall attach to the said subdivided lands described in Section 1 of this Ordinance, Ordinance No. 13558 of the ordinances of The City of San Diego, adopted July 5, 1932, entitled, "An ordinance incorporation a portion of La Mesa Colony and vicinity, in The City of San Diego, California, into R-1, R-2, R-4 and C zones, as defined by ordinance No. 8924 of the ordinances of said City and amendments thereto.", is repealed insofar as the same conflicts herewith.

Section 3. This ordinance shall take effect and be in force on the thirty-first day from and after its passage.

Presented by \_\_\_\_\_

APPROVED as  
to form by

J. F. DuPaul, City Attorney

By *Mona H. Anderson*  
Deputy City Attorney

I HEREBY CERTIFY that the money required for the appropriation made and/or indebtedness and/or obligation incurred by reason of the provisions of the foregoing ordinance is in the Treasury, and that it is otherwise unencumbered.

Dated.....

Auditor and Comptroller of The City of San Diego, California

By..... Deputy.

Passed and adopted by the Council of the City of San Diego, California, this 19th day of May, 1955, by the following vote, to-wit:

YEAS—Councilmen: Burgener, Williams, Schneider, Kerrigan, Curran, Evenson, Mayor Dail

NAYS—Council men None

ABSENT—Council men None

Charles Dail Mayor of The City of San Diego, California

FRED W. SICK City Clerk of The City of San Diego, California

By Helen M. Willig Deputy.



I HEREBY CERTIFY that the foregoing ordinance was not finally passed until six calendar days had elapsed between the day of its introduction and the day of its final passage, to-wit, on the 12th day of May, 1955, and on the 19th day of May, 1955.

I FURTHER CERTIFY that said ordinance was read in full prior to its final passage.

I FURTHER CERTIFY that the reading of said ordinance in full prior to its final passage was dispensed with by a vote of not less than four members of the Council, and that there was available for the consideration of each member of the Council prior to the day of its final passage a written or printed copy of said ordinance.

FRED W. SICK City Clerk of The City of San Diego, California

By Helen M. Willig Deputy.



I HEREBY CERTIFY that the foregoing ordinance was passed on the day of its introduction, to-wit, on the day of 1955, said ordinance being of the kind and character authorized for passage on its introduction by Section 16 of the Charter.

I FURTHER CERTIFY that the final reading of said ordinance was in full.

I FURTHER CERTIFY that the reading of said ordinance in full was dispensed with by a vote of not less than four members of the Council, and that there was available for the consideration of each member of the Council prior to the day of its passage a written or printed copy of said ordinance.

City Clerk of The City of San Diego, California

By..... Deputy.

MAY 2 9 31 AM 1955

RECEIVED CITY CLERK'S OFFICE



**LAW**

**DOCUMENT No. 511981**

Date **MAY 12 1955**  
**OFFICE OF THE CITY CLERK**  
**SAN DIEGO, CALIFORNIA**

**ORDINANCE No. 6514**

Incorporating a portion of  
Lot 9, La Mesa Colony, into  
R-2 Zone; repealing conflicting  
ordinance.

**INTRODUCED**

**MAY 12 1955**  
Moved by **C**  
Seconded by **W**

**ADOPTED BY COUNCIL**

**MAY 19 1955**  
Moved by **K**  
Seconded by **S**

**GOES INTO EFFECT**

Recorded on Film Roll **95 441**  
No. ....

**01625**



# Affidavit of Publication

\$27.60

STATE OF CALIFORNIA,  
COUNTY OF SAN DIEGO, } SS.  
CITY OF SAN DIEGO. }

### ORDINANCE NO. 6514 (NEW SERIES)

AN ORDINANCE INCORPORATING A PORTION OF LOT 9, LA MESA COLONY, IN THE CITY OF SAN DIEGO, CALIFORNIA, INTO R-2 ZONE, AS DEFINED BY SECTION 101.0406 OF THE SAN DIEGO MUNICIPAL CODE, AND REPEALING ORDINANCE NO. 13558, ADOPTED JULY 5, 1932, IN SO FAR AS THE SAME CONFLICTS HEREWITH.

WHEREAS, pursuant to section 101.0206 of the San Diego Municipal Code, the City Planning Commission fixed and determined a time and place for a public hearing upon a proposed zoning of a portion of Lot 9, La Mesa Colony, in the City of San Diego, California, as indicated on Planning Commission Zone Map Drawing No. B646, on file in the office of the City Clerk as Document No. 510890; and

WHEREAS, after due notice duly and regularly given, hearings were duly held and all persons interested were given an opportunity to appear and be heard before said Planning Commission; and

WHEREAS, the areas as designated on Zone Map Drawing No. B646 is proposed to be subdivided, whereby provision will be made for the installation of public utility services and for the dedication of streets, alleys and easements for public uses; and

WHEREAS, the City Planning Commission by a vote of 5 to 0 has filed a recommendation with the Council of said City as contained in Document No. 510890, dated April 22, 1955, recommending that a portion of Lot 9, La Mesa Colony, in the City of San Diego, California, as indicated on Zone Map Drawing No. B646, be incorporated into R-2 zone, as such zone is described in section 101.0406 of the San Diego Municipal Code, such zoning restrictions to attach upon the adoption of a final subdivision map of said area; and

WHEREAS, said Council is of the opinion that the best interests of the people of San Diego will be subserved by adopting the recommendation; NOW, THEREFORE,

BE IT ORDAINED, by the Council of The City of San Diego, as follows:

Section 1. That if, as and when, and in the event that a portion of Lot 9, La Mesa Colony, in the City of San Diego, California, as indicated on Zone Map Drawing No. B646, contained in City Clerk's Document No. 510890, are subdivided, and a map thereof duly recorded and within such subdivision, provision is made for the installation of public utility services, and the dedication of streets, alleys and easements for public use, the provisions of section 101.0406 of the San Diego Municipal Code, shall attach and become applicable to the said subdivided lands and said subdivided lands shall be incorporated into R-2 zone as described by section 101.0406 of the San Diego Municipal Code, the boundaries of such zones to be as indicated on Zone Map Drawing No. B646, filed in the office of the City Clerk as Document No. 510890.

Section 2. That in the event the zoning restriction shall attach to the said subdivided lands described in Section 1 of this Ordinance, Ordinance No. 13558, of the ordinances of The City of San Diego, adopted July 5, 1932, entitled "An ordinance incorporating a portion of La Mesa Colony and vicinity, in the City of San Diego, California, into R-1, R-2, R-4 and C zones, as defined by ordinance No. 8924 of the ordinances of said City and amendments thereto," is repealed insofar as the same conflicts herewith.

Section 3. This ordinance shall take

effect and be in force on the thirty-first day from and after its passage. Passed and adopted by the Council of the City of San Diego, California, this 19th day of May, 1955, by the following vote, to-wit:

YEAS - Councilmen: Butgenar, Williams, Schneider, Kerrigan, Curran, Evenson, Mayor Dail.

NAYS - Councilmen: None.

ABSENT - Councilmen: None.

CHARLES C. DAIL,  
Mayor of The City of San Diego, California.

FRED W. SICK,  
City Clerk of The City of San Diego, California.

(Seal) By HELEN M. WILLIG, Deputy.

I HEREBY CERTIFY that the foregoing ordinance was not finally passed until the calendar days had elapsed between the day of its introduction and the day of its final passage, to-wit: on the 12th day of May, 1955, and on the 19th day of May, 1955.

I FURTHER CERTIFY that the reading of said ordinance in full prior to its final passage was dispensed with by a vote of not less than four members of the Council, and that there was available for the consideration of each member of the Council prior to the day of its final passage a written or printed copy of said ordinance.

FRED W. SICK,  
City Clerk of The City of San Diego, California.

(Seal) By HELEN M. WILLIG, Deputy.

5/26

In the matter of the publication of ORDINANCE NO. 6514 (NEW SERIES) LOT 9 LA MESA COLONY R-2 ZONE

J. A. Denton, being duly sworn, deposes and says: That he is a resident of the County of San Diego, State of California, over twenty-one years of age, and not interested as a party or otherwise in the above-named matter.

That he is the principal clerk of the printers of The San Diego Union, a newspaper published daily in the City of San Diego, County of San Diego, State of California, and of general circulation in said City; that as such principal clerk he has charge of all the advertisements published in said newspaper; that the said ORDINANCE

of which the annexed clipping is a copy, has been published in said newspaper for the period of ONE (1)

days, to-wit: upon the 26th

days of MAY, 1955, and upon the

days of

19, and that said publication was made in the said newspaper proper, and not in a supplement thereof.

J. A. Denton  
Subscribed and sworn to before me, this 6th day of June A. D. 1955

FRED W. SICK  
City Clerk of the City of San Diego, California  
(Seal) By Edna B. Robinson Deputy.

DOCUMENT NO. 513715

Filed JUN - 6 1955

*City Clerk.*

By \_\_\_\_\_  
*Deputy.*

**Affidavit of Publication**  
OF

\_\_\_\_\_  
\_\_\_\_\_  
\_\_\_\_\_  
\_\_\_\_\_  
\_\_\_\_\_  
\_\_\_\_\_  
\_\_\_\_\_  
\_\_\_\_\_  
\_\_\_\_\_  
\_\_\_\_\_

ORDINANCE NO. 6515 (New Series)

AN ORDINANCE OF THE CITY OF SAN DIEGO, CALIFORNIA, CHANGING THE NAME OF A PORTION OF ROLANDO BOULEVARD TO ARAGON WAY.

BE IT ORDAINED By the Council of the City of San Diego, California, as follows:

SECTION 1. That the name of that portion of Rolando Boulevard lying southeasterly of a line drawn southwesterly from the intersection of the common lot line of Lots 3 and 4, Block 26, Rolando Unit No. 3, according to the map thereof No. 1965 on file in the Office of the County Recorder of San Diego County, California, with the easterly line of Rolando Boulevard, to the center of the 10.00 foot radius curve at the northerly end of Lot 1, Block 27 of said Rolando Unit No. 3, be, and the same is hereby changed to ARAGON WAY.

SECTION 2. That all ordinances or parts of ordinances in conflict herewith are hereby repealed.

SECTION 3. That this ordinance shall take effect and be in force on the thirty-first day from and after its passage.

Approved as to form:

J. F. DU PAUL  
City Attorney

By Mona K. Andersen  
Deputy City Attorney

Recommended by:

H. L. Sauter  
For City Planning Commission

Presented by:

A. L. Foggy  
City Engineer

Recommended by:

O. W. Campbell  
City Manager

Recommended by:

GEORGE E. COURSER  
For City Fire Department by MLB

I HEREBY CERTIFY that the money required for the appropriation made and/or indebtedness and/or obligation incurred by reason of the provisions of the foregoing ordinance is in the Treasury, and that it is otherwise unencumbered.

Dated.....

Auditor and Comptroller of The City of San Diego, California

By.....Deputy.

Passed and adopted by the Council of the City of San Diego, California, this.....19th.....day of  
.....May, 1955....., by the following vote, to-wit:

YEAS—Councilmen:.....Burgener, Williams, Schneider, Kerrigan, Curran, Evenson,  
.....Mayor Dail.....

NAYS—Council.....men.....None.....

ABSENT—Council.....men.....None.....

*Charles Dail*  
Mayor of The City of San Diego, California

FRED W. SICK  
City Clerk of The City of San Diego, California

By.....*Helen M. Willy*.....Deputy.



I HEREBY CERTIFY that the foregoing ordinance was not finally passed until six calendar days had elapsed between the day of its introduction and the day of its final passage, to-wit, on the.....12th.....day of.....May....., 1955....., and on the.....19th day of.....May....., 1955.....,

I FURTHER CERTIFY that said ordinance was read in full prior to its final passage.

I FURTHER CERTIFY that the reading of said ordinance in full prior to its final passage was dispensed with by a vote of not less than four members of the Council, and that there was available for the consideration of each member of the Council prior to the day of its final passage a written or printed copy of said ordinance.

FRED W. SICK  
City Clerk of The City of San Diego, California

By.....*Helen M. Willy*.....Deputy.



I HEREBY CERTIFY that the foregoing ordinance was passed on the day of its introduction, to-wit, on the.....day of....., 195....., said ordinance being of the kind and character authorized for passage on its introduction by Section 16 of the Charter.

I FURTHER CERTIFY that the final reading of said ordinance was in full.

I FURTHER CERTIFY that the reading of said ordinance in full was dispensed with by a vote of not less than four members of the Council, and that there was available for the consideration of each member of the Council prior to the day of its passage a written or printed copy of said ordinance.

City Clerk of The City of San Diego, California

By.....Deputy.



Q. M. P.

511986

DOCUMENT No.....

Date..... MAY 12 1955

OFFICE OF THE CITY CLERK  
SAN DIEGO, CALIFORNIA

6515

ORDINANCE No. ....

Changing the name of a portion  
of Rolando Boulevard to  
ARAGON WAY.

INTRODUCED

MAY 12 1955

Moved by..... S

Seconded by..... W

ADOPTED BY COUNCIL

MAY 19 1955

Moved by..... B

Seconded by..... W

GOES INTO EFFECT

Recorded on Film Roll 95 442

No.....

01631

# Affidavit of Publication

14.38

STATE OF CALIFORNIA,  
COUNTY OF SAN DIEGO, }  
CITY OF SAN DIEGO. } SS.

In the matter of the publication of..... ORDINANCE NO.....  
6515 (NEW SERIES) ROLANDO BLVD - ARAGON WAY

### ORDINANCE NO. 6515 (NEW SERIES)

AN ORDINANCE OF THE CITY OF SAN DIEGO, CALIFORNIA, CHANGING THE NAME OF A PORTION OF ROLANDO BOULEVARD TO ARAGON WAY.

BE IT ORDAINED By the Council of the City of San Diego, California, as follows:

SECTION 1. That the name of that portion of Rolando Boulevard lying southeasterly of a line drawn southwesterly from the intersection of the common lot line of Lots 3 and 4, Block 26, Rolando Unit No. 3, according to the map thereof No. 1955 on file in the Office of the County Recorder of San Diego County, California, with the easterly line of Rolando Boulevard, to the center of the 10.00 foot radius curve at the northerly end of Lot 1, Block 27 of said Rolando Unit No. 3, be, and the same is hereby changed to ARAGON WAY.

SECTION 2. That all ordinances or parts of ordinances in conflict herewith are hereby repealed.

SECTION 3. That this ordinance shall take effect and be in force on the thirty-first day from and after its passage.

Passed and adopted by the Council of the City of San Diego, California, this 19th day of May, 1955, by the following vote, to-wit:

YEAS - Councilmen: Burgener, Williams, Schneider, Kerrigan, Curran, Robinson, Mayor Dail.

NAYS - Councilmen: None.

ABSENT - Councilmen: None.

CHARLES C. DAIL,  
Mayor of The City of San Diego, California.

FRED W. SICK,  
City Clerk of The City of San Diego, California.

By HELEN M. WILLIG, Deputy.

I HEREBY CERTIFY that the foregoing ordinance was not finally passed until six calendar days had elapsed between the day of its introduction and the day of its final passage, to-wit, on the 12th day of May, 1955, and on the 19th day of May, 1955.

I FURTHER CERTIFY that the reading of said ordinance in full prior to its final passage was dispensed with by a vote of not less than four members of the Council, and that there was available for the consideration of each member of the Council prior to the day of its final passage a written or printed copy of said ordinance.

FRED W. SICK,  
City Clerk of The City of San Diego, California.  
By HELEN M. WILLIG, Deputy.

5/26

J. A. Denton, being duly sworn, deposes and says: That he is a resident of the County of San Diego, State of California, over twenty-one years of age, and not interested as a party or otherwise in the above-named matter.

That he is the principal clerk of the printers of The San Diego Union, a newspaper published daily in the City of San Diego, County of San Diego, State of California, and of general circulation in said City; that as such principal clerk he has charge of all the advertisements published in said newspaper; that the said..... ORDINANCE.....

of which the annexed clipping is a copy, has been published in said newspaper for the period of..... ONE..... (1)..... days; to-wit: upon the..... 26th.....

days of..... MAY....., 19.55., and upon the

..... days of.....  
19....., and that said publication was made in the said newspaper proper, and not in a supplement thereof.

*J. A. Denton*  
Subscribed and sworn to before me, this..... 6th.....

day of..... June..... A. D. 19.55  
FRED W. SICK

City Clerk of the City of San Diego, California  
(Seal) By *Edna B. Robinson*  
Deputy.

DOCUMENT NO. 513716

Filed JUN - 6 1955

*City Clerk.*

By *Deputy.*

**Affidavit of Publication**  
OF

.....  
.....  
.....  
.....  
.....  
.....  
.....  
.....  
.....  
.....

ORDINANCE NO. 6516  
(New Series)

AN ORDINANCE APPROPRIATING THE SUM OF \$6,000.00 FROM THE UNAPPROPRIATED BALANCE FUND OF THE CITY OF SAN DIEGO, FOR THE PURPOSE OF PROVIDING ADDITIONAL FUNDS TO PAY THE CITY'S SHARE OF THE COST OF IMPROVEMENTS UNDER THE 1911 STREET IMPROVEMENT ACT.

BE IT ORDAINED By the Council of The City of San Diego, as follows:

Section 1. That the sum of Six Thousand Dollars (\$6,000.00), or so much thereof as may be necessary, be, and the same is hereby set aside and appropriated out of the Unappropriated Balance Fund of The City of San Diego, for the purpose only and exclusively of providing funds in addition to the funds heretofore appropriated by Ordinance No. 5341 (New Series) to pay the city's share of the cost of improvements under the 1911 Street Improvement Act.

Section 2. This ordinance shall take effect and be in force on the thirty-first day from and after its passage.

Presented by  
Approved as  
to form by

*O. W. Campbell*  
J.F. DuPaul, City Attorney.

By

*Shelley J. Higgins*  
Assistant City Attorney.



I HEREBY CERTIFY that the money required for the appropriation made and/or indebtedness and/or obligation incurred by reason of the provisions of the foregoing ordinance is in the Treasury, and that it is otherwise unencumbered.

Dated May 17, 1955

J. S. Zuelken  
Auditor and Comptroller of The City of San Diego, California

By H. Gerwig Deputy.

Passed and adopted by the Council of the City of San Diego, California, this 19th day of May, 1955, by the following vote, to-wit:

YEAS—Councilmen: Burgener, Williams, Schneider, Kerrigan, Curran, Evenson, Mayor Dail

NAYS—Councilmen None

ABSENT—Councilmen None

Charles D. Dail  
Mayor of The City of San Diego, California

FRED W. SICK  
City Clerk of The City of San Diego, California

By Helen M. Willig Deputy.



I HEREBY CERTIFY that the foregoing ordinance was not finally passed until six calendar days had elapsed between the day of its introduction and the day of its final passage, to-wit, on the \_\_\_\_\_ day of \_\_\_\_\_, 195\_\_\_\_, and on the \_\_\_\_\_ day of \_\_\_\_\_, 195\_\_\_\_,

I FURTHER CERTIFY that said ordinance was read in full prior to its final passage.

I FURTHER CERTIFY that the reading of said ordinance in full prior to its final passage was dispensed with by a vote of not less than four members of the Council, and that there was available for the consideration of each member of the Council prior to the day of its final passage a written or printed copy of said ordinance.

\_\_\_\_\_  
City Clerk of The City of San Diego, California

By \_\_\_\_\_ Deputy.



I HEREBY CERTIFY that the foregoing ordinance was passed on the day of its introduction, to-wit, on the 19th day of May, 1955, said ordinance being of the kind and character authorized for passage on its introduction by Section 16 of the Charter.

~~I FURTHER CERTIFY that the final reading of said ordinance was in full.~~

I FURTHER CERTIFY that the reading of said ordinance in full was dispensed with by a vote of not less than four members of the Council, and that there was available for the consideration of each member of the Council prior to the day of its passage a written or printed copy of said ordinance.

FRED W. SICK  
City Clerk of The City of San Diego, California

By Helen M. Willig Deputy.



W V

512465

DOCUMENT No.....

Date..... MAY 18 1955

OFFICE OF THE CITY CLERK  
SAN DIEGO, CALIFORNIA

ORDINANCE No. .... 6516

Appr. \$6,000.00 from the Un-  
appropriated Balance Fund,  
to pay City's share of the cost  
of improvements under the 1911  
Street Improvement Act.

INTRODUCED

MAY 19 1955

Moved by ..... B

Seconded by ..... W

ADOPTED BY COUNCIL

MAY 19 1955

Moved by ..... B

Seconded by ..... W

GOES INTO EFFECT

Recorded on Film Roll 95 443  
No.....

01636

6517

ORDINANCE No. \_\_\_\_\_  
(New Series)

AN ORDINANCE INCORPORATING LOTS 10, 11 AND 12, BLOCK 14, BAY VIEW HOMESTEAD IN THE CITY OF SAN DIEGO, CALIFORNIA, INTO C ZONE AS DEFINED BY SECTION 101.0411 OF THE SAN DIEGO MUNICIPAL CODE AND REPEALING ORDINANCE No. 12987 APPROVED OCTOBER 20, 1930, INsofar AS THE SAME CONFLICTS HEREWITH.

WHEREAS, pursuant to section 101.0206 of the San Diego Municipal Code, the City Planning Commission fixed and determined a time and place for a public hearing upon a proposed zoning of Lots 10, 11 and 12, Block 14, Bay View Homestead in The City of San Diego, California, as indicated on Planning Commission Zone Map Drawing No. B650 on file in the office of the City Clerk as Document No. 511847; and

WHEREAS, after due notice duly and regularly given, hearings were duly held and all persons interested were given an opportunity to appear and be heard before said Planning Commission; and

WHEREAS, the City Planning Commission by a vote of 5 to 0 filed a recommendation with the Council of said City, as contained in Document No. 511847, dated May 9, 1955, recommending that Lots 10, 11 and 12, Block 14, Bay View Homestead in The City of San Diego, California, be incorporated into C Zone as such zone is described in section 101.0411 of the San Diego Municipal Code; and

WHEREAS, the Council, after public hearing, is of the opinion that the best interests of the people of The City of San Diego will be subserved by adopting the recommendation;  
NOW, THEREFORE,

01640

BE IT ORDAINED, by the Council of The City of San Diego,  
as follows:


Section 1. That all that territory situated in The City of San Diego, California, within the boundaries of the district designated "C" on that certain Zone Map Drawing No. B650, filed in the office of the City Clerk of said City under Document No. 511847 be, and the same is hereby incorporated into C Zone, as said zone is described and defined by section 101.0411 of the San Diego Municipal Code.

Section 2. That Ordinance No. 12987 of the ordinances of The City of San Diego, entitled, "An Ordinance incorporating Middletown Addition, Portion of Horton's Addition and Vicinity, in The City of San Diego, California, into R-1, R-4, C and M-1 zones, as defined by Ordinance No. 8924 of the ordinances of said City and amendments thereto; and repealing ordinances Numbered 9766, 9925, 10165, 10484, 10839, 10840 and 11132 of the ordinances of The City of San Diego.", approved October 20, 1930, be, and the same is hereby repealed insofar as the same conflicts herewith.

Section 3. This ordinance shall take effect and be in force on the thirty-first day from and after its passage.

Presented by \_\_\_\_\_

APPROVED as  
to form by J. F. DuPaul, City Attorney,

By   
Deputy City Attorney.

I HEREBY CERTIFY that the money required for the appropriation made and/or indebtedness and/or obligation incurred by reason of the provisions of the foregoing ordinance is in the Treasury, and that it is otherwise unencumbered.

Dated.....

Auditor and Comptroller of The City of San Diego, California

By..... Deputy.

Passed and adopted by the Council of the City of San Diego, California, this 24th day of May, 1955, by the following vote, to-wit:

YEAS—Councilmen: Burgener, Williams, Schneider, Kerrigan, Curran, Evenson, Mayor Dail

NAYS—Council men None

ABSENT—Council men None

Char Dail Mayor of The City of San Diego, California

FRED W. SICK City Clerk of The City of San Diego, California



By Helen M. Willig Deputy.

I HEREBY CERTIFY that the foregoing ordinance was not finally passed until six calendar days had elapsed between the day of its introduction and the day of its final passage, to-wit, on the 17th day of May, 1955, and on the 24th day of May, 1955.

I FURTHER CERTIFY that said ordinance was read in full prior to its final passage.

I FURTHER CERTIFY that the reading of said ordinance in full prior to its final passage was dispensed with by a vote of not less than four members of the Council, and that there was available for the consideration of each member of the Council prior to the day of its final passage a written or printed copy of said ordinance.

FRED W. SICK City Clerk of The City of San Diego, California



By Helen M. Willig Deputy.

I HEREBY CERTIFY that the foregoing ordinance was passed on the day of its introduction, to-wit, on the day of 1955, said ordinance being of the kind and character authorized for passage on its introduction by Section 16 of the Charter.

I FURTHER CERTIFY that the final reading of said ordinance was in full.

I FURTHER CERTIFY that the reading of said ordinance in full was dispensed with by a vote of not less than four members of the Council, and that there was available for the consideration of each member of the Council prior to the day of its passage a written or printed copy of said ordinance.

City Clerk of The City of San Diego, California



By..... Deputy.

**DOCUMENT No.** 511992

Date MAY 12 1955  
OFFICE OF THE CITY CLERK  
SAN DIEGO, CALIFORNIA

ORDINANCE No. 6517

Incorporating a portion of  
Block 14, Bay View Addition,  
into a C Zone; repealing  
conflicting Ordinance.

**INTRODUCED** MAY 17 1955

Moved by B

Seconded by B

**ADOPTED BY COUNCIL** MAY 24 1955

Moved by K

Seconded by C

**GOES INTO EFFECT**

Recorded on Film Roll 96  
No. 1

01639

# Affidavit of Publication

\$24.15

STATE OF CALIFORNIA,  
COUNTY OF SAN DIEGO, } SS.  
CITY OF SAN DIEGO. }

In the matter of the publication of... ORDINANCE NO.....  
6517 (NEW SERIES) ZONING - LOTS 10, 11, 12,  
BLOCK 14, BAY VIEW HOMESTEAD

J. A. Denton, being duly sworn, deposes and says: That he is a resident of the County of San Diego, State of California, over twenty-one years of age, and not interested as a party or otherwise in the above-named matter.

That he is the principal clerk of the printers of The San Diego Union, a newspaper published daily in the City of San Diego, County of San Diego, State of California, and of general circulation in said City; that as such principal clerk he has charge of all the advertisements published in said newspaper; that the said..... ORDINANCE.....

of which the annexed clipping is a copy, has been published in said newspaper for the period of ONE (1) days; to-wit: upon the 2nd

days of JUNE, 1955, and upon the

days of..... 19....., and that said publication was made in the said newspaper proper, and not in a supplement thereof.

*J. A. Denton*  
Subscribed and sworn to before me, this 13

day of June A. D. 1955  
FRED W. SICK

*Edna B. Robinson*  
City Clerk of the City of San Diego, California  
(Seal) By Deputy.

**ORDINANCE NO. 6517**  
**(NEW SERIES)**

AN ORDINANCE INCORPORATING LOTS 10, 11 AND 12, BLOCK 14, BAY VIEW HOMESTEAD IN THE CITY OF SAN DIEGO, CALIFORNIA, INTO C ZONE AS DEFINED BY SECTION 101.0411 OF THE SAN DIEGO MUNICIPAL CODE AND REPEALING ORDINANCE NO. 12987 APPROVED OCTOBER 20, 1930, INsofar AS THE SAME CONFLICTS HEREWITH.

WHEREAS, pursuant to section 101.0206 of the San Diego Municipal Code, the City Planning Commission fixed and determined a time and place for a public hearing upon a proposed zoning of Lots 10, 11 and 12, Block 14, Bay View Homestead in The City of San Diego, California, as indicated on Planning Commission Zone Map Drawing No. B650 on file in the office of the City Clerk as Document No. 511847; and WHEREAS, after due notice duly and regularly given, hearings were duly held and all persons interested were given an opportunity to appear and be heard before said Planning Commission; and

WHEREAS, the City Planning Commission by a vote of 5 to 0 filed a recommendation with the Council of said City, as contained in Document No. 511847, dated May 9, 1955, recommending that Lots 10, 11 and 12, Block 14, Bay View Homestead in The City of San Diego, California, be incorporated into C Zone as such zone is described in section 101.0411 of the San Diego Municipal Code; and

WHEREAS, the Council, after public hearing, is of the opinion that the best interests of the people of The City of San Diego will be subserved by adopting the recommendation; NOW, THEREFORE,

BE IT ORDAINED by the Council of The City of San Diego, as follows:

Section 1. That all that territory situated in The City of San Diego, California, within the boundaries of the district designated "C" on that certain Zone Map Drawing No. B650, filed in the office of the City Clerk of said City under Document No. 511847 be, and the same is hereby incorporated into C Zone, as said zone is described and defined by section 101.0411 of the San Diego Municipal Code.

Section 2. That Ordinance No. 12987 of the ordinances of The City of San Diego, entitled, "An Ordinance incorporating Middletown Addition, Portion of Horton's Addition and Vicinity, in The City of San Diego, California, into R-1, R-4, C and M-1 zones, as defined by Ordinance No. 8924 of the ordinances of said City and amendments thereto, and repealing ordinances numbered 9788, 9925, 10165, 10424, 10839, 10940 and 11132 of the ordinances of The City of San Diego, approved October 20, 1930, be, and the same is hereby repealed insofar as the same conflicts herewith.

Section 3. This ordinance shall take effect and be in force on the thirty-first day from and after its passage.

Passed and adopted by the Council of the City of San Diego, California, this 24th day of May, 1955, by the following vote, to-wit:

YEAS - Councilmen: Burgener, Williams, Schneider, Kerrigan, Curran, Evenson, Mayor Dan.

NAYS - Councilman: None.

ABSENT - Councilman: None.

CHARLES G. DAIL,  
Mayor of The City of San Diego, California.

FRED W. SICK,  
City Clerk of The City of San Diego, California.

(Seal) By HELEN M. WILLIG, Deputy.

I HEREBY CERTIFY that the foregoing ordinance was not finally passed until six calendar days had elapsed from the day of its introduction and the day of its final passage, to-wit, on the 17th day of May, 1955, and on the 24th day of May, 1955.

I FURTHER CERTIFY that the reading of said ordinance in full prior to its final passage was dispensed with by a vote of not less than four members of the Council, and that there was available for the consideration of each member of the Council prior to the day of its final passage a written or printed copy of said ordinance.

FRED W. SICK,  
City Clerk of The City of San Diego, California.

(Seal) By HELEN M. WILLIG, Deputy.

DOCUMENT NO. 5141.11

Filed JUN 13 1955

*City Clerk.*

By \_\_\_\_\_  
*Deputy.*

**Affidavit of Publication**  
OF

\_\_\_\_\_  
\_\_\_\_\_  
\_\_\_\_\_  
\_\_\_\_\_  
\_\_\_\_\_  
\_\_\_\_\_  
\_\_\_\_\_  
\_\_\_\_\_  
\_\_\_\_\_  
\_\_\_\_\_



ORDINANCE No. 6518  
(New Series)

AN ORDINANCE INCORPORATING A PORTION OF  
LOT 13, RANCHO MISSION IN THE CITY OF  
SAN DIEGO, CALIFORNIA, INTO R-1 ZONE AS  
DEFINED BY SECTION 101.0405 OF THE SAN  
DIEGO MUNICIPAL CODE AND REPEALING ORDI-  
NANCE No. 6489 (NEW SERIES) ADOPTED  
APRIL 21, 1955,

WHEREAS, pursuant to section 101.0206 of the San Diego Municipal Code, the City Planning Commission fixed and determined a time and place for a public hearing upon a proposed zoning of a portion of Lot 13, Rancho Mission in The City of San Diego, California, as indicated on Planning Commission Zone Map Drawing No. B651 on file in the office of the City Clerk as Document No. 511846; and

WHEREAS, after due notice duly and regularly given, hearings were duly held and all persons interested were given an opportunity to appear and be heard before said Planning Commission; and

WHEREAS, the City Planning Commission by a vote of 5 to 0 filed a recommendation with the Council of said City, as contained in Document No. 511846, dated May 9, 1955, recommending that a portion of Lot 13 Rancho Mission in The City of San Diego, California, be incorporated into R-1 zone, as such zone is described in section 101.0405 of the San Diego Municipal Code; and

WHEREAS, said Council after public hearing, is of the opinion that the best interests of the people of The City of San Diego will be subserved by adopting the recommendation;  
NOW, THEREFORE,

BE IT ORDAINED, by the Council of The City of San Diego,  
as follows:

Section 1. That all that territory situated in The City of San Diego, California, within the boundaries of the district designated "R-1" on that certain zone map drawing No. B651, filed in the office of the City Clerk of said City under Document No. 511846, be, and the same is hereby incorporated into R-1 zone as said zone is described and defined by section 101.0405 of the San Diego Municipal Code.

Section 2. That Ordinance No. 6489 (New Series) of the ordinances of The City of San Diego, entitled, "An Interim Ordinance establishing regulations governing the use of land in a portion of Lot 13 Rancho Mission in The City of San Diego.", adopted April 21, 1955, be, and the same is hereby repealed.

Section 3. This ordinance shall take effect and be in force on the thirty-first day from and after its passage.

Presented by \_\_\_\_\_

APPROVED as  
to form by J. F. DuPaul, City Attorney,

By *Syona H. Anderson*  
Deputy City Attorney.

01647

I HEREBY CERTIFY that the money required for the appropriation made and/or indebtedness and/or obligation incurred by reason of the provisions of the foregoing ordinance is in the Treasury, and that it is otherwise unencumbered.

Dated.....

Auditor and Comptroller of The City of San Diego, California

By..... Deputy.

Passed and adopted by the Council of the City of San Diego, California, this 24th day of May, 1955, by the following vote, to-wit:

YEAS—Councilmen: Burgener, Williams, Schneider, Kerrigan, Curran, Evenson, Mayor Dail

NAYS—Council men None

ABSENT—Council men None

Charles Dail Mayor of The City of San Diego, California

FRED W. SICK City Clerk of The City of San Diego, California

By Helen M. Willyg Deputy.



I HEREBY CERTIFY that the foregoing ordinance was not finally passed until six calendar days had elapsed between the day of its introduction and the day of its final passage, to-wit, on the 17th day of May, 1955, and on the 24th day of May, 1955.

~~I FURTHER CERTIFY that said ordinance was read in full prior to its final passage.~~

I FURTHER CERTIFY that the reading of said ordinance in full prior to its final passage was dispensed with by a vote of not less than four members of the Council, and that there was available for the consideration of each member of the Council prior to the day of its final passage a written or printed copy of said ordinance.

FRED W. SICK City Clerk of The City of San Diego, California

By Helen M. Willyg Deputy.



I HEREBY CERTIFY that the foregoing ordinance was passed on the day of its introduction, to-wit, on the day of 1955, said ordinance being of the kind and character authorized for passage on its introduction by Section 16 of the Charter.

I FURTHER CERTIFY that the final reading of said ordinance was in full.

I FURTHER CERTIFY that the reading of said ordinance in full was dispensed with by a vote of not less than four members of the Council, and that there was available for the consideration of each member of the Council prior to the day of its passage a written or printed copy of said ordinance.

City Clerk of The City of San Diego, California

By..... Deputy.



A.M.W

511991

DOCUMENT No. ....

MAY 12 1955

Date .....

OFFICE OF THE CITY CLERK  
SAN DIEGO, CALIFORNIA

6518

ORDINANCE No. ....

Incorporating a portion of  
Lot 13, Rancho Mission into  
an R-1 Zone; repealing con-  
flicting Ordinance.

*(Amended  
as "Federal Boulevard Tract")*

INTRODUCED

MAY 17 1955

Moved by C

Seconded by S

ADOPTED BY COUNCIL MAY 24 1955

Moved by S

Seconded by K

GOES INTO EFFECT

Recorded on Film Roll 96 2

No. ....

01645

Affidavit of Publication of

# Affidavit of Publication

\$21.85

STATE OF CALIFORNIA,  
COUNTY OF SAN DIEGO, } SS.  
CITY OF SAN DIEGO. }

In the matter of the publication of ORDINANCE NO. 6518 (NEW SERIES) LOT 13 RANCHO MISSION INTO R-1 ZONE

J. A. Denton, being duly sworn, deposes and says: That he is a resident of the County of San Diego, State of California, over twenty-one years of age, and not interested as a party or otherwise in the above-named matter.

That he is the principal clerk of the printers of The San Diego Union, a newspaper published daily in the City of San Diego, County of San Diego, State of California, and of general circulation in said City; that as such principal clerk he has charge of all the advertisements published in said newspaper; that the said ORDINANCE

of which the annexed clipping is a copy, has been published in said newspaper for the period of ONE (1) days, to-wit: upon the 2nd

days of JUNE, 19 55, and upon the

       days of        19       , and that said publication was made in the said newspaper proper, and not in a supplement thereof.

J. A. Denton  
Subscribed and sworn to before me, this 13

day of June A. D. 19 55  
**FRED W. SICK**

Edna B. Robinson  
City Clerk of the City of San Diego, California  
(Seal) By Edna B. Robinson  
Deputy.

**ORDINANCE NO. 6518**  
(NEW SERIES)

AN ORDINANCE INCORPORATING A PORTION OF LOT 13, RANCHO MISSION IN THE CITY OF SAN DIEGO, CALIFORNIA, INTO R-1 ZONE AS DEFINED BY SECTION 101.0405 OF THE SAN DIEGO MUNICIPAL CODE, AND REPEALING ORDINANCE NO. 6488 (NEW SERIES) ADOPTED APRIL 21, 1955.

WHEREAS, pursuant to section 101.0206 of the San Diego Municipal Code, the Planning Commission fixed and determined a time and place for a public hearing upon a proposed zoning of a portion of Lot 13, Rancho Mission in the City of San Diego, California, as indicated on Planning Commission Zone Map Drawing No. B651 on file in the office of the City Clerk as Document No. 511846; and

WHEREAS, after due notice duly and regularly given, hearings were duly held and all persons interested were given an opportunity to appear and be heard before said Planning Commission;

WHEREAS, the City Planning Commission on May 9, 1955, recommended that a portion of Lot 13 Rancho Mission in the City of San Diego, California, be incorporated into R-1 zone, as such zone is described in section 101.0405 of the San Diego Municipal Code; and

WHEREAS, said Council after public hearing, is of the opinion that the best interests of the people of the City of San Diego will be subserved by adopting the recommendation; NOW, THEREFORE,

BE IT ORDAINED, by the Council of the City of San Diego, as follows:

Section 1. That all that territory situated in The City of San Diego, California, within the boundaries of the district designated "R-1" on that certain zone map drawing No. B651, filed in the office of the City Clerk of said City under Document No. 511846, be, and the same is hereby incorporated into R-1 zone as said zone is described and defined by section 101.0405 of the San Diego Municipal Code.

Section 2. That Ordinance No. 6488 (New Series) of the ordinances of The City of San Diego, entitled, "An Interim Ordinance establishing regulations governing the use of land in a portion of Lot 13 Rancho Mission in The City of San Diego", adopted April 21, 1955, be, and the same is hereby repealed.

Section 3. This ordinance shall take effect and be in force on the thirty-first day from and after its passage.

Passed and adopted by the Council of the City of San Diego, California, this 24th day of May, 1955, by the following vote, to-wit:

YEAS—Councilmen: Burgener, Wilhams, Schneider, Kerrigan, Curran, Evenson, Mayor Dail.  
NAYS—Councilmen: None.  
ABSENT—Councilmen: None.

CHARLES C. DAIL,  
Mayor of the City  
of San Diego, California.  
FRED W. SICK,  
City Clerk of the City  
of San Diego, California.  
(SEAL) By HELEN M. WILLIG, Deputy.

I HEREBY CERTIFY that the foregoing ordinance was not finally passed until six calendar days had elapsed between the day of its introduction and the day of its final passage, to-wit, on the 17th day of May, 1955, and on the 24th day of May, 1955.

I FURTHER CERTIFY that the reading of said ordinance in full prior to its final passage was dispensed with by a vote of not less than four members of the Council, and that there was available for the consideration of each member of the Council prior to the day of its final passage a written or printed copy of said ordinance.

FRED W. SICK,  
City Clerk of the City  
of San Diego, California.  
(SEAL) By HELEN M. WILLIG,  
Deputy.

DOCUMENT NO. 514142

Filed JUN 13 1955

*City Clerk.*

By *Deputy.*

**Affidavit of Publication**  
OF

.....  
.....  
.....  
.....  
.....  
.....  
.....  
.....  
.....  
.....

ORDINANCE NO. 6519  
(New Series)

AN ORDINANCE APPROPRIATING THE SUM OF \$24,600.00 FROM THE CAPITAL OUTLAY FUND OF THE CITY OF SAN DIEGO, FOR THE PURPOSE OF PROVIDING FUNDS FOR IMPROVING THE DOWNTOWN STREET INTERSECTIONS.

BE IT ORDAINED By the Council of The City of San Diego, as follows:

Section 1. That the sum of Twenty-four Thousand Six Hundred Dollars (\$24,600.00), or so much thereof as may be necessary, be, and the same is hereby set aside and appropriated out of the Capital Outlay Fund of The City of San Diego, for the purpose only and exclusively of providing funds for improving the downtown street intersections.

Section 2. This ordinance shall take effect and be in force on the thirty-first day from and after its passage.

Presented by O.W. Campbell

Approved as  
to form by J.F. DuPaul, City Attorney.

By Shelley J. Higgins  
Assistant City Attorney.

I HEREBY CERTIFY that the money required for the appropriation made and/or indebtedness and/or obligation incurred by reason of the provisions of the foregoing ordinance is in the Treasury, and that it is otherwise unencumbered.

Dated May 20, 1955

Jim E. Zuilken  
Auditor and Comptroller of The City of San Diego, California

By Rogerwig Deputy.

Passed and adopted by the Council of the City of San Diego, California, this 24th day of May, 1955, by the following vote, to-wit:

YEAS—Councilmen: Burgener, Williams, Schneider, Kerrigan, Curran, Evanson, Mayor Dail

NAYS—Councilmen None

ABSENT—Councilmen None

Charles Dail  
Mayor of The City of San Diego, California

FRED W. SICK  
City Clerk of The City of San Diego, California

By Helen M. Willig Deputy.



~~I HEREBY CERTIFY that the foregoing ordinance was not finally passed until six calendar days had elapsed between the day of its introduction and the day of its final passage, to-wit, on the day of 195, and on the day of 195.~~

~~I FURTHER CERTIFY that said ordinance was read in full prior to its final passage.~~

~~I FURTHER CERTIFY that the reading of said ordinance in full prior to its final passage was dispensed with by a vote of not less than four members of the Council, and that there was available for the consideration of each member of the Council prior to the day of its final passage a written or printed copy of said ordinance.~~

~~City Clerk of The City of San Diego, California~~

~~By Deputy.~~



I HEREBY CERTIFY that the foregoing ordinance was passed on the day of its introduction, to-wit, on the 24th day of May, 195, said ordinance being of the kind and character authorized for passage on its introduction by Section 16 of the Charter.

~~I FURTHER CERTIFY that the final reading of said ordinance was in full.~~

I FURTHER CERTIFY that the reading of said ordinance in full was dispensed with by a vote of not less than four members of the Council, and that there was available for the consideration of each member of the Council prior to the day of its passage a written or printed copy of said ordinance.

FRED W. SICK  
City Clerk of The City of San Diego, California

By Helen M. Willig Deputy.





C.A.W.

512837

DOCUMENT No. ....

Date..... MAY 24 1955

OFFICE OF THE CITY CLERK  
SAN DIEGO, CALIFORNIA

ORDINANCE No. .... 6519

APPROP \$24,600 FROM CAPITAL OUTLAY

FD. FOR IMPROVING DOWNTOWN STREET

INTERSECTIONS.....

INTRODUCED

MAY 24 1955

Moved by..... *W*

Seconded by..... *B*

ADOPTED BY COUNCIL

MAY 24 1955

Moved by..... *W*

Seconded by..... *B*

GOES INTO EFFECT

Recorded on Film Roll

No..... 96

3

01651

6520

ORDINANCE NO. \_\_\_\_\_  
(New Series)

AN ORDINANCE APPROPRIATING THE SUM OF \$10,000.00 FROM THE CAPITAL OUTLAY FUND OF THE CITY OF SAN DIEGO, FOR THE PURPOSE OF PROVIDING ADDITIONAL FUNDS TO PAY THE CITY'S SHARE OF THE COST OF THE CONSTRUCTION OF STORM DRAINS UNDER COOPERATIVE AGREEMENTS WITH PROPERTY OWNERS.

BE IT ORDAINED By the Council of The City of San Diego, as follows:

Section 1. That the sum of Ten Thousand Dollars (\$10,000.00), or so much thereof as may be necessary, be, and the same is hereby set aside and appropriated out of the Capital Outlay Fund of The City of San Diego, for the purpose only and exclusively of providing funds in addition to the funds heretofore appropriated by Ordinance No. 4948 (New Series) of the ordinances of said City, to pay the City's share of the cost of the construction of storm drains under cooperative agreements with property owners.

Section 2. This ordinance shall take effect and be in force on the thirty-first day from and after its passage.

Presented by

*O. H. Campbell*

Approved as

to form by J.F. DuPaul, City Attorney.

By

*Shelley J. Higgins*  
Assistant City Attorney.

01655

I HEREBY CERTIFY that the money required for the appropriation made and/or indebtedness and/or obligation incurred by reason of the provisions of the foregoing ordinance is in the Treasury, and that it is otherwise unencumbered.

Dated May 20, 1955

John E. Zuilken  
Auditor and Comptroller of The City of San Diego, California

By R. Gerwig Deputy.

Passed and adopted by the Council of the City of San Diego, California, this 24th day of May, 1955, by the following vote, to-wit:

YEAS—Councilmen: Burgener, Williams, Schneider, Kerrigan, Curran, Evenson, Mayor  
Dail

NAYS—Council men None

ABSENT—Council men None

Charles Dail  
Mayor of The City of San Diego, California

FRED W. SICK  
City Clerk of The City of San Diego, California

By Helen M. Willig Deputy.



I HEREBY CERTIFY that the foregoing ordinance was not finally passed until six calendar days had elapsed between the day of its introduction and the day of its final passage, to-wit, on the \_\_\_\_\_ day of \_\_\_\_\_, 195\_\_\_\_, and on the \_\_\_\_\_ day of \_\_\_\_\_, 195\_\_\_\_,

I FURTHER CERTIFY that said ordinance was read in full prior to its final passage.

I FURTHER CERTIFY that the reading of said ordinance in full prior to its final passage was dispensed with by a vote of not less than four members of the Council, and that there was available for the consideration of each member of the Council prior to the day of its final passage a written or printed copy of said ordinance.

\_\_\_\_\_  
City Clerk of The City of San Diego, California

By \_\_\_\_\_ Deputy.



I HEREBY CERTIFY that the foregoing ordinance was passed on the day of its introduction, to-wit, on the 24th day of May, 1955, said ordinance being of the kind and character authorized for passage on its introduction by Section 16 of the Charter.

~~I FURTHER CERTIFY that the final reading of said ordinance was in full~~

I FURTHER CERTIFY that the reading of said ordinance in full was dispensed with by a vote of not less than four members of the Council, and that there was available for the consideration of each member of the Council prior to the day of its passage a written or printed copy of said ordinance.

FRED W. SICK  
City Clerk of The City of San Diego, California

By Helen M. Willig Deputy.



A.F.W.

DOCUMENT No. 512838

Date MAY 24 1955

OFFICE OF THE CITY CLERK  
SAN DIEGO, CALIFORNIA

ORDINANCE No. 6520

APPROP \$10,000. APPROP FROM CAPITAL

OUTLAY FD. FOR ADDITIONAL FDS. TO

PAY CITY'S SHARE OF COST OF STORM

DRAINS UNDER COOPERATIVE AGREEMENTS

WITH P/O's

INTRODUCED

MAY 24 1955

Moved by B

Seconded by S

ADOPTED BY COUNCIL

MAY 24 1955

Moved by B

Seconded by S

GOES INTO EFFECT

Recorded on Film Roll 96 4

No. ....

01654

6521

ORDINANCE NO. \_\_\_\_\_ (New Series)

AN ORDINANCE ESTABLISHING THE GRADE OF THE ALLEY IN BLOCK 80, POINT LOMA HEIGHTS, IN THE CITY OF SAN DIEGO, CALIFORNIA, ACCORDING TO MAP NO. 1106 ON FILE IN THE OFFICE OF THE COUNTY RECORDER OF SANDIEGO COUNTY, CALIFORNIA, BETWEEN THE SOUTHEASTERLY LINE OF GUIZOT STREET AND THE NORTHWESTERLY LINE OF SANTA BARBARA STREET.

BE IT ORDAINED By the Council of the City of San Diego, California, as follows:

SECTION 1. That the grade of the Alley in Block 80, Point Loma Heights, in the City of San Diego, California, according to Map No. 1106 on file in the Office of the County Recorder of San Diego County, California, between the southeasterly line of Guizot Street and the northwesterly line of Santa Barbara Street, be, and the same is hereby established as follows:

At the intersection of the northeasterly line of said alley with the southeasterly line of Guizot Street, establish the grade elevation at 167.43 feet.

At a point on the northeasterly line of said alley distant 10.00 feet southeasterly of the last described point, establish the grade elevation at 168.00 feet; at a point on the northeasterly line of said alley distant 10.00 feet southeasterly of the last named point, establish the grade elevation at 169.60 feet; at a point on the northeasterly line of said alley distant 40.00 feet southeasterly of the last named point, establish the grade elevation at 174.98 feet; at a point on the northeasterly line of said alley distant 20.00 feet southeasterly of the last named point, establish the grade elevation at 177.18 feet; at a point on the northeasterly line of said alley distant 20.00 feet southeasterly of the last named point, establish the grade elevation at 179.00 feet; at a point on the northeasterly line of said alley distant 20.00 feet southeasterly of the last named point, establish the grade elevation at 180.36 feet; at a point on the northeasterly line of said alley distant 20.00 feet southeasterly of the last named point, establish the grade elevation at 181.34 feet; at a point on the northeasterly line of said alley distant 60.00 feet southeasterly of the last named point, establish the grade elevation at 183.33 feet; at a point on the northeasterly line of said alley distant 20.00 feet southeasterly of the last named point, establish the grade

00002

elevation at 184.36 feet; at a point on the northeasterly line of said alley distant 20.00 feet southeasterly of the last named point, establish the grade elevation at 186.11 feet; at a point on the northeasterly line of said alley distant 90.00 feet southeasterly of the last named point, establish the grade elevation at 195.60 feet; at a point on the northeasterly line of said alley distant 145.00 feet southeasterly of the last named point, establish the grade elevation at 211.80 feet; at a point on the northeasterly line of said alley distant 20.00 feet southeasterly of the last named point, establish the grade elevation at 214.52 feet; at a point on the northeasterly line of said alley distant 20.00 feet southeasterly of the last named point, establish the grade elevation at 217.89 feet; at a point on the northeasterly line of said alley distant 20.00 feet southeasterly of the last named point, establish the grade elevation at 221.89 feet; at a point on the northeasterly line of said alley distant 20.00 feet southeasterly of the last named point, establish the grade elevation at 226.54 feet; at a point on the northeasterly line of said alley distant 30.00 feet southeasterly of the last named point, establish the grade elevation at 234.00 feet; at a point on the northeasterly line of said alley distant 15.00 feet southeasterly of the last named point, establish the grade elevation at 236.50 feet; at a point on the northeasterly line of said alley distant 10.00 feet more or less, easterly of the last named point, said point being the intersection of the northeasterly line of said alley with the northwesterly line of Santa Barbara Street, establish the grade elevation at 237.56 feet.

At the intersection of the southwesterly line of said alley with the southeasterly line of Guizot Street, establish the grade elevation at 166.63 feet.

At a point on the southwesterly line of said alley distant 10.00 feet southeasterly of the last described point, establish the grade elevation at 167.84 feet; at a point on the southwesterly line of said alley distant 10.00 feet southeasterly of the last named point, establish the grade elevation at 169.30 feet; at a point on the southwesterly line of said alley distant 40.00 feet southeasterly of the last named point, establish the grade elevation

at 174.66 feet; at a point on the southwesterly line of said alley distant 20.00 feet southeasterly of the last named point, establish the grade elevation at 176.99 feet; at a point on the southwesterly line of said alley distant 20.00 feet southeasterly of the last named point, establish the grade elevation at 178.88 feet; at a point on the southwesterly line of said alley distant 20.00 feet southeasterly of the last named point, establish the grade elevation at 180.33 feet; at a point on the southwesterly line of said alley distant 20.00 feet southeasterly of the last named point, establish the grade elevation at 181.34 feet; at a point on the southwesterly line of said alley distant 60.00 feet southeasterly of the last named point, establish the grade elevation at 182.33 feet; at a point on the southwesterly line of said alley distant 20.00 feet southeasterly of the last named point, establish the grade elevation at 184.36 feet; at a point on the southwesterly line of said alley distant 20.00 feet southeasterly of the last named point, establish the grade elevation at 186.11 feet; at a point on the southwesterly line of said alley distant 90.00 feet southeasterly of the last named point, establish the grade elevation at 195.60 feet; at a point on the southwesterly line of said alley distant 145.00 feet southeasterly of the last named point, establish the grade elevation at 211.80 feet; at a point on the southwesterly line of said alley distant 20.00 feet southeasterly of the last named point, establish the grade elevation at 214.52 feet; at a point on the southwesterly line of said alley distant 20.00 feet southeasterly of the last named point, establish the grade elevation at 217.89 feet; at a point on the southwesterly line of said alley distant 20.00 feet southeasterly of the last named point, establish the grade elevation at 221.89 feet; at a point on the southwesterly line of said alley distant 20.00 feet southeasterly of the last named point, establish the grade elevation at 226.54 feet; at a point on the southwesterly line of said alley distant 30.00 feet southeasterly of the last named point, establish the grade elevation at 234.00 feet; at a point on the southwesterly line of said alley distant 15.00 feet southeasterly of the last named point, establish the grade elevation at 236.20 feet; at a point on the southwesterly line of said alley distant 10.00 feet more or less, easterly of the last named point, said point being the intersection of the southwesterly line of said alley with the north-

westerly line of Santa Barbara Street, establish the grade elevation at 236.51 feet.

SECTION 2. And the grade of said alley between the points hereinbefore mentioned, shall have a uniform ascent and descent; all of said grade elevations to be established are in relation to the datum line of levels as fixed by Section 62.01 and Section 62.02 of the San Diego Municipal Code of said City.

SECTION 3. This Ordinance shall take effect and be in force on the thirty-first day from and after its passage.

Approved as to form:

J. F. DU PAUL  
City Attorney

By *Myron H. Anderson*  
Deputy City Attorney

Presented by:

*A. K. Foggy*  
City Engineer

*O. W. Campbell*  
City Manager



I HEREBY CERTIFY that the money required for the appropriation made and/or indebtedness and/or obligation incurred by reason of the provisions of the foregoing ordinance is in the Treasury, and that it is otherwise unencumbered.

Dated.....

.....  
Auditor and Comptroller of The City of San Diego, California

By..... Deputy.

Passed and adopted by the Council of the City of San Diego, California, this..... 24th..... day of

..... May, 1955....., by the following vote, to-wit:

YEAS—Councilmen:..... Burgener, Williams, Schneider, Kerrigan, Curran, Evenson,.....

..... Mayor Dail.....

NAYS—Council men..... None.....

ABSENT—Council men..... None.....

*Charles G. Dail*  
Mayor of The City of San Diego, California

FRED W. SICK  
City Clerk of The City of San Diego, California



By..... *Helen M. Willig* Deputy.

I HEREBY CERTIFY that the foregoing ordinance was not finally passed until six calendar days had elapsed between the day of its introduction and the day of its final passage, to-wit, on the..... day of....., 195....., and on the..... day of....., 195.....

I FURTHER CERTIFY that said ordinance was read in full prior to its final passage.

I FURTHER CERTIFY that the reading of said ordinance in full prior to its final passage was dispensed with by a vote of not less than four members of the Council, and that there was available for the consideration of each member of the Council prior to the day of its final passage a written or printed copy of said ordinance.

.....  
City Clerk of The City of San Diego, California



By..... Deputy.

I HEREBY CERTIFY that the foregoing ordinance was passed on the day of its introduction, to-wit, on the..... 24th..... day of..... May....., 1955....., said ordinance being of the kind and character authorized for passage on its introduction by Section 16 of the Charter.

~~I FURTHER CERTIFY that the final reading of said ordinance was in full.....~~

I FURTHER CERTIFY that the reading of said ordinance in full was dispensed with by a vote of not less than four members of the Council, and that there was available for the consideration of each member of the Council prior to the day of its passage a written or printed copy of said ordinance.

FRED W. SICK  
City Clerk of The City of San Diego, California



By..... *Helen M. Willig* Deputy.

S. R. W.

512839

DOCUMENT No.....

Date..... MAY 24 1955

OFFICE OF THE CITY CLERK  
SAN DIEGO, CALIFORNIA

6521

ORDINANCE No. ....

ESTAB GRADE ALLEY BLK 80 PT LOMA

HTS.....

.....  
.....

**INTRODUCED**

..... MAY 24 1955

Moved by..... *SW*

Seconded by.....

**ADOPTED BY COUNCIL**

..... MAY 24 1955

Moved by..... *SW*

Seconded by.....

**GOES INTO EFFECT**

Recorded on Film Roll

No..... 96 5

00001

6522

ORDINANCE NO. \_\_\_\_\_ (New Series)

AN ORDINANCE ESTABLISHING THE GRADE OF ROANOKE STREET IN THE CITY OF SAN DIEGO, CALIFORNIA, BETWEEN THE EASTERLY LINE OF RACHAEL AVENUE AND THE WESTERLY LINE OF REO DRIVE.

BE IT ORDAINED By the Council of the City of San Diego, California, as follows:

SECTION 1. That the grade of Roanoke Street in the City of San Diego, California, between the easterly line of Rachael Avenue and the westerly line of Reo Drive, be, and the same is hereby established as follows:

At the intersection of the northeasterly line of Roanoke Street with the easterly line of Rachael Avenue, establish the grade elevation at 161.27 feet.

At a point on the northerly line of Roanoke Street distant 17.31 feet southerly and southeasterly from the last described point, establish the grade elevation at 161.20 feet; at a point on the northerly line of Roanoke Street distant 98.49 feet easterly of the last named point, establish the grade elevation at 162.66 feet; at a point on the northerly line of Roanoke Street distant 20.00 feet easterly of the last named point, establish the grade elevation at 163.13 feet; at a point on the northerly line of Roanoke Street distant 20.00 feet easterly of the last named point, establish the grade elevation at 163.71 feet; at a point on the northerly line of Roanoke Street distant 20.00 feet easterly of the last named point, establish the grade elevation at 164.40 feet; at a point on the northerly line of Roanoke Street distant 20.00 feet easterly of the last named point, establish the grade elevation at 165.20 feet; at a point on the northerly line of Roanoke Street distant 20.00 feet easterly of the last named point, establish the grade elevation at 166.11 feet; at a point on the northerly line of Roanoke Street distant 20.00 feet easterly of the last named point, establish the grade elevation at 167.13 feet; at a point on the northerly line of Roanoke Street distant 118.85 feet easterly of the last named point, establish the grade elevation at 173.61 feet; at a point on the northerly line of Roanoke Street distant 19.67 feet easterly of the last named point, establish the grade elevation at 174.75 feet; at a point on the northerly line of

00008

Roanoke Street distant 19.67 feet easterly of the last named point, establish the grade elevation at 176.01 feet; at a point on the northerly line of Roanoke Street distant 19.67 feet easterly of the last named point, establish the grade elevation at 177.40 feet; at a point on the northerly line of Roanoke Street distant 19.67 feet easterly of the last named point, establish the grade elevation at 178.91 feet; at a point on the northerly line of Roanoke Street distant 19.67 feet easterly of the last named point, establish the grade elevation at 180.54 feet; at a point on the northerly line of Roanoke Street distant 19.67 feet easterly of the last named point, establish the grade elevation at 182.30 feet; at a point on the northerly line of Roanoke Street distant 78.68 feet easterly of the last named point, establish the grade elevation at 189.54 feet; at a point on the northerly line of Roanoke Street distant 19.67 feet easterly of the last named point, establish the grade elevation at 191.23 feet; at a point on the northerly line of Roanoke Street distant 19.67 feet easterly of the last named point, establish the grade elevation at 192.51 feet; at a point on the northerly line of Roanoke Street distant 16.46 feet more or less easterly of the last named point, said point being the intersection of the northerly line of Roanoke Street with the northwesterly line of Hopkins Street, establish the grade elevation at 193.25 feet.

At the intersection of the northerly line of Roanoke Street with the northeasterly line of Hopkins Street, establish the grade elevation at 193.68 feet; at a point on the northerly line of Roanoke Street distant 5.65 feet easterly of the last described point, establish the grade elevation at 193.52 feet; at a point on the northerly line of Roanoke Street distant 19.67 feet easterly of the last named point, establish the grade elevation at 192.65 feet; at a point on the northerly line of Roanoke Street distant 78.68 feet easterly of the last named point, establish the grade elevation at 188.43 feet; at a point on the northerly line of Roanoke Street distant 19.67 feet easterly of the last named point, establish the grade elevation at 187.56 feet; at a point on the northerly line of Roanoke Street distant 19.67 feet easterly of the last named point, establish the grade

elevation at 187.04 feet; at a point on the northerly line of Roanoke Street distant 19.67 feet easterly of the last named point, establish the grade elevation at ~~186.89~~ feet; at a point on the northerly line of Roanoke Street distant 19.67 feet easterly of the last named point, establish the grade elevation at ~~187.10~~ feet; at a point on the northerly line of Roanoke Street distant 19.67 feet easterly of the last named point, establish the grade elevation at 187.67 feet; at a point on the northerly line of Roanoke Street distant 295.43 feet easterly of the last named point, establish the grade elevation at 198.98 feet; at a point on the northerly line of Roanoke Street distant 20.00 feet easterly of the last named point, establish the grade elevation at 199.80 feet; at a point on the northerly line of Roanoke Street distant 20.00 feet easterly of the last named point, establish the grade elevation at 200.72 feet; at a point on the northerly line of Roanoke Street distant 20.00 feet easterly of the last named point, establish the grade elevation at 201.75 feet; at a point on the northerly line of Roanoke Street distant 20.00 feet easterly of the last named point, establish the grade elevation at 202.89 feet; at a point on the northerly line of Roanoke Street distant 220.00 feet easterly of the last named point, establish the grade elevation at 216.15 feet; at a point on the northerly line of Roanoke Street distant 20.00 feet easterly of the last named point, establish the grade elevation at 217.23 feet; at a point on the northerly line of Roanoke Street distant 20.00 feet easterly of the last named point, establish the grade elevation at 218.08 feet; at a point on the northerly line of Roanoke Street distant 20.00 feet easterly of the last named point, establish the grade elevation at 218.70 feet; at a point on the northerly line of Roanoke Street distant 20.00 feet easterly of the last named point, establish the grade elevation at 219.08 feet; at a point on the northerly line of Roanoke Street distant 20.00 feet easterly of the last named point, establish the grade elevation at 219.23 feet; at a point on the northerly line of Roanoke Street distant 20.00 feet easterly of the last named point, establish the grade elevation at 219.45 feet; at a point on the northerly line of Roanoke Street distant 20.00 feet easterly of the last named point, establish the grade elevation at 218.83 feet; at a point on the northerly line of Roanoke Street distant 20.00 feet easterly of the last named point, establish the grade

elevation at 218.28 feet; at a point on the northerly line of Roanoke Street distant 20.00 feet easterly of the last named point, establish the grade elevation at 217.50 feet; at a point on the northerly line of Roanoke Street distant 20.00 feet easterly of the last named point, establish the grade elevation at 216.48 feet; at a point on the northerly line of Roanoke Street distant 20.00 feet easterly of the last named point, establish the grade elevation at 215.23 feet; at a point on the northerly line of Roanoke Street distant 20.00 feet easterly of the last named point, establish the grade elevation at 213.75 feet; at a point on the northerly line of Roanoke Street distant 20.00 feet easterly of the last named point, establish the grade elevation at 212.27 feet; at a point on the northerly line of Roanoke Street distant 20.00 feet easterly of the last named point, establish the grade elevation at 211.05 feet; at a point on the northerly line of Roanoke Street distant 19.72 feet more or less, easterly of the last named point, said point being the intersection of the northerly line of Roanoke Street with the northwesterly line of Morningside Street, establish the grade elevation at 210.07 feet.

At the intersection of the northerly line of Roanoke Street with the northeasterly line of Morningside Street, establish the grade elevation at 208.53 feet.

At a point on the northerly line of Roanoke Street distant 44.28 feet easterly of the last described point, establish the grade elevation at 208.28 feet; at a point on the northerly line of Roanoke Street distant 176.58 feet easterly of the last named point, establish the grade elevation at 207.53 feet; at a point on the northerly line of Roanoke Street distant 12.00 feet easterly of the last named point, establish the grade elevation at 207.60 feet.

At the intersection of the northwesterly line of Roanoke Street with the easterly line of Reo Drive, establish the grade elevation at 208.76 feet.

At the intersection of the southeasterly line of Roanoke Street with the easterly line of Rachael Avenue, establish the grade elevation at 159.41 feet.

At a point on the southerly line of Roanoke Street distant 23.53 feet northerly and northeasterly from the last described point, establish the grade elevation at 160.50 feet; at a point on the southerly line of Roanoke Street distant 77.27 feet easterly of the last named point, establish the grade elevation at 162.16 feet; at a point on the southerly line of Roanoke Street distant 20.00 feet easterly of the last named point, establish the grade elevation at 162.63 feet; at a point on the southerly line of Roanoke Street distant 20.00 feet easterly of the last named point, establish the grade elevation at 163.21 feet; at a point on the southerly line of Roanoke Street distant 20.00 feet easterly of the last named point, establish the grade elevation at 163.90 feet; at a point on the southerly line of Roanoke Street distant 20.00 feet easterly of the last named point, establish the grade elevation at 164.70 feet; at a point on the southerly line of Roanoke Street distant 20.00 feet easterly of the last named point, establish the grade elevation at 165.61 feet; at a point on the southerly line of Roanoke Street distant 20.00 feet easterly of the last named point, establish the grade elevation at 166.63 feet; at a point on the southerly line of Roanoke Street distant 121.17 feet easterly of the last named point, establish the grade elevation at 173.11 feet; at a point on the southerly line of Roanoke Street distant 20.33 feet easterly of the last named point, establish the grade elevation at 174.25 feet; at a point on the southerly line of Roanoke Street distant 20.33 feet easterly of the last named point, establish the grade elevation at 175.51 feet; at a point on the southerly line of Roanoke Street distant 20.33 feet easterly of the last named point, establish the grade elevation at 176.90 feet; at a point on the southerly line of Roanoke Street distant 20.33 feet easterly of the last named point, establish the grade elevation at 178.41 feet; at a point on the southerly line of Roanoke Street distant 20.33 feet easterly of the last named point, establish the grade elevation at 180.04 feet; at a point on the southerly line of Roanoke Street distant 20.33 feet easterly of the last named point, establish the grade elevation at 181.80 feet; at a point on the southerly line of Roanoke Street distant 81.34 feet easterly of the last named point, establish

lish the grade elevation at 189.04 feet; at a point on the southerly line of Roanoke Street distant 20.33 feet easterly of the last named point, establish the grade elevation at 190.73 feet; at a point on the southerly line of Roanoke Street distant 20.33 feet easterly of the last named point, establish the grade elevation at 192.01 feet; at a point on the southerly line of Roanoke Street distant 16.77 feet more or less, easterly from the last named point, said point being the intersection of the southerly line of Roanoke Street with the southwesterly line of Hopkins Street, establish the grade elevation at 192.75 feet.

At the intersection of the southerly line of Roanoke Street with the southeasterly line of Hopkins Street, establish the grade elevation at 193.18 feet.

At a point on the southerly line of Roanoke Street distant 7.55 feet easterly of the last described point, establish the grade elevation at 193.02 feet; at a point on the southerly line of Roanoke Street distant 20.33 feet easterly of the last named point, establish the grade elevation at 192.15 feet; at a point on the southerly line of Roanoke Street distant 81.34 feet easterly of the last named point, establish the grade elevation at 187.93 feet; at a point on the southerly line of Roanoke Street distant 20.33 feet easterly of the last named point, establish the grade elevation at 187.06 feet; at a point on the southerly line of Roanoke Street distant 20.33 feet easterly of the last named point, establish the grade elevation at 186.54 feet; at a point on the southerly line of Roanoke Street distant 20.33 feet easterly of the last named point, establish the grade elevation at 186.39 feet; at a point on the southerly line of Roanoke Street distant 20.33 feet easterly of the last named point, establish the grade elevation at 186.60 feet; at a point on the southerly line of Roanoke Street distant 20.33 feet easterly of the last named point, establish the grade elevation at 187.17 feet; at a point on the southerly line of Roanoke Street distant <sup>more or less,</sup> 55.14 feet/easterly of the last named point, said point being the intersection of the southerly line of Roanoke Street with the southwesterly line of Deuille Street, establish the grade elevation at 189.16 feet.

00013



At the intersection of the southerly line of Roanoke Street with the southeasterly line of Deauville Street, establish the grade elevation at 192.03 feet.

At a point on the southerly line of Roanoke Street distant 174.63 feet easterly of the last described point, establish the grade elevation at 198.48 feet; at a point on the southerly line of Roanoke Street distant 20.00 feet easterly of the last named point, establish the grade elevation at 199.30 feet; at a point on the southerly line of Roanoke Street distant 20.00 feet easterly of the last named point, establish the grade elevation at 200.22 feet; at a point on the southerly line of Roanoke Street distant 20.00 feet easterly of the last named point, establish the grade elevation at 201.25 feet; at a point on the southerly line of Roanoke Street distant 20.00 feet easterly of the last named point, establish the grade elevation at 202.39 feet; at a point on the southerly line of Roanoke Street distant 220.00 feet easterly of the last named point, establish the grade elevation at 215.65 feet; at a point on the southerly line of Roanoke Street distant 20.00 feet easterly of the last named point, establish the grade elevation at 216.73 feet; at a point on the southerly line of Roanoke Street distant 20.00 feet easterly of the last named point, establish the grade elevation at 217.58 feet; at a point on the southerly line of Roanoke Street distant 20.00 feet easterly of the last named point, establish the grade elevation at 218.20 feet; at a point on the southerly line of Roanoke Street distant 20.00 feet easterly of the last named point, establish the grade elevation at 218.58 feet; at a point on the southerly line of Roanoke Street distant 20.00 feet easterly of the last named point, establish the grade elevation at 218.73 feet; at a point on the southerly line of Roanoke Street distant 20.00 feet easterly of the last named point, establish the grade elevation at 218.65 feet; at a point on the southerly line of Roanoke Street distant 20.00 feet easterly of the last named point, establish the grade elevation at 218.33 feet; at a point on the southerly line of Roanoke Street distant 20.00 feet easterly of the last named point, establish the grade elevation at 217.78 feet; at a point on the southerly line of Roanoke Street distant 20.00 feet easterly of the last named point, establish the grade elevation

at 217.00 feet; at a point on the southerly line of Roanoke Street distant 20.00 feet easterly of the last named point, establish the grade elevation at 215.98 feet; at a point on the southerly line of Roanoke Street distant 20.00 feet easterly of the last named point, establish the grade elevation at 214.73 feet; at a point on the southerly line of Roanoke Street distant 20.00 feet easterly of the last named point, establish the grade elevation at 213.25 feet; at a point on the southerly line of Roanoke Street distant 20.00 feet easterly of the last named point, establish the grade elevation at 211.77 feet; at a point on the southerly line of Roanoke Street distant 20.00 feet easterly of the last named point, establish the grade elevation at 210.55 feet; at a point on the southerly line of Roanoke Street distant 19.72 feet more or less, easterly of the last named point, said point being the intersection of the southerly line of Roanoke Street and the southwest-erly line of Morningside Street, establish the grade elevation at 209.57 feet.

At the intersection of the southerly line of Roanoke Street with the southeasterly line of Morningside Street, establish the grade elevation at 207.90 feet.

At a point on the southerly line of Roanoke Street distant 44.28 feet easterly of the last described point, establish the grade elevation at 207.78 feet; at a point on the southerly line of Roanoke Street distant 205.49 feet easterly of the last named point, establish the grade elevation at 206.85 feet.

At the intersection of the southwesterly line of Roanoke Street with the westerly line of Reo Drive, establish the grade elevation at 206.76 feet.

SECTION 2. And the grade of Roanoke Street between the points here-inbefore mentioned, shall have a uniform ascent and descent; all of said grade elevations to be established are in relation to the datum line of levels as fixed by Section 62.01 and Section 62.02 of the San Diego Municipal Code of said City.

SECTION 3. This Ordinance shall take effect and be in force on the thirty-first day from and after its passage.

Approved as to form:  
J. F. DU PAUL, City Attorney  
By *Yvonne N. Anderson*  
Deputy City Attorney

Presented by *A. K. Fojz* <sup>30015</sup>  
City Engineer  
*O. W. Campbell*  
City Manager

I HEREBY CERTIFY that the money required for the appropriation made and/or indebtedness and/or obligation incurred by reason of the provisions of the foregoing ordinance is in the Treasury, and that it is otherwise unencumbered.

Dated.....

Auditor and Comptroller of The City of San Diego, California

By.....Deputy.

Passed and adopted by the Council of the City of San Diego, California, this 24th day of

May, 1955

, by the following vote, to-wit:

YEAS—Councilmen: Burgener, Williams, Schneider, Kerrigan, Curran, Evenson,

Mayor Dail

NAYS—Council men None

ABSENT—Council men None

*Charles Dail*  
Mayor of The City of San Diego, California

FRED W. SICK

City Clerk of The City of San Diego, California

By *Helen M. Willig* Deputy.



I HEREBY CERTIFY that the foregoing ordinance was not finally passed until six calendar days had elapsed between the day of its introduction and the day of its final passage, to-wit, on the day of 195, and on the day of 195.

I FURTHER CERTIFY that said ordinance was read in full prior to its final passage.

I FURTHER CERTIFY that the reading of said ordinance in full prior to its final passage was dispensed with by a vote of not less than four members of the Council, and that there was available for the consideration of each member of the Council prior to the day of its final passage a written or printed copy of said ordinance.

City Clerk of The City of San Diego, California

By.....Deputy.



I HEREBY CERTIFY that the foregoing ordinance was passed on the day of its introduction, to-wit, on the 24th day of May, 1955, said ordinance being of the kind and character authorized for passage on its introduction by Section 16 of the Charter.

~~I FURTHER CERTIFY that the final reading of said ordinance was in full.~~

I FURTHER CERTIFY that the reading of said ordinance in full was dispensed with by a vote of not less than four members of the Council, and that there was available for the consideration of each member of the Council prior to the day of its passage a written or printed copy of said ordinance.

FRED W. SICK

City Clerk of The City of San Diego, California

By *Helen M. Willig* Deputy.



512840

DOCUMENT No.....

Date..... MAY 24 1955

OFFICE OF THE CITY CLERK  
SAN DIEGO, CALIFORNIA

ORDINANCE No. .... 6522

...ESTAB. GRADE. ROANOKE ST. .... BET....

ELY LINE RACHAEL AVE. & WLY LINE

REQ DR.

INTRODUCED

MAY 24 1955

Moved by ..... S

Seconded by ..... W

ADOPTED BY COUNCIL

MAY 24 1955

Moved by ..... S

Seconded by ..... W

GOES INTO EFFECT

Recorded on Film Roll

No..... 96 6

00007

ORDINANCE 6523 (New Series)

AN ORDINANCE ESTABLISHING THE GRADE OF 67TH STREET IN THE CITY OF SAN DIEGO, CALIFORNIA BETWEEN THE NORTHERLY LINE OF SARANAC STREET AND THE SOUTHERLY LINE OF DENNSTEDT POINT UNIT NO. 2

BE IT ORDAINED By the Council of the City of San Diego, California, as follows:

SECTION I: That the grade of 67th Street in the City of San Diego, California between the Northerly line of Saranac Street and the southerly line of Dennstedt Point Unit No.2 be, and the same is hereby established as follows:

At the intersection of the northwesterly line of 67th Street with the northerly line of Saranac Street, establish the grade elevation at 445.55 feet.

At a point on the northwesterly line of 67th Street, distant 12.91 feet from the intersection of the northwesterly line of 67th Street with the northerly line of Saranac Street, establish the grade elevation at 445.48 feet. At a point on the northerly line of 67th Street distant 21.10 feet easterly of the last described point, establish the grade elevation at 445.45 feet; at a point on the westerly line of 67th Street distant 24.15 feet northerly of the last named point, establish the grade elevation at 445.30 feet; at a point on the westerly line of 67th Street distant 29.98 feet northerly of the last named point, establish the grade elevation at 445.15 feet; at a point on the westerly line of 67th Street distant 10.00 feet northerly of the last named point, establish the grade elevation at 445.10 feet; at a point on the westerly line of 67th Street distant 96.00 feet northerly of the last named point, establish the grade elevation at 446.60 feet; at a point on the westerly line of 67th Street, distant 129.87 feet northerly of the last named point, establish the grade elevation at 448.00 feet; at a point on the westerly line of 67th Street distant 40 feet northerly of the last named point, establish the grade elevation at 448.40 feet; at a point on the westerly line of 67th Street distant 20 feet northerly of the last named point, establish the grade elevation at 448.56 feet; at a point on the westerly line of 67th Street distant 20 feet northerly of the last named point, establish the grade elevation at 448.62 feet; at a point on the westerly line of 67th Street distant 20 feet northerly of the last named point, establish the grade

elevation at 448.60 feet; at a point on the westerly line of 67th Street distant 20 feet northerly of the last named point, establish the grade elevation at 448.50 feet; at a point on the westerly line of 67th Street distant 20 feet northerly of the last named point, establish the grade elevation at 448.30 feet; at a point on the westerly line of 67th Street distant 20 feet northerly of the last named point, establish the grade elevation at 448.03 feet; at a point on the westerly line of 67th Street distant 18000 feet northerly of the last named point, establish the grade elevation at 445.14 feet; at a point on the westerly line of 67th Street distant 20 feet northerly of the last named point, establish the grade elevation at 444.85 feet; at a point on the westerly line of 67th Street distant 20 feet northerly of the last named point, establish the grade elevation at 444.61 feet; at a point on the westerly line of 67th Street distant 20 feet northerly of the last named point, establish the grade elevation at 444.42 feet; at a point on the westerly line of 67th Street distant 20 feet northerly of the last named point, establish the grade elevation at 444.30 feet.

At a point on the westerly line of 67th Street distant 200 feet northerly of the last named point, more or less, said point being 47.07 feet southerly from the intersection of the westerly line of 67th Street with the southerly line of Dennstedt Point Unit No.2, establish the grade elevation at 443.40 feet.

At a point on the westerly line of 67th Street distant 20.00 feet northerly of the last described point, establish the grade elevation at 443.23 feet; at a point on the westerly line of 67th Street distant 20.00 feet northerly of the last described point, establish the grade elevation at 442.93 feet; at the intersection of the westerly line of 67th Street with the southerly line of Dennstedt Point Unit No.2, establish the grade elevation at 442.80 feet.

At the intersection of the easterly line of 67th Street with the northerly line of Saranac Street, establish the grade elevation at 446.00 feet; At a point on the easterly line of 67th Street distant 8.00 feet northerly from the intersection of the easterly line of 67th Street with the northerly line of Saranac Street, establish the grade elevation at 445.94 feet.

At a point on the easterly line of 67th Street distant 16.33 feet northerly of the last described point, establish the grade elevation at 445.80 feet; at a point on the easterly line of 67th Street distant 75.67 feet northerly of the last named point, establish the grade elevation at 446.20 feet; at a

point on the easterly line of 67th Street distant 200.00 feet northerly of the last named point, establish the grade elevation at 448.50 feet; at a point on the easterly line of 67th Street distant 40.00 feet northerly of the last named point, establish the grade elevation at 448.90 feet; at a point on the easterly line of 67th Street distant 20.00 feet northerly of the last named point, establish the grade elevation at 449.05 feet; at a point on the easterly line of 67th Street distant 20.00 feet northerly of the last named point, establish the grade elevation at 449.10 feet; at a point on the easterly line of 67th Street distant 20.00 feet northerly of the last named point, establish the grade elevation at 449.05 feet; at a point on the easterly line of 67th Street distant 20.00 feet northerly of the last named point, establish the grade elevation at 448.50 feet; at a point in the easterly line of 67th Street distant 20.00 feet northerly of the last named point, establish the grade elevation at 448.66 feet; at a point on the easterly line of 67th Street distant 20.00 feet northerly of the last named point, establish the grade elevation at 448.32 feet; at a point on the easterly line of 67th Street distant 180.00 feet northerly of the last named point, establish the grade elevation at 444.78 feet; at a point on the easterly line of 67th Street distant 20.00 feet northerly of the last named point, establish the grade elevation at 444.42 feet; at a point on the easterly line of 67th Street distant 20.00 feet northerly of the last named point, establish the grade elevation at 444.14 feet; at a point on the easterly line of 67th Street distant 20.00 feet northerly of the last named point, establish the grade elevation at 443.94 feet; at a point on the easterly line of 67th Street distant 200.00 feet northerly of the last named point, more or less, said point being 45.50 feet southerly from the intersection of the easterly line of 67th Street with the southerly line of Dennstedt Point Unit No.2, establish the grade elevation at 442.80 feet; at a point on the easterly line of 67th Street distant 20.00 feet northerly of the last described point, establish the grade elevation at 442.65 feet; at a point on the easterly line of 67th Street distant 20.00 feet northerly of the last named point, establish the grade elevation at 442.43 feet.

At the intersection of the easterly line of 67th Street with the southerly line of Dennstedt Point Unit No.2, establish the grade elevation at 442.36 feet.

00020

SECTION II. And the grade of 67th Street between the points herein-  
before mentioned, shall have a uniform ascent and descent; all of said grade  
elevations to be established are in relation to the datum line of levels as  
fixed by Section 62.01 and Section 62.02 of the San Diego Municipal Code of  
said City.

SECTION III. This Ordinance shall take effect and be in force on  
the thirty-first day from and after its passage.

Approved as to form:

J. F. DU PAUL  
City Attorney

By *Monica A. Anderson*  
Deputy City Attorney

Presented by

*A. K. Fogg*  
City Engineer

*O. W. Campbell*  
City Manager

- 4 -  
11-29-51



I HEREBY CERTIFY that the money required for the appropriation made and/or indebtedness and/or obligation incurred by reason of the provisions of the foregoing ordinance is in the Treasury, and that it is otherwise unencumbered.

Dated.....

Auditor and Comptroller of The City of San Diego, California

By.....Deputy.

Passed and adopted by the Council of the City of San Diego, California, this 24th day of May, 1955, by the following vote, to-wit:

YEAS—Councilmen: Burgener, Williams, Schneider, Kerrigan, Curran, Evenson, Mayor Dail

NAYS—Council men None

ABSENT—Council men None

Charles Dail Mayor of The City of San Diego, California

FRED W. SICK City Clerk of The City of San Diego, California

By Helen M. Willig Deputy.



I HEREBY CERTIFY that the foregoing ordinance was not finally passed until six calendar days had elapsed between the day of its introduction and the day of its final passage, to-wit, on the day of 195, and on the day of 195.

I FURTHER CERTIFY that said ordinance was read in full prior to its final passage.

I FURTHER CERTIFY that the reading of said ordinance in full prior to its final passage was dispensed with by a vote of not less than four members of the Council, and that there was available for the consideration of each member of the Council prior to the day of its final passage a written or printed copy of said ordinance.

City Clerk of The City of San Diego, California

By.....Deputy.



I HEREBY CERTIFY that the foregoing ordinance was passed on the day of its introduction, to-wit, on the 24th day of May, 1955, said ordinance being of the kind and character authorized for passage on its introduction by Section 16 of the Charter.

I FURTHER CERTIFY that the final reading of said ordinance was in full.

I FURTHER CERTIFY that the reading of said ordinance in full was dispensed with by a vote of not less than four members of the Council, and that there was available for the consideration of each member of the Council prior to the day of its passage a written or printed copy of said ordinance.

FRED W. SICK City Clerk of The City of San Diego, California

By Helen M. Willig Deputy.



A. M. W.

512842

DOCUMENT No. ....

Date ..... MAY 24 1955

OFFICE OF THE CITY CLERK  
SAN DIEGO, CALIFORNIA

ORDINANCE No. .... 6523

ESTAB GRADE 67TH ST. BET N LINE

..SABANAC ST. & S. LINE DENNSTEDT..

PT UNIT 2

INTRODUCED

MAY 24 1955

Moved by ..... *S*

Seconded by ..... *W*

ADOPTED BY COUNCIL

MAY 24 1955

Moved by ..... *S*

Seconded by ..... *W*

GOES INTO EFFECT

Recorded on Film Roll 96

No. ....

00017

ORDINANCE NO. 6524  
(New Series)

AN ORDINANCE ESTABLISHING A SCHEDULE OF COMPENSATION FOR OFFICERS AND EMPLOYEES OF THE CITY OF SAN DIEGO, PROVIDING UNIFORM COMPENSATION FOR LIKE SERVICE IN THE CLASSIFIED SERVICE, FOR THE FISCAL YEAR BEGINNING JULY 1, 1955.

BE IT ORDAINED By the Council of The City of San Diego, as follows:

Section 1. As a schedule of compensation for all officers and employees of The City of San Diego, including the Unclassified and Classified Service, for the fiscal year beginning July 1, 1955, there is hereby adopted and established a Table of Standard Rates of Pay, indicating the minimum and maximum and intermediate range steps for each said standard rate, all as more particularly set forth, enumerated and detailed in Exhibit "A," attached to and made a part of this ordinance.

Section 2. "COMPENSATION," as used in this ordinance means the remuneration paid in cash out of city funds controlled by the Council of The City of San Diego, plus the monetary value, as determined by the department head with the approval of the Civil Service Commission, of such housing, lodging, fuel, public utility services, or other advantages similar in character, furnished to an officer or employee in payment for his services.

For purposes of deduction for contributions of officers and employees required by law, the City Auditor and Comptroller shall use the amount fixed in the standard rate hereinafter set forth without regard to the monetary value of the advantages herein enumerated furnished to the officer or employee in payment of his services. Warrants issued for compensation to such officers and employees by such City Auditor and Comptroller shall be for the amount set forth in the

standard rate attached to the position minus the monetary value of the advantages furnished said employee as compensation, as determined above.

Section 3. For all positions in the Classified Service of The City of San Diego the standard rate numbers, providing uniform compensation for like service, as more particularly set forth and detailed in Exhibit "B," attached to this ordinance and made a part hereof, are hereby adopted.

Section 4. As compensation for all officers and employees of The City of San Diego in the Unclassified Service of The City of San Diego the standard rate numbers providing for compensation for such officers and employees as more particularly enumerated, set forth and detailed in Exhibit "C," attached hereto and made a part of this ordinance, are hereby adopted.

Section 5. Except as otherwise provided in the Charter of The City of San Diego, and upon the recommendation of the head of the department or appointing authority, and the approval of the Civil Service Commission, increase in salary if sufficient funds are available may be made in all positions in the Classified Service included within any of the "Standard Rates" numbered 1 to 49, inclusive, as follows: An increase in salary for such position, unless otherwise provided, may be approximately five per cent (5%) of the existing salary rate per month prescribed for the position, class or grade in which such employee is classified, at the end of six months of continuous service at Step A in the Standard Rate for said position, and at the end of six months of continuous service at Step B in the Standard Rate for said position; and thereafter at the end of each year of continuous service in said position; provided, however, that not more than four (4) such seniority increases may be allowed in the same position; provided, further, that Skilled Trades Apprentices shall be advanced one step within the range of the Standard Rate for the class upon satisfactory completion of each six-month

period of required training, subject to the recommendation of the appointing authority and the approval of the Civil Service Joint Apprenticeship Committee and the Civil Service Commission.

Notwithstanding any other provisions in this section, increases in compensation within the limits provided for by any grade may be granted at any time by the City Manager, or other appointing authority, upon the basis of efficiency and seniority record after having first received the approval of the Civil Service Commission therefor.

Section 6. In the event of the termination of employment or service of any officer or employee in the said Unclassified Service, for any cause, during the said fiscal year, the commission, body or officer having the appointing power to fill such vacancy may assign as compensation to be paid the officer or employee appointed to fill such vacancy any one of the intermediate steps of the Standard Rate Number attached to the position to be filled.

That nothing in this section contained shall be construed to authorize the increase or decrease in compensation of any person filling an office or employment in the Unclassified Service of The City of San Diego.

Section 7. For the purpose of computing sick leaves, vacations, leaves of absence, overtime, and terminal severance pay the Auditor and Comptroller is hereby authorized to utilize compilations based upon an eight-hour day and a forty-hour week.

Section 8. The members of the Classified Service, other than firemen and part-time employees, shall receive the foregoing salaries hereinabove provided as compensation in full for work performed by said members of the Classified Service during an average forty-hour week and eight-hour day throughout the fiscal year 1955-1956, except as hereinafter provided.

Whenever the City Manager, or other appointing authority, certifies to the Civil Service Commission that the City's

00026

interest requires an employee, in order to perform the duties assigned to him or to the position he occupies, to work at times unusual for the class of position he occupies, such as to work (1) on an established annual schedule all legal holidays throughout the fiscal year without compensatory time off, except at such time as a legal holiday coincides with a day of rest or (2) to work on an established annual schedule in which the majority of hours of work of said employee are scheduled to be performed before 8:00 A. M. or after 6:00 P. M. of any working day, or to work, on an established annual schedule, a split hour shift in which the hours of work are divided by more than two consecutive hours in a twelve-hour work period, the Civil Service Commission may authorize an increase of compensation for the employee who is required to work under the unusual conditions above described, in which case such employee shall receive one Standard Rate increase for each of the said unusual conditions which shall be certified by the appointing authority on the official payroll time sheet to the Personnel Director. Such increases in compensation shall be known as Extra Rates and shall be identified and symbolized on all official payrolls and in all records appertaining to said employees' compensation for said fiscal year, by entering, immediately preceding the recorded increased Standard Rate for said employee, a lower case letter of the alphabet which shall identify the reason or reasons for the special increased rate of pay, as follows: "v" shall symbolize the granting of an Extra Rate in pay for the holiday work specified following (1) above; "x" shall symbolize the granting of an Extra Rate in pay for night or split hour shift work as defined in (2) above; "z" shall be used to symbolize the granting of both the foregoing Extra Rates; provided, however, that when one or all of said working conditions are commonly accepted conditions for a class of positions, the Civil Service Commission shall take such working conditions into consideration in establishing the compensation for the class.

In addition to the foregoing provisions for extra compensations the Civil Service Commission, upon request of the City Manager or other department head, may authorize the payment of additional compensation for work performed by employees in excess of the normal day and forty-hour week, or authorize the granting of compensatory time off. In this connection the Commission may authorize the payment of overtime pay up to but not in excess of one and one-half times the regular rate for the employees who are required to work overtime. The employees in the Classified Service who shall be entitled to receive overtime payment or compensatory time off, as herein provided, shall be designated by the Civil Service Commission after consultation with the department heads concerned and in accordance with definitions and procedures to be developed by the Civil Service Commission after collaboration with the appointing authorities, which said definitions and procedures after adoption shall be binding on all appointing authorities.

Section 9. In fixing and approving the Standard Rates for the officers and employees in the Classified Service of the City, as hereinafter set forth, this Council has recognized the necessity to increase certain salaries over those heretofore paid during the preceding fiscal year, and in so doing the Council has intended and does hereby intend, in fixing said rates, that where a standard rate of pay has been increased for the coming fiscal year from that heretofore paid in the past fiscal year, said officer and employee whose rate of pay has thus been increased, shall be entitled to the percentage rate of increase intended, and that such new rate of pay shall be fixed so as to apply to that same step under the new Standard Rate that said employee occupied under the old Standard Rate.

Section 10. This ordinance shall take effect and be in force on the thirty-first day from and after its passage.

# SALARY SCHEDULE

1955 - 1956

**STANDARD RATES - SALARIES - MONTHLY**

No.	A	B	C	D	E
1-	\$135.	\$142.	\$149.	\$156.	\$164.
2-	142.	149.	156.	164.	172.
3-	149.	156.	164.	172.	181.
4-	156.	164.	172.	181.	190.
5-	164.	172.	181.	190.	200.
6-	172.	181.	190.	200.	210.
7-	181.	190.	200.	210.	221.
8-	190.	200.	210.	221.	232.
9-	200.	210.	221.	232.	244.
10-	210.	221.	232.	244.	256.
11-	221.	232.	244.	256.	269.
12-	232.	244.	256.	269.	282.
13-	244.	256.	269.	282.	296.
14-	256.	269.	282.	296.	311.
15-	269.	282.	296.	311.	327.
16-	282.	296.	311.	327.	343.
17-	296.	311.	327.	343.	360.
18-	311.	327.	343.	360.	378.
19-	327.	343.	360.	378.	397.
20-	343.	360.	378.	397.	417.
21-	360.	378.	397.	417.	438.
22-	378.	397.	417.	438.	460.
23-	397.	417.	438.	460.	483.
24-	417.	438.	460.	483.	507.
25-	438.	460.	483.	507.	532.
26-	460.	483.	507.	532.	559.
27-	483.	507.	532.	559.	587.
28-	507.	532.	559.	587.	616.
29-	532.	559.	587.	616.	647.
30-	559.	587.	616.	647.	679.
31-	587.	616.	647.	679.	713.
32-	616.	647.	679.	713.	749.
33-	647.	679.	713.	749.	786.
34-	679.	713.	749.	786.	825.
35-	713.	749.	786.	825.	866.
36-	749.	786.	825.	866.	909.
37-	786.	825.	866.	909.	954.
38-	825.	866.	909.	954.	1002.
39-	866.	909.	954.	1002.	1052.
40-	909.	954.	1002.	1052.	1105.
41-	954.	1002.	1052.	1105.	1160.
42-	1002.	1052.	1105.	1160.	1218.
43-	1052.	1105.	1160.	1218.	1279.
44-	1105.	1160.	1218.	1279.	1343.
45-	1160.	1218.	1279.	1343.	1410.
46-	1218.	1279.	1343.	1410.	1481.
47-	1279.	1343.	1410.	1481.	1555.
48-	1343.	1410.	1481.	1555.	1632.
49-	1410.	1481.	1555.	1632.	1714.

**EQUIVALENT HOURLY AND DAILY RATES**

Prepared by the Auditor and Comptroller; to be used only as specified in the Auditor's Manual of Payroll Procedures. DO NOT USE FOR BROKEN TIME OF FULL TIME EMPLOYEES.

	Monthly	Daily	Hourly
	\$172.	\$ 7.91	\$ .99
	181.	8.32	1.04
	190.	8.74	1.09
	200.	9.20	1.15
	210.	9.66	1.21
	221.	10.16	1.27
	232.	10.67	1.33
	244.	11.22	1.40
	256.	11.77	1.47
	269.	12.37	1.55
	282.	12.97	1.62
	296.	13.61	1.70
	311.	14.30	1.79
	327.	15.03	1.88
	343.	15.77	1.97
	360.	16.55	2.07
	378.	17.38	2.17
	397.	18.25	2.28
	417.	19.17	2.40
	438.	20.14	2.52
	460.	21.15	2.64
	483.	22.21	2.78
	507.	23.31	2.91
	532.	24.46	3.06
	559.	25.70	3.21
	587.	26.99	3.37
	616.	28.32	3.54
	647.	29.75	3.72
	679.	31.22	3.90
	713.	32.78	4.10
	749.	34.44	4.30
	786.	36.14	4.52
	825.	37.93	4.74

STEP INCREASES: Normal eligibility for salary step increases, subject to meritorious service: Six months service at Step A, six months at B, one year at C, one year at D.



CLASSIFIED SERVICE  
STANDARD RATES AND CLASSES

(EXHIBIT B)

	Standard Rate No.
I ADMINISTRATION -- GENERAL	
Port Director	39
Assistant City Engineer	37
City Planning Director	37
Assistant Public Works Director	35
Assistant City Planning Director	34
Assistant Director of Building Inspection	32
Assistant Director of Finance	32
Assistant Fire Chief	31
Assistant Budget Officer	30
Assistant City Auditor and Comptroller	30
Assistant Personnel Director	30
Assistant City Librarian	28
Assistant City Treasurer	26
Assistant Chief of Police (Terminal)	25
Assistant City Clerk	21
II ADMINISTRATION -- DIVISIONAL	
Electrical Superintendent	31
Equipment Superintendent	31
Park Superintendent	31
Recreation Superintendent	31
Sewage Treatment Superintendent	31

Street Maintenance Superintendent	31
Water Distribution Superintendent	31
Water Production Superintendent	31
Water Accounting Superintendent	30
Public Buildings Superintendent	29
Sanitation Superintendent	29
Sewers Superintendent	29
Assistant Water Distribution Superintendent	27
Superintendent of Harbor Maintenance and Construction	27
Assistant Sewage Treatment Superintendent	26
Assistant Sewers Superintendent	26
Assistant Water Production Superintendent	26
Filtration Plant Supervisor	26
Assistant Public Buildings Superintendent	25
Assistant Sanitation Superintendent	25

### III CLERICAL

Executive Secretary to City Attorney (Terminal)	23
Principal Clerk	19
Senior Cashier	17
Secretary Stenographer	16
Senior Account Clerk	16
Senior Clerk	16
Senior Typist Clerk	16
Intermediate Account Clerk	14
Intermediate Cashier	14
Intermediate Stenographer Clerk	14

Public Information Assistant	14
Supervising Telephone Operator	14
Intermediate Clerk	13
Intermediate Typist Clerk	13
Radio Telephone Operator	13
Telephone Operator	12
Junior Stenographer Clerk	11
Junior Cashier	10
Junior Clerk	10
Junior Typist Clerk	10
Clerical Aide	7

#### IV CUSTODIAL AND GUARDING

Port Warden	22
Harbor Master, Yacht and Commercial Basin	19
Maintenance and Service Foreman	18
Reservoir Keeper	18
Senior Port Security Officer	18
Port Security Officer	17
Assistant Reservoir Keeper	16
Conduit Patrolman	16
Supervising Custodian	16
Caretaker	15
Reservoir Patrolman	15
Custodian III	14
Window Cleaner	14
Custodian II	12

Guard	12
Custodian I	10
Elevator Operator	10

V ENGINEERING

Principal Harbor Engineer	34
Principal Civil Engineer	34
Assistant Hydraulic Engineer	32
Senior Civil Engineer	32
Traffic Engineer	32
Sanitary Engineer	31
Associate Civil Engineer	29
Associate Electrical Engineer	29
Associate Harbor Engineer	29
Associate Mechanical Engineer	29
Associate Sanitary Engineer	29
Associate Traffic Engineer	29
Architect	27
Assistant Civil Engineer	26
Assistant Mechanical Engineer	26
Assistant Traffic Engineer	26
Landscape Architect	25
Junior Civil Engineer	23
Junior Electrical Engineer	23
Junior Mechanical Engineer	23
Senior Engineering Aide	21
Senior Engineering Draftsman	21

Junior Engineering Aide	17
Junior Engineering Draftsman	17

VI FIELD CONTACT AND INSPECTION

Chief Electrical Inspector	29
Chief Plumbing Inspector	27
Senior Building Inspector	24
Building Inspector	22
Water Services Coordinator	21
Supervising Consumers' Serviceman	19
Claims Investigator	18
Field Representative	17
Consumers' Serviceman	16
Field Sampler	16
Parking Meter Collector	15
Taxicab Inspector	15
Water Meter Reader	15

VII LABOR AND TRADES

Construction and Maintenance General Foreman	25
Electrician General Foreman	25
Radio Engineer	25
Bridge Maintenance Foreman	23
Construction and Maintenance Senior Foreman	23
Electrician Foreman	22
Harbor Construction and Maintenance Foreman	22
Machinist Foreman	22

Plumber Foreman	22
Senior Radio Technician	22
Street Tree Supervisor	22
Blacksmith Foreman	21
Carpenter Foreman	21
Construction and Maintenance Foreman II	21
Painter Foreman	21
Park Supervisor	21
Sanitation Foreman	21
Electrician	20
Machinist	20
Plasterer	20
Plumber	20
Radio Technician	20
Sign Painter	20
Traffic Signal Technician	20
Blacksmith	19
Carpenter	19
Cement Finisher	19
Construction and Maintenance Foreman I	19
Gardener Foreman	19
Gunite Nozzleman	19
Nurseryman Foreman	19
Painter	19
Tree Trimmer Foreman	19
Welder	19

Sanitation Crewman II	18
Construction and Maintenance Man II	17
Powderman	17
Tree Trimmer, Ropeman	17
Construction and Maintenance Man I	16
Gardener	16
Nurseryman	16
Sanitation Crewman I	16
Skilled Trades Apprentice III	16
Tree Trimmer	16
Groundsman-Gardener	14
Heavy Laborer	14
Skilled Trades Apprentice II	14
Groundsman	12
Light Laborer	12
Skilled Trades Apprentice I	11

Junior Journeyman (Rate of Pay: 1st step of rate for Journeyman for trade, or the 2nd step, if the 1st step affords no raise in pay for the graduate apprentice)

#### VIII LIBRARY

Principal Librarian	25
Supervising Librarian	23
Senior Librarian	21
Assistant Librarian	19
Library Trainee	16

Book Repairer	12
Library Station Clerk	11

IX OFFICE MACHINE OPERATION

Tabulating Section Supervisor	25
Duplicating Supervisor	20
Senior Tabulating Equipment Operator	19
Supervising Key Punch Operator	17
Tabulating Equipment Operator	17
Duplicating Equipment Operator	16
Layout Vari-Typist	15
Bookkeeping Machine Operator	14
Key Punch Operator	14
Office Machine Trainee	12

X PLANT AND EQUIPMENT OPERATION AND MAINTENANCE

Automotive General Foreman	25
Harbor Shop Foreman	23
Automotive Shop Foreman	22
Treatment Plant Foreman	22
Treatment Plant Supervisor	22
Filtration Plant Foreman	20
Meter Shop Foreman	20
Power Shovel Operator	20
Pump Maintenance Foreman	20
Automotive Dispatcher	19
Automotive Mechanic	19



Automotive Painter	19
Automotive Upholsterer	19
Body and Fender Mechanic	19
Institution Engineer	19
Plant Lead Operator	19
Plant Maintenance Mechanic	19
Equipment Operator II	18
Equipment Repairman II	18
Motor Sweeper Operator	18
Power Plant Operator	18
Automotive Service Foreman	17
Compressor Dispatcher	17
Equipment Operator I	17
Heavy Truck Driver	17
Plant Operator II	17
Equipment Repairman I	16
Automotive Serviceman	15
Plant Operator I	15
Chauffeur	14

XI POLICE AND FIRE

Police Traffic Captain	30
Fire Battalion Chief	28
Fire Marshal	28
Police Captain	28
Surgeon, Fire Department	28
Police Lieutenant	25
Fire Captain	24

Assistant Criminologist	23
Fire Lieutenant	23
Police Motorcycle Sergeant (Terminal)	23
Police Sergeant	23
Animal Regulation Supervisor	22
Fire Engineer	21
Fireman	20
Police Motorcycle Officer (Terminal)	20
Police Patrolman	20
Policewoman	20
Senior Identification Technician	20
Assistant Animal Regulation Supervisor	18
Juvenile Counselor	18
Police Matron	18
Senior Animal Regulation Officer	16
Animal Regulation Officer	15
Identification Technician	15
Kennelman	13

Uniformed members of the Police Department shall receive \$12.50 per month additional when assigned to 3-wheel motorcycles, and \$30.00 per month additional when assigned to 2-wheel motorcycles.

## XII PROFESSIONAL AND TECHNICAL

Maternal and Child Health Supervisor	35
Assistant to the Port Director	29
Examining Physician	28
Business Manager	27
Principal Accountant	27

Principal Planning Technician	27
Senior Administrative Analyst	27
Senior Personnel Technician	27
Training Officer	27
Associate Administrative Analyst	25
Associate Administrative Assistant	25
Associate Personnel Technician	25
Public Relations Officer	25
Senior Auditor	25
Senior Planning Technician	25
Chemist	24
Safety Officer	24
Senior Accountant	24
Public Information Officer	23
Social Service Representative	23
Assistant Administrative Analyst	22
Assistant Administrative Assistant	22
Assistant Personnel Technician	22
Planning Technician	22
Office Services Supervisor	21
Planning Draftsman	21
Semi-Senior Accountant	20
Bacteriologist	19
Junior Accountant	19
Junior Chemist	19
Administrative Trainee	18

XIII PURCHASING AND PROPERTY MANAGEMENT

Property Supervisor	30
Assistant Property Supervisor	26
Assistant Purchasing Agent	26
Associate Property Agent	25
Public Proceedings Agent	25
Senior Buyer	25
Stores Supervisor	24
Assistant Property Agent	22
Buyer	22
Property Management Aide	19
Storekeeper	18
Toolkeeper	16
Stock Clerk	15

XIV RECREATION

Aquatic Supervisor	25
General Recreation Supervisor	25
Golf Course Manager	23
District Recreation Supervisor	23
Supervising Recreation Specialist	23
Assistant Golf Course Manager	21
Lifeguard Captain	21
Greenskeeper	20
Principal Recreation Leader	20
Lifeguard Lieutenant	19
Recreation Specialist	19

Swimming Pool Supervisor	19
Senior Recreation Leader	17
Lifeguard II	16
Accompanist	14
Junior Recreation Leader	14
Lifeguard I	13
Golf Starter	12
Recreation Aide	9

XV MISCELLANEOUS

Transportation Research Director	31
Port Traffic Manager	29
Assistant Director of Civil Defense	27
Airport Manager	24
Cemetery Manager	23
Chief Warden of Civil Defense	23
Facility Protection Coordinator	23
Medical Services Coordinator	23
Assistant Cemetery Manager	21
Photographer	20
Airport Operations Assistant	18
Cook II	17
Airport Attendant	16
Cook I	15
First Aid Attendant	13
Laboratory Aide	10

In order to maintain the status of the persons presently holding the hereinafter named positions, and during their incumbency thereof, the following standard rate numbers provide uniform compensation for like service for said positions:

Radio Operator

15

00043

## UNCLASSIFIED SERVICE

(EXHIBIT C)

	Standard Rate No.	Step	Salary Per Month
Assistant City Attorney	39	E	\$1,052
Assistant City Manager	43	E	1,279
Assistant to the City Manager	34	C	749
Assistant to the City Manager			
Assistant to the Mayor	24	C	460
Budget Officer	33	C	713
Chief of Fire Department	37	E	954
Chief of Police	37	E	954
City Attorney	42	E	1,218
City Auditor and Comptroller	36	E	909
City Clerk	31	E	713
City Engineer	40	E	1,105
City Librarian	33	E	786
City Manager	48	E	1,632
City Treasurer	31	E	713
Confidential Secretary to Chief of Police			
Confidential Secretary to City Manager	20	E	417
Confidential Secretary to Mayor	20	C	378
Deputy City Attorney	31	E	713
Deputy City Attorney	30	E	679
Deputy City Attorney	29	E	647
Deputy City Attorney	28	E	616
Deputy City Attorney	27	E	587
Deputy City Attorney	26	E	559
Deputy City Attorney	25	E	532
Deputy City Attorney	24	E	507
Deputy City Attorney	23	E	483
Deputy City Attorney	22	E	460
Deputy City Attorney	21	E	438
Director of Building Inspection	35	C	786
Director of Mission Bay Park	36	A	749
Director of Operations of Police Department	31	E	713
Director of Public Works	40	E	1,105
Director of Service of Police Department	31	E	713
Director of Social Service	29	E	647
Director of the Water Department	40	E	1,105
Hydraulic Engineer			
Park and Recreation Director	36	E	909
Personnel Director	33	E	786
Purchasing Agent	32	E	749
Superintendent of Maintenance and Operation of the Water Department			

00044

Presented by \_\_\_\_\_

Approved as  
to form by J.F.DuPaul, City Attorney.

By Shelley J. Higgins  
Assistant City Attorney.



I HEREBY CERTIFY that the money required for the appropriation made and/or indebtedness and/or obligation incurred by reason of the provisions of the foregoing ordinance is in the Treasury, and that it is otherwise unencumbered.

Dated.....

Auditor and Comptroller of The City of San Diego, California

By..... Deputy.

Passed and adopted by the Council of the City of San Diego, California, this 31st day of May, 1955, by the following vote, to-wit:

YEAS—Councilmen: Burgener, Williams, Schneider, Kerrigan, Curran, Evenson, Mayor Dail

NAYS—Councilmen: None

ABSENT—Councilmen: None

Charles Dail Mayor of The City of San Diego, California

FRED W. SICK City Clerk of The City of San Diego, California

By Helen M. Willig Deputy.

I HEREBY CERTIFY that the foregoing ordinance was not finally passed until six calendar days had elapsed between the day of its introduction and the day of its final passage, to-wit, on the 24th day of May, 1955, and on the 31st day of May, 1955.

~~I FURTHER CERTIFY that said ordinance was read in full prior to its final passage.~~

I FURTHER CERTIFY that the reading of said ordinance in full prior to its final passage was dispensed with by a vote of not less than four members of the Council, and that there was available for the consideration of each member of the Council prior to the day of its final passage a written or printed copy of said ordinance.

FRED W. SICK City Clerk of The City of San Diego, California.

By Helen M. Willig Deputy.

I HEREBY CERTIFY that the foregoing ordinance was passed on the day of its introduction, to-wit, on the day of 1955, said ordinance being of the kind and character authorized for passage on its introduction by Section 16 of the Charter.

I FURTHER CERTIFY that the final reading of said ordinance was in full.

I FURTHER CERTIFY that the reading of said ordinance in full was dispensed with by a vote of not less than four members of the Council, and that there was available for the consideration of each member of the Council prior to the day of its passage a written or printed copy of said ordinance.

City Clerk of The City of San Diego, California

By..... Deputy.



D.R.W.

512943

DOCUMENT No.....

Date..... MAY 24 1955

OFFICE OF THE CITY CLERK  
SAN DIEGO, CALIFORNIA

ORDINANCE No. .... 6524

*Estab Schedule  
of Compensation  
for Fiscal Year  
Beginning July 1,  
1955*

INTRODUCED

MAY 24 1955

Moved by ..... B

Seconded by ..... K

ADOPTED BY COUNCIL

MAY 31 1955

Moved by ..... B

Seconded by ..... K

GOES INTO EFFECT

Recorded on Film Roll

No. ....

96 214

00023

Affidavit of Publication of

Affidavit of Publication

\$178.25

STATE OF CALIFORNIA, COUNTY OF SAN DIEGO, CITY OF SAN DIEGO.

In the matter of the publication of ORDINANCE NO. 6524 (NEW SERIES) COMPENSATION FOR OFFICERS AND EMPLOYEES OF CITY OF SAN DIEGO

J. A. Denton, being duly sworn, deposes and says: That he is a resident of the County of San Diego, State of California, over twenty-one years of age, and not interested as a party or otherwise in the above-named matter.

That he is the principal clerk of the printers of The San Diego Union, a newspaper published daily in the City of San Diego, County of San Diego, State of California, and of general circulation in said City; that as such principal clerk he has charge of all the advertisements published in said newspaper; that the said

of which the annexed clipping is a copy, has been published in said newspaper for the period of ONE (1) days to-wit: upon the 9th

days of JUNE, 1955, and upon the

19, and that said publication was made in the said newspaper proper, and not in a supplement thereof.

J. A. Denton

Subscribed and sworn to before me, this 13 day of June A. D. 1955

FRED W. SICK City Clerk of the City of San Diego, California (Seal) Edna B. Robinson Deputy.

00048

COMPLE

Table with columns: Sales (in 100s), High, Low, Last, Net Chg. Rows include various stock symbols like AP, 15, 16, 21, etc.

Table of job titles and salaries. Columns include Job Title, Salary, and other details. Rows include Superintendent, Senior Librarian, Assistant Librarian, etc.

Main body of the affidavit text, including the sworn statement of J. A. Denton and the signature of Fred W. Sick.



Affidavit of Publication

\$178.25

Affidavit of Publication of

STATE OF CALIFORNIA, COUNTY OF SAN DIEGO, CITY OF SAN DIEGO.

In the matter of the publication of... ORDINANCE NO. 6524 (NEW SERIES) COMPENSATION FOR OFFICERS AND EMPLOYEES OF CITY OF SAN DIEGO

J. A. Denton, being duly sworn, deposes and says: That he is a resident of the County of San Diego, State of California, over twenty-one years of age, and not interested as a party or otherwise in the above-named matter.

That he is the principal clerk of the printers of The San Diego Union, a newspaper published daily in the City of San Diego, County of San Diego, State of California, and of general circulation in said City; that as such principal clerk he has charge of all the advertisements published in said newspaper; that the said...

of which the annexed clipping is a copy, has been published in said newspaper for the period of... ONE (1) days, to-wit: upon the... 9th

days of... JUNE, 1955, and upon the

days of...

19, and that said publication was made in the said newspaper proper, and not in a supplement thereof.

Subscribed and sworn to before me, this... 13

day of... June A. D. 1955

FRED W. SICK

City Clerk of the City of San Diego, California

(Seal) Edna B. Robinson Deputy.

Table listing various city positions and their corresponding salaries, organized into sections like III CLERICAL, IV CUSTODIAL AND GUARDING, V ENGINEERING, VI FIELD CONTACT AND INSPECTION, VII LABOR AND TRADES, VIII PROFESSIONAL AND TECHNICAL, and XIV RECREATION.

ORDINANCE NO. 6524 (NEW SERIES)

AN ORDINANCE ESTABLISHING A SCHEDULE OF COMPENSATION FOR OFFICERS AND EMPLOYEES OF THE CITY OF SAN DIEGO, PROVIDING UNIFORM COMPENSATION FOR LIKE SERVICE IN THE CLASSIFIED SERVICE, FOR THE FISCAL YEAR BEGINNING JULY 1, 1955.

BE IT ORDAINED By the Council of the City of San Diego, as follows: Section 1. As a schedule of compensation for all officers and employees of the City of San Diego, including the Unclassified and Classified Service, for the fiscal year beginning July 1, 1955, there is hereby adopted and established a Table of Standard Rates of Pay, indicating the minimum and maximum and intermediate range steps for each said standard rate, all as more particularly set forth, enumerated and detailed in Exhibit "A," attached to and made a part of this ordinance.

CITY OF SAN DIEGO, CALIFORNIA (EXHIBIT A) SALARY SCHEDULE 1955-1956

Table with columns for Standard Rates, Salaries, and Monthly. It lists various job titles and their corresponding salary ranges and monthly amounts.

Table listing various city positions and their corresponding salaries, organized into sections like III CLERICAL, IV CUSTODIAL AND GUARDING, V ENGINEERING, VI FIELD CONTACT AND INSPECTION, VII LABOR AND TRADES, VIII PROFESSIONAL AND TECHNICAL, and XIV RECREATION.

00048



ORDINANCE NO. 6524 (NEW SERIES)

AN ORDINANCE ESTABLISHING A SCHEDULE OF COMPENSATION FOR OFFICERS AND EMPLOYEES OF THE CITY OF SAN DIEGO, PROVIDING UNIFORM COMPENSATION FOR LIKE SERVICE IN THE CLASSIFIED SERVICE, FOR THE FISCAL YEAR BEGINNING JULY 1, 1956.

BE IT ORDAINED BY the Council of the City of San Diego, as follows: Section 1. As a schedule of compensation for all officers and employees of the City of San Diego, including the Unclassified and Classified Service, for the fiscal year beginning July 1, 1956, there is hereby adopted and established a Table of Standard Rates of Pay, indicating the minimum and maximum and intermediate range steps for each said standard rate, as more particularly set forth, enumerated and detailed in Exhibit "A," attached to and made a part of this ordinance.

Section 2. "COMPENSATION," as used in this ordinance means the remuneration paid in cash out of city funds controlled by the Council of the City of San Diego, plus the monetary value, as determined by the department head with the approval of the Civil Service Commission, of such housing, lodging, fuel, public utility services, or other advantages similar in character, furnished to an officer or employee in payment for his services.

Section 3. For all positions in the Classified Service of the City of San Diego the standard rate numbers, providing uniform compensation for like service, as more particularly set forth and detailed in Exhibit "B," attached to and made a part of this ordinance, are hereby adopted.

Section 4. As compensation for all officers and employees of the City of San Diego in the Unclassified Service of the City of San Diego the standard rate numbers providing for compensation for such officers and employees as more particularly enumerated, set forth and detailed in Exhibit "C," attached hereto and made a part of this ordinance, are hereby adopted.

Section 5. Except as otherwise provided in the Charter of the City of San Diego, and upon the recommendation of the head of the department or appointing authority, and the approval of the Civil Service Commission, increase in salary if sufficient funds are available may be made in all positions in the Classified Service included within any of the "Standard Rates" numbered 1 to 49, inclusive, as follows: An increase in salary for such position, unless otherwise provided may be approximately five percent (5%) of the existing salary rate per month prescribed for the position, class or grade in which such employee is classified, at the end of six months of continuous service at Step A in the Standard Rate for said position, and at the end of six months of continuous service at Step B in the Standard Rate for said position; and thereafter at the end of each year of continuous service in said position; provided, however, that not more than four (4) such seniority increases may be allowed in the same position; provided, further, that Skilled Trades Apprentices shall be advanced one step within the range of the Standard Rate for the class upon satisfactory completion of each six-month period of required training, subject to the recommendation of the appointing authority and the approval of the Civil Service Joint Apprenticeship Committee and the Civil Service Commission.

Section 6. In the event of the termination of employment or service of any officer or employee in the said Unclassified Service, for any cause, during the said fiscal year, the commission, body or officer having the appointing power to fill such vacancy may assign as compensation to be paid the officer or employee appointed to fill such vacancy any one of the intermediate steps of the Standard Rate Number attached to the position to be filled.

Section 7. For the purpose of computing sick leaves, vacations, leaves of absence, overtime, and terminal severance pay the Auditor and Comptroller is hereby authorized to utilize compilations based upon an eight-hour day and a forty-hour week.

Section 8. The members of the Classified Service, other than firemen and part-time employees, shall receive the foregoing salaries hereinabove provided as compensation in full for work performed by said members of the Classified Service during an average forty-hour week and eight-hour day throughout the fiscal year 1955-1956, except as hereinbefore provided.

Section 9. In fixing and approving the Standard Rates for the officers and employees in the Classified Service of the City, as hereinafter set forth, this Council has recognized the necessity to increase certain salaries over those heretofore paid during the preceding fiscal year, and in so doing hereby intend, in fixing said rates, that where a standard rate of pay has been increased for the fiscal year from that heretofore paid in the past fiscal year, said officer and employee whose rate of pay has thus been increased, shall be entitled to the percentage rate of increase intended, and that such new rate of pay shall be fixed so as to apply to that same step under the new Standard Rate that said employee occupied under the old Standard Rate.

CITY OF SAN DIEGO, CALIFORNIA (EXHIBIT A) SALARY SCHEDULE 1955-1956

Table with 5 columns: No., A, B, C, D, E. Rows 1-49 showing salary steps for various positions.

EQUIVALENT HOURLY AND DAILY RATES

Table with 3 columns: Monthly, Daily, Hourly. Rows 1-49 showing equivalent rates for each position.

STANDARD RATES AND CLASSES I ADMINISTRATION-GENERAL

Table with 2 columns: Position, Standard Rate No. Lists various administrative roles and their corresponding rates.

Table listing various engineering and technical positions such as Associate Civil Engineer, Electrical Engineer, etc., with their respective rates.

VI FIELD CONTACT AND INSPECTION

Table listing field and inspection roles like Chief Electrical Inspector, Building Inspector, etc.

VII LABOR AND TRADES

Table listing labor and trades positions such as Construction and Maintenance Foreman, Electrician, etc.

VIII LIBRARY

Table listing library positions like Principal Librarian, Supervising Librarian.

UNCLASSIFIED SERVICE

Table listing unclassified service positions such as Assistant City Attorney, Budget Officer, etc.

Table listing professional and technical positions like Police Matron, Senior Animal Regulation Officer, etc.

XII PROFESSIONAL AND TECHNICAL

Table listing professional and technical roles such as Supervisor, Business Manager, etc.

XIII PURCHASING AND PROPERTY MANAGEMENT

Table listing purchasing and property management positions like Property Supervisor, Assistant Purchasing Agent, etc.

XIV RECREATION

Table listing recreation positions such as Aquatic Supervisor, Golf Course Manager, etc.

XV MISCELLANEOUS

Table listing miscellaneous positions like Transportation Research Director, Port Traffic Manager, etc.

day of JUNE, 1955, and upon the

days of

19, and that said publication was made in the said newspaper proper, and not in a supplement thereof.

Subscribed and sworn to before me, this 13

day of June A. D. 1955

FRED W. SICK

City Clerk of the City of San Diego, California

(Seal) Edna B. Johnson Deputy.

00048

Operation and adopted by the Council of the City of San Diego, California, this 31st day of May, 1955, by the following vote, to-wit: YEAS-Councilmen: Burgener, Williams, Schneider, Kerrigan, Curran, Evenson, Mayor Dal. AYES-Councilmen: None. ABSENT-Councilmen: None.

CHARLES C. DAIL, Mayor of the City of San Diego, California. FRED W. SICK, City Clerk of the City of San Diego, California. By HELEN M. WILLIG, Deputy.

I HEREBY CERTIFY that the foregoing ordinance was not finally passed until six calendar days had elapsed between the day of its introduction and the day of its final passage, to-wit, on the 24th day of May, 1955, and on the 31st day of May, 1955.

I FURTHER CERTIFY that the reading of said ordinance in full prior to its final passage was dispensed with by a vote of not less than four members of the Council, and that there was available for the consideration of each member of the Council prior to the day of its final passage a written or printed copy of said ordinance.

DOCUMENT NO. 514143

Filed JUN 1 5 1955

*City Clerk.*

By \_\_\_\_\_  
*Deputy.*

**Affidavit of Publication**  
OF

\_\_\_\_\_  
\_\_\_\_\_  
\_\_\_\_\_  
\_\_\_\_\_  
\_\_\_\_\_  
\_\_\_\_\_  
\_\_\_\_\_  
\_\_\_\_\_  
\_\_\_\_\_  
\_\_\_\_\_

ORDINANCE NO. 6525  
(New Series)

AN ORDINANCE AMENDING THE SAN DIEGO MUNICIPAL CODE BY AMENDING SECTION 102.16 THEREOF AND BY ADDING THERETO THREE NEW SECTIONS TO BE NUMBERED. SECTIONS 102.16.1, 102.16.2 AND 102.16.3, ALL RELATING TO PROCEDURE FOR FILING TENTATIVE SUB-DIVISION MAPS.

BE IT ORDAINED, by the Council of The City of San Diego, as follows:

Section 1. That the San Diego Municipal Code be, and the same is hereby amended by amending section 102.16 thereof, to read as follows:

"Sec. 102.16 TENTATIVE MAP.

"Each subdivider shall file with the Planning Commission twelve (12) copies of the tentative map of each subdivision and twelve (12) copies of subdivider's statement and accompanying data made in accordance with the requirements of this Chapter. The time of filing a tentative map shall be construed to be the time at which the same, together with required data is received in the office of the Planning Director. The Planning Director shall indicate the date of filing upon all copies of the tentative map and accompanying data, and thereafter shall transmit one copy of the map and the accompanying data to the City Engineer, one copy to the Director of Public Health, four copies to the Director of the Water Department, one copy to the Director of Public Works, one copy to the Traffic Engineer, two copies to the San Diego Gas & Electric Company, one copy to the State Real Estate Commissioner and one copy to the Division of Highways, State Department of Public Works, when affected."

Section 2. That the San Diego Municipal Code be, and the same is hereby amended by adding three new sections thereto, to be numbered Sections 102.16.1, 102.16.2 and 102.16.3 and to read

00050

as follows:

"Sec. 102.16.1. TENTATIVE MAP-FORM-INFORMATION ON MAP

The tentative map shall be clearly and legibly drawn at a scale of two hundred feet (200') to one inch (1") on subdivisions of one hundred (100) lots or more; on all other subdivisions, at a scale of one hundred feet (100') to one inch (1"), fifty feet (50') to one inch (1") or forty feet (40') to one inch (1"). The map shall contain the following information:

1. Tract name.
2. Name and address of the record owner whose property is proposed to be subdivided and the name and address of the subdivider. The subdivider shall sign the tentative map indicating his approval of the filing of such map.
3. Name and address of registered civil engineer, licensed surveyor or land planner who prepared the map.  
Date of preparation.
4. North Point, Scale of Map.
5. Sufficient description to define the boundaries of the proposed subdivision.
6. The locations, names, width and approximate grade and radius of proposed and existing streets, alleys, highways, utilities, easements and ways in the subdivision.
7. The locations, names and existing widths of adjacent and contiguous streets, highways, alleys, ways and easements.
8. Approximate dimensions of each lot, approximate radii of all curves and approximate locations of building setback lines.
9. Contours and general grade plan of lots, streets, alleys and easements.
10. Location of all existing physical features, affecting the subdivision, such as railroads, buildings, trees, easements, utilities, ditches, watercourses, etc.



11. Approximate boundaries of areas subject to inundation or storm water overflow and the location, width and direction of flow of watercourses.

12. The approximate width and location of all existing or proposed easements for drainage, sewerage and public utilities.

13. Location of any existing buildings within the tract or within ten (10) feet of the boundaries thereof.

14. Location and size of the nearest available public sewers and water mains, existing or planned.

"Sec. 102.16.2. SUPPLEMENTAL INFORMATION FILED WITH TENTATIVE MAP.

The following information shall be filed with the Tentative Map:

1. Type of street improvement, public utilities proposed to be installed.

2. Proposed sewerage system.

3. Proposed storm water sewers or other means of drainage (grade and size).

4. Proposed tree planting plan, if any.

5. Protective covenant, if any, (deed restrictions) to be recorded.

6. Written statement or zoning map indicating the present and proposed use of the various parcels.

"Sec. 102.16.3. ACTION ON TENTATIVE MAP.

1. Within a period of not more than twenty-one (21) days from the receipt of a copy of any such tentative map, each department Director to whom such copy shall have been transmitted, shall file with the Planning Commission, his approval of such Tentative Map or a report showing what changes are necessary to

make such Tentative Map conform to the requirements of the Code, conditions and recommendations for improvements, coming within the jurisdiction of such Director.

2. After receiving the written recommendation of the said Departments, the Planning Commission shall consider the tentative map and within forty-five (45) days after the date of filing, unless such time is extended by agreement with the subdivider, submit a copy of said tentative map to the City Council, together with **departmental recommendations, and** the Planning Commission's recommendations thereon, approving, conditionally approving or disapproving the map and designating the public improvement recommended to be completed under the provisions of this ordinance before approval of the final subdivision map.

3. The City Council shall act upon the Planning Commission's report within ten (10) days after the receipt thereof unless such time is extended by agreement with the subdivider.

The City Clerk shall report the City Council's action thereon to the subdivider and to the City Planning Commission not later than ten (10) days following its action.

4. If no action is taken within these time limits the subdivider may file with the City Clerk a request to be heard by the Council. The Clerk shall thereupon place the matter on the Council docket for a meeting not more than ten (10) days later and shall give the subdivider written notice of the time so set.

The Council may approve or disapprove the tentative map unless additional time for further consideration is mutually agreed upon, or refer it to the Planning Department for immediate action; but if the Council takes no action on the tentative map it shall be deemed denied."

Section 3. This ordinance shall take effect and be in force on the thirty-first day from and after its passage.

Presented by O. W. Campbell

APPROVED as  
to form by J. F. DuPaul, City Attorney

By Mona K. Anderson  
Deputy City Attorney

I HEREBY CERTIFY that the money required for the appropriation made and/or indebtedness and/or obligation incurred by reason of the provisions of the foregoing ordinance is in the Treasury, and that it is otherwise unencumbered.

Dated.....

Auditor and Comptroller of The City of San Diego, California

By..... Deputy.

Passed and adopted by the Council of the City of San Diego, California, this 31st day of May, 1955, by the following vote, to-wit:

YEAS—Councilmen: Burgener, Williams, Schneider, Kerrigan, Curran, Evanson, Mayor Dall

NAYS—Council men None

ABSENT—Council men None

Charles Dall  
Mayor of The City of San Diego, California

FRED W. SICK  
City Clerk of The City of San Diego, California

By Helen M. Willig Deputy.

I HEREBY CERTIFY that the foregoing ordinance was not finally passed until six calendar days had elapsed between the day of its introduction and the day of its final passage, to-wit, on the 24th day of May, 1955, and on the 31st day of May, 1955.

I FURTHER CERTIFY that said ordinance was read in full prior to its final passage.

I FURTHER CERTIFY that the reading of said ordinance in full prior to its final passage was dispensed with by a vote of not less than four members of the Council, and that there was available for the consideration of each member of the Council prior to the day of its final passage a written or printed copy of said ordinance.

FRED W. SICK  
City Clerk of The City of San Diego, California

By Helen M. Willig Deputy.

I HEREBY CERTIFY that the foregoing ordinance was passed on the day of its introduction, to-wit, on the day of 1955, said ordinance being of the kind and character authorized for passage on its introduction by Section 16 of the Charter.

I FURTHER CERTIFY that the final reading of said ordinance was in full.

I FURTHER CERTIFY that the reading of said ordinance in full was dispensed with by a vote of not less than four members of the Council, and that there was available for the consideration of each member of the Council prior to the day of its passage a written or printed copy of said ordinance.

City Clerk of The City of San Diego, California

By..... Deputy.



L.M.W.

512844

DOCUMENT No. ....

Date MAY 24 1955

OFFICE OF THE CITY CLERK  
SAN DIEGO, CALIFORNIA

6525

ORDINANCE No. ....

AMENDING S.D. MUNICIPAL CODE

RE. PROCEDURE FOR FILING TENTA

TIVE SUBDIVISION MAPS

INTRODUCED

MAY 24 1955

Moved by S

Seconded by B

ADOPTED BY COUNCIL

MAY 31 1955

Moved by S

Seconded by W

GOES INTO EFFECT

Recorded on Film Roll

No. 96 215

00049

\$47.15

STATE OF CALIFORNIA, }  
COUNTY OF SAN DIEGO, } SS.  
CITY OF SAN DIEGO. }

**ORDINANCE NO. 6525**  
(NEW SERIES)

**AN ORDINANCE AMENDING THE SAN DIEGO MUNICIPAL CODE BY AMENDING SECTION 102.16 THEREOF AND BY ADDING THEREON THREE NEW SECTIONS TO BE NUMBERED SECTIONS 102.16.1, 102.16.2 AND 102.16.3, ALL RELATING TO PROCEDURE FOR FILING TENTATIVE SUBDIVISION MAPS.**

BE IT ORDAINED by the Council of The City of San Diego, as follows:  
Section 1. That the San Diego Municipal Code be, and the same is hereby amended by amending section 102.16 thereof, to read as follows:

"Sec. 102.16 TENTATIVE MAP.  
"Each subdivider shall file with the Planning Commission twelve (12) copies of the tentative map of each subdivision and twelve (12) copies of subdivider's statement and accompanying data made in accordance with the requirements of this Chapter. The time of filing a tentative map shall be construed to be the time at which the same, together with required data is received in the office of the Planning Director. The Planning Director shall indicate the date of filing upon all copies of the tentative map and accompanying data, and thereafter shall transmit one copy of the map and the accompanying data to the City Engineer, one copy to the Director of Public Health, four copies to the Director of the Water Department, one copy to the Director of Public Works, one copy to the Traffic Engineer, two copies to the San Diego Gas & Electric Company, one copy to the State Real Estate Commissioner and one copy to the Division of Highways, State Department of Public Works, when affected."

Section 2. That the San Diego Municipal Code be, and the same is hereby amended by adding three new sections thereto, to be numbered Sections 102.16.1, 102.16.2 and 102.16.3, and to read as follows:

**"Sec. 102.16.1 TENTATIVE MAP-FORM INFORMATION ON MAP**

The tentative map shall be clearly and legibly drawn at a scale of two hundred feet (200') to one inch (1") on a subdivisions of one hundred (100) lots or more; on all other subdivisions, at a scale of one hundred feet (100') to one inch (1"), fifty feet (50') to one inch (1") or forty feet (40') to one inch (1"). The map shall contain the following information:

1. Tract name.
2. Name and address of the record owner whose property is proposed to be subdivided and the name and address of the subdivider. The subdivider shall sign the tentative map indicating his approval of the filing of such map.
3. Name and address of registered civil engineer, licensed surveyor or land planner who prepared the map. Date of preparation.
4. North Point, Scale of Map.
5. Sufficient description to define the boundaries of the proposed subdivision.
6. The locations, names, width and approximate grade and radius of proposed and existing streets, alleys, highways, utilities, easements and ways in the subdivision.

7. The locations, names and existing widths of adjacent and contiguous streets, highways, alleys, ways and easements.

8. Approximate dimensions of each lot, approximate radii of all curves and approximate locations of building setbacks.

9. Contour and general grade plan of lots, streets, alleys and easements.

10. Location of all existing physical features affecting the subdivision, such as, railroads, buildings, trees, easements, utilities, ditches, watercourses, etc.

11. Approximate boundaries of areas, subject to inundation or storm water overflow and the location, width and direction of flow of water courses.

12. The approximate width and location of all existing or proposed easements for drainage, sewerage and public utilities.

13. Location of any existing buildings within the tract or within ten (10) feet of the boundaries thereof.

14. Location and size of the nearest available public sewers and water mains, existing or planned.

**"Sec. 102.16.2. SUPPLEMENTAL INFORMATION FILED WITH TENTATIVE MAP.**

The following information shall be filed with the Tentative Map:

1. Type of street improvement, public utilities proposed to be installed.
2. Proposed sewerage system.
3. Proposed storm water sewers or other means of drainage (grade and size).
4. Proposed tree planting plan, if any.
5. Protective covenant, if any, (deed restrictions) to be recorded.
6. Written statement or zoning map indicating the present and proposed use of the various parcels.

**"Sec. 102.16.3. ACTION ON TENTATIVE MAP.**

1. Within a period of not more than twenty-one (21) days from the receipt of a copy of any such tentative map, each department Director to whom such copy shall have been transmitted, shall file with the Planning Commission, his approval of such Tentative Map or a report showing what changes are necessary to make such Tentative Map conform to the requirements of the Code, conditions and recommendations for improvements, coming within the jurisdiction of such Director.

2. After receiving the written recommendation of the said Departments, the Planning Commission shall consider the tentative map and within forty-five (45) days after the date of filing, unless such time is extended by agreement with the subdivider, submit a copy of said tentative map to the City Council, together with departmental recommendations, and the Planning Commission's recommendations thereon, approving, conditionally approving or disapproving the map and designating the public improvement recommended to be completed under the provisions of this ordinance before approval of the final subdivision map.

3. The City Council shall act upon the Planning Commission's report within ten (10) days after the receipt thereof unless such time is extended by agreement with the subdivider.

The City Clerk shall report the City Council's action thereon to the subdivider and to the City Planning Commission not later than ten (10) days following its action.

4. If no action is taken within these time limits the subdivider may file with the City Clerk a request to be heard by the Council. The Clerk shall thereupon place the matter on the Council docket for a meeting not more than ten (10) days later and shall give the subdivider written notice of the time so set.

The Council may approve or disapprove the tentative map unless additional time for further consideration is mutually agreed upon, or refer it to the Planning Department for immediate action; but if the Council takes no action on the tentative map it shall be deemed denied."

Section 3. This ordinance shall take effect and be in force on the thirty-first day from and after its passage.

Passed and adopted by the Council of the City of San Diego, California, this 31st day of May, 1955, by the following vote, to-wit:

YEAS—Councilmen: Burgener, Williams, Schneider, Kerrigan, Curran, Evenson, Mayor Dail.

NAYS—Councilmen: None.

ABSENT—Councilmen: None.

CHARLES C. DAIL,  
Mayor of The City of San Diego, California.

FRED W. SICK,  
City Clerk of The City of San Diego, California.

By HELEN M. WILLIG,  
Deputy.

I HEREBY CERTIFY that the foregoing ordinance was not finally passed until six calendar days had elapsed between the day of its introduction and the day of its final passage, to-wit, on the 24th day of May, 1955, and on the 31st day of May, 1955.

I FURTHER CERTIFY that the reading of said ordinance in full prior to its final passage was dispensed with by a vote of not less than four members of the Council, and that there was available for the consideration of each member of the Council prior to the day of its final passage a written or printed copy of said ordinance.

FRED W. SICK,  
City Clerk of The City of San Diego, California.

By HELEN M. WILLIG,  
Deputy.

(SEAL)

(Seal)

6/9

In the matter of the publication of..... ORDINANCE  
NO 6525 (NEW SERIES) AMENDING MUNICIPAL  
CODE - FILING TENTATIVE SUBDIVISION MAPS

J. A. Denton, being duly sworn, deposes and says: That he is a resident of the County of San Diego, State of California, over twenty-one years of age, and not interested as a party or otherwise in the above-named matter.

That he is the principal clerk of the printers of The San Diego Union, a newspaper published daily in the City of San Diego, County of San Diego, State of California, and of general circulation in said City; that as such principal clerk he has charge of all the advertisements published in said newspaper; that the said..... ORDINANCE.....

of which the annexed clipping is a copy, has been published in said newspaper for the period of..... ONE..... (1).....

days; to-wit: upon the..... 9th.....

days of..... JUNE....., 1955....., and upon the

..... days of.....

19....., and that said publication was made in the said newspaper proper, and not in a supplement thereof.

Subscribed and sworn to before me, this..... 13.....

day of..... June..... A. D. 1955

FRED W. SICK  
City Clerk of the City of San Diego, California

By..... Edna B. Robinson.....  
Deputy.

DOCUMENT NO. 514145

Filed JUN 13 1955

*City Clerk.*

By.....  
*Deputy.*

**Affidavit of Publication**  
OF

.....  
.....  
.....  
.....  
.....  
.....  
.....  
.....  
.....  
.....

ORDINANCE NO. 6526  
(New Series)

AN ORDINANCE APPROPRIATING THE SUM OF \$21,200.00 FROM THE UNAPPROPRIATED BALANCE FUND OF THE CITY OF SAN DIEGO, FOR THE PURPOSE OF PROVIDING FUNDS FOR WIDENING GARNET STREET, BETWEEN MORRELL STREET AND BALBOA AVENUE, IN SAID CITY.

BE IT ORDAINED By the Council of The City of San Diego, as follows:

Section 1. That the sum of Twenty-one Thousand Two Hundred Dollars (\$21,200.00), or so much thereof as may be necessary, be, and the same is hereby set aside and appropriated out of the Unappropriated Balance Fund of The City of San Diego, for the purpose only and exclusively of providing funds for widening Garnet Street, between Morrell Street and Balboa Avenue, in said City.

Section 2. This ordinance shall take effect and be in force on the thirty-first day from and after its passage.

Presented by *O. W. Campbell*

Approved as  
to form by J. F. DuPaul, City Attorney.

By *Shelley J. Higgins*  
Assistant City Attorney.



I HEREBY CERTIFY that the money required for the appropriation made and/or indebtedness and/or obligation incurred by reason of the provisions of the foregoing ordinance is in the Treasury, and that it is otherwise unencumbered.

Dated May 27, 1955

John E. Zuilken  
Auditor and Comptroller of The City of San Diego, California

By R. Gerwig Deputy.

Passed and adopted by the Council of the City of San Diego, California, this 31st day of May, 1955, by the following vote, to-wit:

YEAS—Councilmen: Burgener, Williams, Schneider, Kerrigan, Curran, Evenson,  
Mayor Dail

NAYS—Council men None

ABSENT—Council men None

Charles Dail  
Mayor of The City of San Diego, California

FRED W. SICK  
City Clerk of The City of San Diego, California

By Helen M. Willig Deputy.

I HEREBY CERTIFY that the foregoing ordinance was not finally passed until six calendar days had elapsed between the day of its introduction and the day of its final passage, to-wit, on the \_\_\_\_\_ day of \_\_\_\_\_, 195\_\_\_\_, and on the \_\_\_\_\_ day of \_\_\_\_\_, 195\_\_\_\_.

I FURTHER CERTIFY that said ordinance was read in full prior to its final passage.

I FURTHER CERTIFY that the reading of said ordinance in full prior to its final passage was dispensed with by a vote of not less than four members of the Council, and that there was available for the consideration of each member of the Council prior to the day of its final passage a written or printed copy of said ordinance.

\_\_\_\_\_  
City Clerk of The City of San Diego, California

By \_\_\_\_\_ Deputy.

I HEREBY CERTIFY that the foregoing ordinance was passed on the day of its introduction, to-wit, on the 31st day of May, 1955, said ordinance being of the kind and character authorized for passage on its introduction by Section 16 of the Charter.

~~I FURTHER CERTIFY that the final reading of said ordinance was in full.~~

I FURTHER CERTIFY that the reading of said ordinance in full was dispensed with by a vote of not less than four members of the Council, and that there was available for the consideration of each member of the Council prior to the day of its passage a written or printed copy of said ordinance.

FRED W. SICK  
City Clerk of The City of San Diego, California

By Helen M. Willig Deputy.



**C. A. W.**

513318

**DOCUMENT No.**.....

Date..... **MAY 31 1955**

OFFICE OF THE CITY CLERK  
SAN DIEGO, CALIFORNIA

ORDINANCE No. .... **6526**

Appr. \$21,200.00 from the  
Unappropriated Balance Fund,  
for widening Garnet Street,  
between Morrell Street and  
Baiboa Avenue.

**INTRODUCED**

**MAY 31 1955**

Moved by .....

Seconded by .....

**ADOPTED BY COUNCIL**

**MAY 31 1955**

Moved by .....

Seconded by .....

**GOES INTO EFFECT**

Recorded on Film Roll

No. .... **96 216**

**00058**

ORDINANCE NO.  
(New Series)

6527

AN ORDINANCE APPROPRIATING THE SUM OF \$1,350.00 FROM THE CAPITAL OUTLAY FUND OF THE CITY OF SAN DIEGO, FOR THE PURPOSE OF PROVIDING ADDITIONAL FUNDS FOR THE IMPROVEMENT OF THE INTERSECTION OF WARING ROAD AND ALVARADO CANYON ROAD, INCLUDING PAVING AND CURB CONSTRUCTION AND INSTALLATION OF SIGNS AT SAID INTERSECTION.

BE IT ORDAINED By the Council of The City of San Diego, as follows:

Section 1. That the sum of One Thousand Three Hundred Fifty Dollars (\$1,350.00), or so much thereof as may be necessary, be, and the same is hereby set aside and appropriated out of the Capital Outlay Fund of The City of San Diego, for the purpose only and exclusively of providing funds in addition to the funds heretofore appropriated by Ordinance No. ~~6436~~ (New Series) of the ordinances of said City, for the improvement of the intersection of Waring Road and Alvarado Canyon Road, in said City, including paving and curb construction and installation of signs at said intersection.

Section 2. This ordinance shall take effect and be in force on the thirty-first day from and after its passage.

Presented by *D. W. Campbell*

Approved as  
to form by J.F. DuPaul, City Attorney.

By *Shelley J. Higgins*  
Assistant City Attorney.

00062

I HEREBY CERTIFY that the money required for the appropriation made and/or indebtedness and/or obligation incurred by reason of the provisions of the foregoing ordinance is in the Treasury, and that it is otherwise unencumbered.

Dated May 27, 1955

Jan S. Quilken  
Auditor and Comptroller of The City of San Diego, California

By R. Gerwig Deputy.

Passed and adopted by the Council of the City of San Diego, California, this 31st day of May, 1955, by the following vote, to-wit:

YEAS—Councilmen: Burgener, Williams, Schneider, Kerrigan, Curran, Evenson, Mayer Dail

NAYS—Council men None

ABSENT—Council men None

Charles Dail  
Mayor of The City of San Diego, California

FRED W. SICK  
City Clerk of The City of San Diego, California



By Helen M. Willig Deputy.

I HEREBY CERTIFY that the foregoing ordinance was not finally passed until six calendar days had elapsed between the day of its introduction and the day of its final passage, to-wit, on the \_\_\_\_\_ day of \_\_\_\_\_, 195\_\_\_\_, and on the \_\_\_\_\_ day of \_\_\_\_\_, 195\_\_\_\_.

I FURTHER CERTIFY that said ordinance was read in full prior to its final passage.

I FURTHER CERTIFY that the reading of said ordinance in full prior to its final passage was dispensed with by a vote of not less than four members of the Council, and that there was available for the consideration of each member of the Council prior to the day of its final passage a written or printed copy of said ordinance.

\_\_\_\_\_  
City Clerk of The City of San Diego, California



By \_\_\_\_\_ Deputy.

I HEREBY CERTIFY that the foregoing ordinance was passed on the day of its introduction, to-wit, on the 31st day of May, 1955, said ordinance being of the kind and character authorized for passage on its introduction by Section 16 of the Charter.

~~I FURTHER CERTIFY that the final reading of said ordinance was in full.~~

I FURTHER CERTIFY that the reading of said ordinance in full was dispensed with by a vote of not less than four members of the Council, and that there was available for the consideration of each member of the Council prior to the day of its passage a written or printed copy of said ordinance.

FRED W. SICK  
City Clerk of The City of San Diego, California

By Helen M. Willig Deputy.



L. A. W.

513319

DOCUMENT No. ....

MAY 31 1955

Date .....

OFFICE OF THE CITY CLERK  
SAN DIEGO, CALIFORNIA

ORDINANCE No. .... **6527** .....

Appr. \$1,350.00 from the  
Capital Outlay Fund for  
improvement of the Intersection  
of Waring Road and Alvarado  
Canyon Road.

INTRODUCED

MAY 31 1955

Moved by ..... **W** .....

Seconded by ..... **B** .....

ADOPTED BY COUNCIL

MAY 31 1955

Moved by ..... **W** .....

Seconded by ..... **B** .....

GOES INTO EFFECT

Recorded on Film Roll **96 217**  
No. ....

00061

ORDINANCE No. 6528  
(New Series)

AN ORDINANCE INCORPORATING A PORTION OF LOT 18, EX MISSION LANDS IN THE CITY OF SAN DIEGO, CALIFORNIA, INTO C AND C-1A ZONES, AS DEFINED BY SECTIONS 101.0411 AND 101.0411.1 RESPECTIVELY OF THE SAN DIEGO MUNICIPAL CODE, AND REPEALING ORDINANCE No. 35 (New Series), AND ORDINANCE No. 3917 (NEW SERIES), IN SO FAR AS THEY CONFLICT HEREWITH.

WHEREAS, pursuant to section 101.0206 of the San Diego Municipal Code, the City Planning Commission fixed and determined a time and place for a public hearing upon a proposed zoning of a portion of Lot 18 Ex Mission Lands in The City of San Diego, California, as indicated on Planning Commission Zone Map Drawing No. B640 on file in the office of the City Clerk as Document No. 510872; and

WHEREAS, after due notice, duly and regularly given, hearings were duly held and all persons interested were given an opportunity to appear and be heard before said Planning Commission; and

WHEREAS, the Planning Commission has filed a report with the City Council of said City as Document No. 510872, dated April 21, 1955, indicating that the Planning Commission by a vote of 4 to 0 approved the rezoning of a portion of Lot 18, Ex Mission Lands in The City of San Diego, California, as indicated on Zone Map Drawing No. B640.1 on file in the office of the City Clerk as Document No. 512909, into C Zone as defined by Section 101.0411 of the San Diego Municipal Code, but indicated that the five votes necessary to recommend the rezoning were not obtained; and

WHEREAS, the Council, after public hearing, is of the opinion that the best interests of the people of The City of San Diego will be subserved by rezoning said portion of Lot 18 Ex Mission Lands in The City of San Diego, as indicated on Zone Map Drawing No. B640.2 filed in the office of the City Clerk as Document No. 512910

00065

into C and C-1A zones as such zones are defined in sections 101.0411 and 101.0411.1 respectively of the San Diego Municipal Code; and

WHEREAS, the area as designated on Zone Map Drawing No. B640.2<sup>is</sup>/proposed to be subdivided, whereby provision will be made for the installation of public utility services and for the dedication of streets, alleys and easements for public uses; NOW, THEREFORE,

BE IT ORDAINED, by the Council of The City of San Diego, as follows:

Section 1. That if, as and when, in the event that a portion of Lot 18, Ex Mission Lands in The City of San Diego, California, as indicated on Zone Map Drawing No. B640.2 contained in City Clerk's Document No. 512910 is subdivided, and a map thereof duly recorded, and within such subdivision, provision is made for the installation of public utility services and the dedication of streets, alleys and easements for public use, the provisions of sections 101.0411 and 101.0411.1 of the San Diego Municipal Code shall attach and become applicable to the said subdivided lands and said subdivided lands shall be incorporated into C and C-1A zones as described by sections 101.0411 and 101.0411.1 respectively of the San Diego Municipal Code, the boundaries of such zones to be as indicated on Zone Map Drawing No. B640.2 filed in the office of the City Clerk as Document No. 512910.

Section 2. That in the event the zoning restriction shall attach to the said subdivided lands described in section 1 of this ordinance, Ordinance No. 35 (New Series) of the ordinances of The City of San Diego, entitled, "An Ordinance incorporating Marilou Park and Vicinity in The City of San Diego, California, into R-1, R-2 and C Zones, as defined by Ordinance No. 8924 of the Ordinances of said City, and Amendments Thereto.", adopted

September 12, 1932, be, and the same is hereby repealed insofar as the same conflicts herewith.

Section 3. That in the event the zoning restriction shall attach to the said subdivided lands described in section 1 of this ordinance, Ordinance No. 3917 (New Series) of the ordinances of The City of San Diego, entitled, "An Ordinance incorporating a portion of the east half of the northwest quarter (E-1/2 of the NW-1/4) of Lot 18, Horton's Purchase of Ex-Mission Lands, lying along Federal Boulevard, westerly of 47th Street in The City of San Diego, California, into a "C" zone as defined by Ordinance No. 8924 of the ordinances of said City and amendments thereto, and repealing Ordinance No. 35 (New Series), adopted September 12, 1932, insofar as the same conflicts herewith.", adopted November 16, 1948, be, and the same is hereby repealed insofar as the same conflicts herewith.

Section 4. This ordinance shall take effect and be in force on the thirty-first day from and after its passage.

Presented by \_\_\_\_\_

APPROVED as  
to form by J. F. DuPaul, City Attorney

By *Mona H. Anderson*  
Deputy City Attorney



I HEREBY CERTIFY that the money required for the appropriation made and/or indebtedness and/or obligation incurred by reason of the provisions of the foregoing ordinance is in the Treasury, and that it is otherwise unencumbered.

Dated .....

Auditor and Comptroller of The City of San Diego, California

By ..... Deputy.

Passed and adopted by the Council of the City of San Diego, California, this 2nd day of June, 1955, by the following vote, to-wit:

YEAS—Councilmen: Burgener, Williams, Schneider, Kerrigan, Curran, Evenson, Mayor Dail

NAYS—Council men None

ABSENT—Council men None

Charles Dail Mayor of The City of San Diego, California

FRED W. SICK City Clerk of The City of San Diego, California

By Helen M. Willyg Deputy.



I HEREBY CERTIFY that the foregoing ordinance was not finally passed until six calendar days had elapsed between the day of its introduction and the day of its final passage, to-wit, on the 26th day of May, 1955, and on the 2nd day of June, 1955.

~~I FURTHER CERTIFY that said ordinance was read in full prior to its final passage.~~

I FURTHER CERTIFY that the reading of said ordinance in full prior to its final passage was dispensed with by a vote of not less than four members of the Council, and that there was available for the consideration of each member of the Council prior to the day of its final passage a written or printed copy of said ordinance.

FRED W. SICK City Clerk of The City of San Diego, California

By Helen M. Willyg Deputy.



I HEREBY CERTIFY that the foregoing ordinance was passed on the day of its introduction, to-wit, on the day of 1955, said ordinance being of the kind and character authorized for passage on its introduction by Section 16 of the Charter.

I FURTHER CERTIFY that the final reading of said ordinance was in full.

I FURTHER CERTIFY that the reading of said ordinance in full was dispensed with by a vote of not less than four members of the Council, and that there was available for the consideration of each member of the Council prior to the day of its passage a written or printed copy of said ordinance.

City Clerk of The City of San Diego, California

By ..... Deputy.



1000

C. H. W.

513013

DOCUMENT No. ....

Date..... MAY 26 1955

OFFICE OF THE CITY CLERK  
SAN DIEGO, CALIFORNIA

ORDINANCE No. .... 6528

Incorporating portion of Lot 18,  
Ex Mission Lands, into C and  
C-1A Zones; repealing conflict-  
ing Ordinances.

INTRODUCED

MAY 26 1955

Moved by..... B

Seconded by..... S

ADOPTED BY COUNCIL

JUN 2 1955

Moved by..... S

Seconded by..... W

GOES INTO EFFECT

Recorded on Film Roll 96 296  
No.....

00064

# Affidavit of Publication

\$34.50

STATE OF CALIFORNIA,  
COUNTY OF SAN DIEGO, } SS.  
CITY OF SAN DIEGO. }

### ORDINANCE NO. 6528 (NEW SERIES)

AN ORDINANCE INCORPORATING A PORTION OF LOT 18, EX MISSION LANDS IN THE CITY OF SAN DIEGO, CALIFORNIA, INTO C AND C-1A ZONES, AS DEFINED BY SECTIONS 101.041 AND 101.041.1 RESPECTIVELY OF THE SAN DIEGO MUNICIPAL CODE, AND REPEALING ORDINANCE NO. 35 (NEW SERIES), AND ORDINANCE NO. 3917 (NEW SERIES), INsofar AS THEY CONFLICT HEREWITH.

WHEREAS, pursuant to section 101.0208 of the San Diego Municipal Code, the City Planning Commission, fixed and determined a time and place for a public hearing upon a proposed zoning of a portion of Lot 18, Ex Mission Lands in The City of San Diego, California, as indicated on Planning Commission Zone Map Drawing No. B640 on file in the office of the City Clerk as Document No. 510872; and

WHEREAS, after due notice, duly and regularly given, hearings were duly held and all persons interested were given an opportunity to appear and be heard before said Planning Commission; and

WHEREAS, the Planning Commission has filed a report with the City Council of said City as Document No. 510872, dated April 21, 1955, indicating that the Planning Commission by a vote of 4 to 0 approved the rezoning of a portion of Lot 18, Ex Mission Lands in The City of San Diego, California, as indicated on Zone Map Drawing No. B640.1 on file in the office of the City Clerk as Document No. 512809, into C Zone as defined by Section 101.041 of the San Diego Municipal Code, but indicated that the five votes necessary to recommend the rezoning were not obtained; and

WHEREAS, the Council, after public hearing, is of the opinion that the best interests of the people of The City of San Diego will be subserved by rezoning said portion of Lot 18, Ex Mission Lands in The City of San Diego, as indicated on Zone Map Drawing No. B640.2 filed Document No. 512910 into C and C-1A zones as such zones are defined in sections 101.041 and 101.041.1 respectively of the San Diego Municipal Code; and

WHEREAS, the area as designated on Zone Map Drawing No. B640.2 is proposed to be subdivided, whereby provision will be made for the installation of public utility services and for the dedication of streets, alleys and easements for public uses; NOW, THEREFORE,

BE IT ORDAINED, by the Council of The City of San Diego, as follows:

Section 1. That if, as and when, in the event that a portion of Lot 18, Ex Mission Lands in The City of San Diego, California, as indicated on Zone Map Drawing No. B640.2 contained in City Clerk's Document No. 512910 is subdivided, and a map thereof duly recorded, and within such subdivision, provision is made for the installation of public utility services and the dedication of streets, alleys and easements for public use, the provisions of sections 101.041 and 101.041.1 of the San Diego Municipal Code shall attach and become applicable to the said subdivided lands and said subdivided lands shall be incorporated into C and C-1A zones as described by sections 101.041 and 101.041.1 respectively of the San Diego Municipal Code, the boundaries of such zones to be as indicated on Zone Map Drawing No. B640.2 filed in the office of the City Clerk as Document No. 512910.

Section 2. That in the event the zoning restriction shall attach to the said subdivided lands described in

section 1 of this ordinance, Ordinance No. 35 (New Series) of the ordinances of The City of San Diego, entitled, "An Ordinance incorporating Marlou Park and Vicinity in The City of San Diego, California, into R-1, R-2 and C Zones, as defined by Ordinance No. 8924 of the Ordinances of said City, and Amendments Thereto," adopted, September 12, 1932, be, and the same is hereby repealed insofar as the same conflicts herewith.

Section 3. That in the event the zoning restriction shall attach to the said subdivided lands described in section 1 of this ordinance, Ordinance No. 3917 (New Series) of the ordinances of The City of San Diego, entitled, "An Ordinance incorporating a portion of the east half of the northwest quarter (E-1/2 of the NW-1/4) of Lot 18, Horton's Purchase of Ex-Mission Lands, lying along Federal Boulevard, westerly of 47th Street in The City of San Diego, California, into a "C" zone as defined by Ordinance No. 8924 of the ordinances of said City and amendments thereto, and repealing Ordinance No. 35 (New Series), adopted September 12, 1932, insofar as the same conflicts herewith," adopted November 16, 1948, be, and the same is hereby repealed insofar as the same conflicts herewith.

Section 4. This ordinance shall take effect and be in force on the thirty-first day from and after its passage.

Passed and adopted by the Council of the City of San Diego, California, this 2nd day of June, 1955, by the following vote, to-wit:

YEAS—Councilmen: Burgener, Williams, Schneider, Kerrigan, Curran, Evenson, Mayor Dail.

NAYS—Councilmen: None.

ABSENT—Councilmen: None.

CHARLES C. DAIL,  
Mayor of The City  
of San Diego, California.

FRED W. SICK,  
City Clerk of The City  
of San Diego, California.

By HELEN M. WILLIG, Deputy.

I HEREBY CERTIFY that the foregoing ordinance was not finally passed until six calendar days had elapsed between the day of its introduction and the day of its final passage, to-wit, on the 26th day of May, 1955, and on the 2nd day of June, 1955.

I FURTHER CERTIFY that the reading of said ordinance in full prior to its final passage was dispensed with by a vote of not less than four members of the Council, and that there was available for the consideration of each member of the Council prior to the day of its final passage a written or printed copy of said ordinance.

FRED W. SICK,  
City Clerk of The City  
of San Diego, California.

By HELEN M. WILLIG,  
Deputy.

6/9

In the matter of the publication of... ORDINANCE NO. 6528 (NEW SERIES) LOT 18 EX MISSION LANDS INTO C AND C-1 A ZONES

J. A. Denton, being duly sworn, deposes and says: That he is a resident of the County of San Diego, State of California, over twenty-one years of age, and not interested as a party or otherwise in the above-named matter.

That he is the principal clerk of the printers of The San Diego Union, a newspaper published daily in the City of San Diego, County of San Diego, State of California, and of general circulation in said City; that as such principal clerk he has charge of all the advertisements published in said newspaper; that the said... ORDINANCE

of which the annexed clipping is a copy, has been published in said newspaper for the period of... ONE (1) days to-wit: upon the... 9th

day of... JUNE... 19.55, and upon the

... days of... 19... and that said publication was made in the said newspaper proper, and not in a supplement thereof.

J. A. Denton  
Subscribed and sworn to before me, this... 13

day of... June... A. D. 19... 55

FRED W. SICK  
City Clerk of the City of San Diego, California  
By... Edna B. Robinson  
Deputy.

DOCUMENT NO. 514146

Filed JUN 13 1955

City Clerk.

By Deputy.

**Affidavit of Publication**  
OF

.....  
.....  
.....  
.....  
.....  
.....  
.....  
.....  
.....  
.....

ORDINANCE NO. 6529  
(New Series)

AN ORDINANCE APPROPRIATING THE SUM OF \$1,240.00 FROM THE UNAPPROPRIATED BALANCE FUND OF THE CITY OF SAN DIEGO, FOR THE PURPOSE OF PROVIDING FUNDS TO PAY THE CITY'S SHARE OF THE EXPENSES INCURRED IN CONDUCTING CEREMONIES COMMEMORATING THE OPENING OF THE MISSION BAY CHANNEL, IN SAID CITY.

BE IT ORDAINED By the Council of The City of San Diego, as follows:

Section 1. That the sum of One Thousand Two Hundred Forty Dollars (\$1,240.00), or so much thereof as may be necessary, be, and the same is hereby set aside and appropriated out of the Unappropriated Balance Fund of The City of San Diego, for the purpose only and exclusively of providing funds to pay the City's share of the expenses incurred in conducting ceremonies commemorating the opening of the Mission Bay Channel, in said City.

Section 2. This ordinance shall take effect and be in force on the thirty-first day from and after its passage.

Presented by

O. W. Campbell

Approved as

to form by J.F. DuPaul, City Attorney.

By

Shelley J. Higgins  
Assistant City Attorney.

I HEREBY CERTIFY that the money required for the appropriation made and/or indebtedness and/or obligation incurred by reason of the provisions of the foregoing ordinance is in the Treasury, and that it is otherwise unencumbered.

Dated May 27, 1955

J. E. Zuelke  
Auditor and Comptroller of The City of San Diego, California

By R. Gerwig Deputy.

Passed and adopted by the Council of the City of San Diego, California, this 2nd day of

June, 1955, by the following vote, to-wit:

YEAS—Councilmen: Burgener, Williams, Schneider, Kerrigan, Curran, Evenson,

Mayor Dail

NAYS—Council men None

ABSENT—Council men None

Charles Dail  
Mayor of The City of San Diego, California

FRED W. SICK  
City Clerk of The City of San Diego, California

By Helen M. Willig Deputy.



I HEREBY CERTIFY that the foregoing ordinance was not finally passed until six calendar days had elapsed between the day of its introduction and the day of its final passage, to-wit, on the \_\_\_\_\_ day of \_\_\_\_\_, 195\_\_\_\_, and on the \_\_\_\_\_ day of \_\_\_\_\_, 195\_\_\_\_.

I FURTHER CERTIFY that said ordinance was read in full prior to its final passage.

I FURTHER CERTIFY that the reading of said ordinance in full prior to its final passage was dispensed with by a vote of not less than four members of the Council, and that there was available for the consideration of each member of the Council prior to the day of its final passage a written or printed copy of said ordinance.

\_\_\_\_\_  
City Clerk of The City of San Diego, California



By \_\_\_\_\_ Deputy.

I HEREBY CERTIFY that the foregoing ordinance was passed on the day of its introduction, to-wit, on the 2nd day of June, 1955, said ordinance being of the kind and character authorized for passage on its introduction by Section 16 of the Charter.

~~I FURTHER CERTIFY that the final reading of said ordinance was in full.~~

I FURTHER CERTIFY that the reading of said ordinance in full was dispensed with by a vote of not less than four members of the Council, and that there was available for the consideration of each member of the Council prior to the day of its passage a written or printed copy of said ordinance.

FRED W. SICK  
City Clerk of The City of San Diego, California

By Helen M. Willig Deputy.



A. M. W.

513520

DOCUMENT No. ....

Date JUN 1 1955

OFFICE OF THE CITY CLERK  
SAN DIEGO, CALIFORNIA

ORDINANCE No. 6529

Approp. \$1,240.00 from Unappropriated

Balance Fund for City's share of expenses  
in conducting ceremonies commemorating  
the opening of Mission Bay Channel

INTRODUCED

JUN 2 1955

Moved by K

Seconded by C

ADOPTED BY COUNCIL

JUN 2 1955

Moved by K

Seconded by C

GOES INTO EFFECT

Recorded on Film Roll No. 96 297

00071

ORDINANCE NO. 6530  
(New Series)

AN ORDINANCE APPROPRIATING THE SUM OF \$8,800.00 FROM THE CAPITAL OUTLAY FUND OF THE CITY OF SAN DIEGO, FOR THE PURPOSE OF PROVIDING FUNDS FOR THE CONSTRUCTION OF TRAFFIC ISLANDS AT PERSHING DRIVE AND FLORIDA STREET, IN SAID CITY.

BE IT ORDAINED By the Council of The City of San Diego,  
as follows:

Section 1. That the sum of Eight Thousand Eight Hundred Dollars (\$8,800.00), or so much thereof as may be necessary, be, and the same is hereby set aside and appropriated out of the Capital Outlay Fund of The City of San Diego, for the purpose only and exclusively of providing funds for the construction of traffic islands at Pershing Drive and Florida Street, in said City.

Section 2. This ordinance shall take effect and be in force on the thirty-first day from and after its passage.

Presented by O. W. Campbell

Approved as  
to form by J.F. DuPaul, City Attorney.

By Shelley J. Higgins  
Assistant City Attorney.



I HEREBY CERTIFY that the money required for the appropriation made and/or indebtedness and/or obligation incurred by reason of the provisions of the foregoing ordinance is in the Treasury, and that it is otherwise unencumbered.

Dated June 2, 1955

Gen E Zwick  
Auditor and Comptroller of The City of San Diego, California

By R. Gerwig Deputy.

Passed and adopted by the Council of the City of San Diego, California, this 7th day of June, 1955, by the following vote, to-wit:

YEAS—Councilmen: Burgener, Williams, Schneider, Kerrigan, Curran, Evenson,  
Mayor Dail

NAYS—Council men None

ABSENT—Council men None

Chas Dail  
Mayor of The City of San Diego, California

FRED W. SICK  
City Clerk of The City of San Diego, California

By Helen M. Willyg Deputy.



I HEREBY CERTIFY that the foregoing ordinance was not finally passed until six calendar days had elapsed between the day of its introduction and the day of its final passage, to-wit, on the \_\_\_\_\_ day of \_\_\_\_\_, 195\_\_\_\_, and on the \_\_\_\_\_ day of \_\_\_\_\_, 195\_\_\_\_.

I FURTHER CERTIFY that said ordinance was read in full prior to its final passage.

I FURTHER CERTIFY that the reading of said ordinance in full prior to its final passage was dispensed with by a vote of not less than four members of the Council, and that there was available for the consideration of each member of the Council prior to the day of its final passage a written or printed copy of said ordinance.

\_\_\_\_\_  
City Clerk of The City of San Diego, California

By \_\_\_\_\_ Deputy.



I HEREBY CERTIFY that the foregoing ordinance was passed on the day of its introduction, to-wit, on the 7th day of June, 1955, said ordinance being of the kind and character authorized for passage on its introduction by Section 16 of the Charter.

~~I FURTHER CERTIFY that the final reading of said ordinance was in full.~~

I FURTHER CERTIFY that the reading of said ordinance in full was dispensed with by a vote of not less than four members of the Council, and that there was available for the consideration of each member of the Council prior to the day of its passage a written or printed copy of said ordinance.

FRED W. SICK  
City Clerk of The City of San Diego, California

By Helen M. Willyg Deputy.



A.R.W

DOCUMENT No. 513747

Date JUN - 6 1955

OFFICE OF THE CITY CLERK  
SAN DIEGO, CALIFORNIA

ORDINANCE No. 6530

Appr. \$8,800.00 from the  
Capital Outlay Fund for  
traffic islands, etc.

INTRODUCED

JUN 7 1955

Moved by K

Seconded by B

ADOPTED BY COUNCIL

JUN 7 1955

Moved by K

Seconded by B

GOES INTO EFFECT

Recorded on Film Roll 96 333  
No.

00074

ORDINANCE 6531 (New Series)

AN ORDINANCE ESTABLISHING THE GRADE OF PAUL JONES AVENUE IN THE CITY OF SAN DIEGO, CALIFORNIA, BETWEEN A LINE PARALLEL TO AND DISTANT 12.14 feet SOUTHERLY FROM THE EASTERLY PROLONGATION OF THE SOUTHERLY LINE OF LOT 8, BLOCK 1, AMERICAN PARK ACCORDING TO MAP NO. 983 ON FILE IN THE OFFICE OF THE COUNTY RECORDER OF SAN DIEGO COUNTY.

BE IT ORDAINED By the Council of the City of San Diego, California, as follows:

SECTION I. That the grade of Paul Jones Avenue in the City of San Diego, California, between a line parallel to and distant 12.14 feet southerly from the easterly prolongation of the southerly line of Lot 8, Block 1, American Park according to Map No. 983 on file in the office of the County Recorder of San Diego County; and the northeasterly line of Morena Boulevard be, and the same is hereby established as follows:

At a point on the easterly line of Paul Jones Avenue distant 12.14 feet southerly from the intersection of the easterly line of Paul Jones Avenue with the easterly prolongation of the southerly line of said Lot 8, Block 1, the grade elevation to remain at 58.46 feet;

At a point on the easterly line of Paul Jones Avenue distant 7.12 feet southerly of the last named point, the grade elevation to remain at 57.94 feet; at a point on the easterly line of Paul Jones Avenue distant 20.00 feet southerly of the last named point, the grade elevation to remain at 56.57 feet; at a point on the easterly line of Paul Jones Avenue distant 20.00 feet southerly of the last named point, the grade elevation to remain at 55.32 feet; at a point on the easterly line of Paul Jones Avenue distant 20.00 feet southerly of the last named point, the grade elevation to remain at 54.20 feet; at a point on the easterly line of Paul Jones Avenue distant 20.00 feet southerly of the last named point, the grade elevation to remain at 53.22 feet; at a point on the easterly line of Paul Jones Avenue distant 20.00 feet southerly of the last named point, the grade elevation to remain at 52.37 feet; at a point on the easterly line of Paul Jones Avenue distant 20.00 feet southerly of the last named point, the grade elevation to remain at 51.64 feet; at a point on the easterly line of Paul Jones Avenue distant 46.52 feet southerly of the last named point, the grade elevation to remain at 50.10 feet.

At the intersection of the easterly line of Paul Jones Avenue with the northeasterly line of Morena Boulevard, the grade elevation to remain at 50.00 feet.

At a point on the westerly line of Paul Jones Avenue distant 12.14 feet southerly from the intersection of the westerly line of Paul Jones Avenue with the southerly line of said Lot 8, Block 1, American Park, the grade elevation to remain at 58.00 feet.

At the intersection of the northeasterly line of Paul Jones Avenue with the northeasterly line of Morena Boulevard, establish the grade elevation at 53.47 feet.

SECTION II. And the grade of Paul Jones Avenue between the point hereinbefore mentioned, shall have a uniform ascent and descent; all of said grade elevations to be established are in relation to the datum line of levels as fixed by Section 62.01 and Section 62.02 of the San Diego Municipal Code of said City.

SECTION III. This Ordinance shall take effect and be in force on the thirty-first day from and after its passage.

Presented by:

Approved as to form:

J. F. DU PAUL  
City Attorney

By Mon H. Anderson  
Deputy City Attorney

A. K. Fogg  
City Engineer

O. W. Campbell  
City Manager

I HEREBY CERTIFY that the money required for the appropriation made and/or indebtedness and/or obligation incurred by reason of the provisions of the foregoing ordinance is in the Treasury, and that it is otherwise unencumbered.

Dated.....

Auditor and Comptroller of The City of San Diego, California

By..... Deputy.

Passed and adopted by the Council of the City of San Diego, California, this.....7th.....day of

June, 1955

by the following vote, to-wit:

YEAS—Councilmen: Burgener, Williams, Schneider, Kerrigan, Curran, Evenson,

Mayor Dail

NAYS—Council men None

ABSENT—Council men None

*Charles Dail*  
Mayor of The City of San Diego, California

FRED W. SICK  
City Clerk of The City of San Diego, California

By *Helen M. Willig* Deputy.



I HEREBY CERTIFY that the foregoing ordinance was not finally passed until six calendar days had elapsed between the day of its introduction and the day of its final passage, to-wit, on the..... day of....., 195....., and on the..... day of....., 195.....

I FURTHER CERTIFY that said ordinance was read in full prior to its final passage.

I FURTHER CERTIFY that the reading of said ordinance in full prior to its final passage was dispensed with by a vote of not less than four members of the Council, and that there was available for the consideration of each member of the Council prior to the day of its final passage a written or printed copy of said ordinance.

City Clerk of The City of San Diego, California

By..... Deputy.



I HEREBY CERTIFY that the foregoing ordinance was passed on the day of its introduction, to-wit, on the 7th day of June, 1955, said ordinance being of the kind and character authorized for passage on its introduction by Section 16 of the Charter.

~~I FURTHER CERTIFY that the final reading of said ordinance was in full.~~

I FURTHER CERTIFY that the reading of said ordinance in full was dispensed with by a vote of not less than four members of the Council, and that there was available for the consideration of each member of the Council prior to the day of its passage a written or printed copy of said ordinance.

FRED W. SICK  
City Clerk of The City of San Diego, California

By *Helen M. Willig* Deputy.



A.M.W.

DOCUMENT No. 513748

JUN - 6 1955

Date .....

OFFICE OF THE CITY CLERK  
SAN DIEGO, CALIFORNIA

6531

ORDINANCE No. ....

Estab. grade of Paul Jones Avenue,  
in the vicinity of Morena Boulevard.

INTRODUCED

JUN 7 1955

Moved by B

Seconded by C

ADOPTED BY COUNCIL

JUN 7 1955

Moved by B

Seconded by C

GOES INTO EFFECT

Recorded on Film Roll

No. 96 334

00077

AN ORDINANCE ESTABLISHING THE GRADE OF 63RD STREET IN THE CITY OF SAN DIEGO, CALIFORNIA, BETWEEN THE WESTERLY PROLONGATION OF A RADIAL LINE THAT PASSES THROUGH THE BEGINNING OF THE CURVE IN THE WESTERLY LINE OF LOT 18, ACACIA PARK, ACCORDING TO MAP NO. 1909 ON FILE IN THE OFFICE OF THE COUNTY RECORDER OF SAN DIEGO COUNTY, CALIFORNIA AND THE NORTHWESTERLY LINE OF EL CAJON BOULEVARD

BE IT ORDAINED By the Council of the City of San Diego, California, as follows:

SECTION I. That the grade of 63rd Street in the City of San Diego, California, between the westerly prolongation of a radial line that passes through the beginning of the curve in the westerly line of Lot 18, Acacia Park, according to Map No. 1909 on file in the office of the County Recorder of San Diego County, California, and the northwesterly line of El Cajon Boulevard be, and the same is hereby established as follows:

At a point on the easterly line of 63rd Street, said point being the beginning of the curve in the westerly line of said Lot 18, Acacia Park, the grade elevation to remain at 463.95 feet.

At a point on the easterly line of 63rd Street distant 60.33 feet southerly of the last described point, establish the grade elevation at 464.17 feet; at a point on the easterly line of 63rd Street distant 66.90 feet southerly of the last named point, establish the grade elevation at 464.42 feet; at a point on the easterly line of 63rd Street distant 88.10 feet southerly of the last named point, establish the grade elevation at 464.74 feet; at a point on the easterly line of 63rd Street distant 63.18 feet southerly of the last named point, establish the grade elevation at 464.96 feet; at a point on the easterly line of 63rd Street distant 131.69 feet southerly of the last named point, establish the grade elevation at 465.44 feet; at a point on the easterly line of 63rd Street distant 20.00 feet, more or less, southerly of the last named point, establish the grade elevation at 465.51 feet, said point being the intersection of the northeasterly line of 63rd Street with the northwesterly line of El Cajon Boulevard.

At the intersection of the westerly line of 63rd Street with the westerly prolongation of a radial line that passes through the beginning of the

curve on the westerly line of said Lot 18, Acacia Park, the grade elevation to remain at 463.91 feet.

At a point on the westerly line of 63rd Street distant 60.33 feet southerly of the last described point, establish the grade elevation at 464.13 feet; at a point on the westerly line of 63rd Street distant 69.58 feet southerly of the last named point, establish the grade elevation at 464.38 feet; at a point on the westerly line of 63rd Street distant 88.10 feet southerly of the last named point, establish the grade elevation at 464.70 feet; at a point on the westerly line of 63rd Street distant 60.68 feet southerly of the last named point, establish the grade elevation at 464.92 feet; at a point on the westerly line of 63rd Street distant 113.34 feet southerly of the last named point, establish the grade elevation at 465.33 feet; at a point on the westerly line of 63rd Street distant 85.02 feet southerly of the last named point, more or less, establish the grade elevation at 465.77 feet; said point being the intersection of the westerly line of 63rd Street with the north-westerly line of El Cajon Boulevard.

SECTION II: And the grade of 63rd Street between the points hereinbefore mentioned, shall have a uniform ascent and descent; all of said grade elevations to be established are in relation to the datum line of levels as fixed by Section 62.01 and Section 62.02 of the San Diego Municipal Code of said City.

SECTION III. This Ordinance shall take effect and be in force on the thirty-first day from and after its passage.

Approved as to form:

J. F. DU PAUL  
City Attorney

By Mona K. Anderson  
Deputy City Attorney

Presented by

A. K. Fozzy  
City Engineer

O. W. Campbell  
City Manager



I HEREBY CERTIFY that the money required for the appropriation made and/or indebtedness and/or obligation incurred by reason of the provisions of the foregoing ordinance is in the Treasury, and that it is otherwise unencumbered.

Dated.....

.....  
Auditor and Comptroller of The City of San Diego, California

By..... Deputy.

Passed and adopted by the Council of the City of San Diego, California, this 7th day of June, 1955, by the following vote, to-wit:

YEAS—Councilmen: Burgener, Williams, Schneider, Kerrigan, Curran, Evenson,  
Major Dail

NAYS—Council men None

ABSENT—Council men None

*Charles Dail*  
Mayor of The City of San Diego, California

FRED W. SICK  
City Clerk of The City of San Diego, California



By *Helen M. Willig* Deputy.

I HEREBY CERTIFY that the foregoing ordinance was not finally passed until six calendar days had elapsed between the day of its introduction and the day of its final passage, to-wit, on the day of 195, and on the day of 195.

I FURTHER CERTIFY that said ordinance was read in full prior to its final passage.

I FURTHER CERTIFY that the reading of said ordinance in full prior to its final passage was dispensed with by a vote of not less than four members of the Council, and that there was available for the consideration of each member of the Council prior to the day of its final passage a written or printed copy of said ordinance.

.....  
City Clerk of The City of San Diego, California



By..... Deputy.

I HEREBY CERTIFY that the foregoing ordinance was passed on the day of its introduction, to-wit, on the 7th day of June, 1955, said ordinance being of the kind and character authorized for passage on its introduction by Section 16 of the Charter.

~~I FURTHER CERTIFY that the final reading of said ordinance was in full.~~

I FURTHER CERTIFY that the reading of said ordinance in full was dispensed with by a vote of not less than four members of the Council, and that there was available for the consideration of each member of the Council prior to the day of its passage a written or printed copy of said ordinance.

FRED W. SICK  
City Clerk of The City of San Diego, California



By *Helen M. Willig* Deputy.

C. A. W.

DOCUMENT No. 513749

Date JUN - 6 1955

OFFICE OF THE CITY CLERK  
SAN DIEGO, CALIFORNIA

ORDINANCE No. 6532

Establishing grade of 63rd  
Street, in the vicinity of  
El Cajon Boulevard.

INTRODUCED

JUN 7 1955

Moved by [Signature]

Seconded by [Signature]

ADOPTED BY COUNCIL

JUN 7 1955

Moved by [Signature]

Seconded by [Signature]

GOES INTO EFFECT

Recorded on Film Roll 96 335

No. ....

00081

6533

ORDINANCE No. \_\_\_\_\_  
(New Series)

AN ORDINANCE INCORPORATING PORTIONS OF LOMA ALTA NO. 1 AND WESTERN ADDITION IN THE CITY OF SAN DIEGO, CALIFORNIA, INTO C AND C-1A ZONES AS DEFINED BY SECTIONS 101.0411 AND 101.0411.1 OF THE SAN DIEGO MUNICIPAL CODE AND REPEALING ORDINANCE No. 31 (NEW SERIES), INsofar AS THE SAME CONFLICTS HEREWITH.

WHEREAS, pursuant to section 101.0216 of the San Diego Municipal Code, the City Planning Commission fixed and determined a time and place for a public hearing upon a proposed zoning of portions of Loma Alta No. 1 and Western Addition in The City of San Diego, California, as indicated on Planning Commission Zone Map Drawing No. B654 on file in the office of the City Clerk as Document No. 512532; and

WHEREAS, after due notice duly and regularly given, hearings were duly held and all persons interested were given an opportunity to appear and be heard before said Planning Commission; and

WHEREAS, the City Planning Commission by a vote of 5 to 0 filed a recommendation with the Council of said City, as contained in Document No. 512532, dated May 20, 1955, recommending that portions of Loma Alta No. 1 and Western Addition in The City of San Diego, California, be incorporated into C and C-1A zones, as such zones are described in sections 101.0411 and 101.0411.1 respectively of the San Diego Municipal Code; and

WHEREAS, said Council, after public hearing, is of the opinion that the best interests of the people of The City of San Diego will be subserved by adopting the recommendation;  
NOW, THEREFORE,

00086

BE IT ORDAINED, By the Council of The City of San Diego, as follows:

Section 1. That all that territory situated in The City of San Diego, California, within the boundaries of the district designated C on that certain zone map No. B654, filed in the office of the City Clerk under Document No. 512532, be, and the same is hereby incorporated into C Zone as said zone is described and defined by section 101.0411 of the San Diego Municipal Code.

Section 2. That all that territory situated in The City of San Diego, California, within the boundaries of the district designated C-1A on that certain zone map No. B654, filed in the office of the City Clerk of said City, under Document No. 512532 be, and the same is hereby incorporated into C-1A zone, as said zone is described and defined by section 101.0411.1 of the San Diego Municipal Code.

Section 3. That Ordinance No. 31 (New Series) of the ordinances of The City of San Diego, entitled, "An Ordinance incorporating a portion of Roseville, Loma Portal and Vicinity in The City of San Diego, California, into R-1, R-4 and C Zones, as Defined by Ordinance No. 8924 of the ordinances of said City and Amendments thereto; and repealing Ordinance No. 10490, approved April 21, 1926, and Ordinance No. 11437, approved December 5, 1927; and Partially Repealing Ordinance No. 11142, approved June 20, 1927, and Ordinance No. 12380, approved June 24, 1929.", adopted September 6, 1932, be, and the same is hereby repealed insofar as the same conflicts herewith.

Section 4. This ordinance shall take effect and be in force on the thirty-first day from and after its passage.

Presented by \_\_\_\_\_  
APPROVED as  
to form by J. F. DuPAUL, City Attorney,

By   
(Deputy City Attorney.)

I HEREBY CERTIFY that the money required for the appropriation made and/or indebtedness and/or obligation incurred by reason of the provisions of the foregoing ordinance is in the Treasury, and that it is otherwise unencumbered.

Dated.....

Auditor and Comptroller of The City of San Diego, California

By.....Deputy.

Passed and adopted by the Council of the City of San Diego, California, this 9th day of June, 1955, by the following vote, to-wit:

YEAS—Councilmen: Williams, Schneider, Kerrigan, Curran, Evenson, Mayor Dail

NAYS—Council men None

ABSENT—Council man Burgener

*Charles Dail*  
Mayor of The City of San Diego, California

FRED W. SICK  
City Clerk of The City of San Diego, California

By *Helen M. Wilby* Deputy.



I HEREBY CERTIFY that the foregoing ordinance was not finally passed until six calendar days had elapsed between the day of its introduction and the day of its final passage, to-wit, on the 2nd day of June, 1955, and on the 9th day of June, 1955,

~~I FURTHER CERTIFY that said ordinance was read in full prior to its final passage.~~

I FURTHER CERTIFY that the reading of said ordinance in full prior to its final passage was dispensed with by a vote of not less than four members of the Council, and that there was available for the consideration of each member of the Council prior to the day of its final passage a written or printed copy of said ordinance.

FRED W. SICK  
City Clerk of The City of San Diego, California

By *Helen M. Wilby* Deputy.



I HEREBY CERTIFY that the foregoing ordinance was passed on the day of its introduction, to-wit, on the day of 1955, said ordinance being of the kind and character authorized for passage on its introduction by Section 16 of the Charter.

I FURTHER CERTIFY that the final reading of said ordinance was in full.

I FURTHER CERTIFY that the reading of said ordinance in full was dispensed with by a vote of not less than four members of the Council, and that there was available for the consideration of each member of the Council prior to the day of its passage a written or printed copy of said ordinance.

City Clerk of The City of San Diego, California

By.....Deputy.



**A.F.W.**  
**DOCUMENT No.** 513450

JUN 1 1955

Date .....  
OFFICE OF THE CITY CLERK  
SAN DIEGO, CALIFORNIA

ORDINANCE No. **6533** .....

Incorp. pers. Loma Alta No. 1  
.....  
and Western Addn. into C and  
.....  
C-1A zones.  
.....  
.....

**INTRODUCED**

JUN 2 1955

Moved by ..... **S** .....

Seconded by ..... **K** .....

**ADOPTED BY COUNCIL**

JUN 9 1955

Moved by ..... **K** .....

Seconded by ..... **C** .....

**GOES INTO EFFECT**

Recorded on Film Roll **96 406**  
No. ....

**00085**

# Affidavit of Publication

\$27.60

STATE OF CALIFORNIA,  
COUNTY OF SAN DIEGO, } SS.  
CITY OF SAN DIEGO.

**ORDINANCE NO. 6533**  
(NEW SERIES)

AN ORDINANCE INCORPORATING PORTIONS OF LOMA ALTA NO. 1 AND WESTERN ADDITION IN THE CITY OF SAN DIEGO, CALIFORNIA, INTO C AND C-1A ZONES AS DEFINED BY SECTIONS 101.0411 AND 101.0411.1 OF THE SAN DIEGO MUNICIPAL CODE AND REPEALING ORDINANCE NO. 31 (NEW SERIES), INsofar AS THE SAME CONFLICTS HEREWITH.

WHEREAS, pursuant to section 101.0216 of the San Diego Municipal Code, the City Planning Commission fixed and determined a time and place for a public hearing upon a proposed zoning of portions of Loma Alta No. 1 and Western Addition in The City of San Diego, California, as indicated on Planning Commission Zone Map Drawing No. B654 on file in the office of the City Clerk as Document No. 512532; and

WHEREAS, after due notice duly and regularly given, hearings were duly held and all persons interested were given an opportunity to appear and be heard before said Planning Commission; and

WHEREAS, the City Planning Commission by a vote of 5 to 0 filed a recommendation with the Council of said City, as contained in Document No. 512532, dated May 20, 1955, recommending that portions of Loma Alta No. 1 and Western Addition in The City of San Diego, California, be incorporated into C and C-1A zones, as such zones are described in sections 101.0411 and 101.0411.1 respectively of the San Diego Municipal Code; and

WHEREAS said Council, after public hearing, is of the opinion that the best interests of the people of The City of San Diego will be subserved by adopting the recommendation;

NOW, THEREFORE, BE IT ORDAINED, By the Council of The City of San Diego, as follows:

Section 1. That all that territory situated in The City of San Diego, California, within the boundaries of the district designated C on that certain zone map No. B654, filed in the office of the City Clerk under Document No. 512532, be, and the same is hereby incorporated into C Zone as said zone is described and defined by section 101.0411 of the San Diego Municipal Code.

Section 2. That all that territory situated in The City of San Diego, California, within the boundaries of the district designated C-1A on that certain zone map No. B654, filed in the office of the City Clerk of said City, under Document No. 512532 be, and the same is hereby incorporated into C-1A zone, as said zone is described and defined by section 101.0411.1 of the San Diego Municipal Code.

Section 3. That Ordinance No. 31 (New Series) of the ordinances of The City of San Diego, entitled, "An Ordinance incorporating a portion of Roseville, Loma Portal and Vicinity in The City of San Diego, California into R-1, R-4 and C Zones, Defined by Ordinance No. 8924 of the ordinances of said City and Amendments thereto; and repealing Ordinance No. 10490, approved April 21, 1926, and Ordinance No. 11437, approved December 5, 1927; and Partially Repealing Ordinance No. 11142, approved June 20, 1927, and Ordinance No. 12380, approved June 24, 1929," adopted September 6, 1932, be, and the same is hereby repealed insofar as the same conflicts herewith.

Section 4. This ordinance shall take effect and be in force on the thirty-first day from and after its passage.

Passed and adopted by the Council of the City of San Diego, California, this 9th day of June, 1955 by the following vote, to-wit:

YEAS - Councilmen: William S. Schneider, Kerrigan, Curran, Evenson, Mayor Dail.

NAYS - Councilmen: None.

ABSENT - Councilman: Burgener.  
CHARLES C. DAIL,  
Mayor of The City of San Diego, California.  
FRED W. SICK,  
City Clerk of The City of San Diego, California.  
By HELEN M. WILLIG,  
Deputy.

I HEREBY CERTIFY that the foregoing ordinance was not finally passed until six calendar days had elapsed between the day of its introduction and the day of its final passage, to-wit, on the 2nd day of June, 1955, and on the 9th day of June, 1955. I FURTHER CERTIFY that the reading of said ordinance in full prior to its final passage was dispensed with by a vote of not less than four members of the Council, and that there was available for the consideration of each member of the Council prior to the day of its final passage a written or printed copy of said ordinance.

FRED W. SICK,  
City Clerk of the City of San Diego, California.  
By HELEN M. WILLIG,  
Deputy.

In the matter of the publication of... ORDINANCE NO. 6533 (NEW SERIES)... ZONING - LOMA ALTA NO. 1 AND WESTERN ADDITION

J. A. Denton, being duly sworn, deposes and says: That he is a resident of the County of San Diego, State of California, over twenty-one years of age, and not interested as a party or otherwise in the above-named matter.

That he is the principal clerk of the printers of The San Diego Union, a newspaper published daily in the City of San Diego, County of San Diego, State of California, and of general circulation in said City; that as such principal clerk he has charge of all the advertisements published in said newspaper; that the said... ORDINANCE

of which the annexed clipping is a copy, has been published in said newspaper for the period of ONE (1) days, to-wit: upon the 17th

days of JUNE, 1955, and upon the

days of... 19... and that said publication was made in the said newspaper proper, and not in a supplement thereof.

J. A. Denton  
Subscribed and sworn to before me, this 22nd day of June A. D. 1955

FRED W. SICK  
City Clerk of the City of San Diego, California  
By Edna B. Robinson Deputy

DOCUMENT NO. 515029

Filed JUN 22 1955

City Clerk.

By Deputy.

**Affidavit of Publication**  
OF

.....  
.....  
.....  
.....  
.....  
.....  
.....  
.....  
.....  
.....



ORDINANCE No. 6534  
(New Series)

AN ORDINANCE INCORPORATING PORTIONS OF  
CLAIREMONT UNITS NOS. 7 and 8, IN THE  
CITY OF SAN DIEGO, CALIFORNIA, INTO RC  
AND C-1A ZONES AS DEFINED BY SECTIONS  
101.0409 AND 101.0411, RESPECTIVELY OF  
THE SAN DIEGO MUNICIPAL CODE AND REPEAL-  
ING ORDINANCE No. 5251 (NEW SERIES)  
INSOFAR AS THE SAME CONFLICTS HEREWITH.

WHEREAS, pursuant to section 101.0206 of the San Diego  
Municipal Code, the City Planning Commission fixed and deter-  
mined a time and place for a public hearing upon a proposed  
zoning of portions of Clairemont Units Nos. 7 and 8, in The  
City of San Diego, California, as indicated on Planning Com-  
mission Zone Map Drawing No. B649 on file in the office of  
the City Clerk as Document No. 512533; and

WHEREAS, after due notice duly and regularly given, hear-  
ings were duly held and all persons interested were given an  
opportunity to appear and be heard before said Planning Com-  
mission; and

WHEREAS, the City Planning Commission by a vote of 5 to 0  
filed a recommendation with the Council of said City, as con-  
tained in Document No. 512533 dated May 20, 1955, recommending  
that portions of Clairemont Units Nos. 7 and 8 in The City of  
San Diego, California, as indicated on Planning Commission Zone  
Map Drawing No. B649.1, be incorporated into RC and C-1A zones, as  
such zones are described in sections 101.0409 and 101.0411.1  
respectively of the San Diego Municipal Code; and

WHEREAS, said Council after public hearing, is of the opinion  
that the best interests of the people of The City of San Diego  
will be subserved by adopting the recommendation; NOW, THERE-  
FORE,

BE IT ORDAINED, by the Council of The City of San Diego,  
as follows:

Section 1. That all the territory situated in The City of San Diego, California, within the boundaries of the district designated RC on that certain zone map No. B649.1 filed in the office of the City Clerk of said City under Document No. 512533 be, and the same is hereby incorporated into RC zone, as said zone is described and defined by section 101.0409 of the San Diego Municipal Code.

Section 2. That all that territory situated in The City of San Diego, California, within the boundaries of the district designated <sup>C-1A</sup> ~~C~~ on that certain zone map No. B649.1, filed in the office of the City Clerk of said City under Document No. 512533 be, and the same is hereby incorporated into C-1A zone, as said zone is described and defined by section 101.0411 of the San Diego Municipal Code.

Section 3. That Ordinance No. 5251 (New Series) of the ordinances of The City of San Diego, entitled, "An ordinance incorporating a portion of Pueblo Lots 1207, 1209, 1210, 1223, 1224, 1227, 1237, a portion of Lot 10, Eureka Lemon Tract and a portion of the Connor Tract in The City of San Diego, California, into "R-2" zone, "R-4" zone, and "R-c" zone, as defined by chapter X, Article 1 of the San Diego Municipal Code and repealing ordinance No. 100(new series), adopted December 12, 1932, insofar as the same conflicts herewith.", adopted July 1, 1952, be, and the same is hereby repealed insofar as the same conflicts herewith.

Section 4. This ordinance shall take effect and be in force on the thirty-first day from and after its passage.

Presented by \_\_\_\_\_  
APPROVED as  
to form by J. F. DuPaul, City Attorney,

By Mon H. Anderson  
Deputy City Attorney.

00093

I HEREBY CERTIFY that the money required for the appropriation made and/or indebtedness and/or obligation incurred by reason of the provisions of the foregoing ordinance is in the Treasury and that it is otherwise unencumbered.

Dated.....

Auditor and Comptroller of The City of San Diego, California

By..... Deputy.

Passed and adopted by the Council of the City of San Diego, California, this..... 9th..... day of

June, 1955....., by the following vote, to-wit:

YEAS—Councilmen: Williams, Schneider, Kerrigan, Curran, Evenson, Mayor Dail

NAYS—Council men..... None

ABSENT—Council man..... Burgener

*Charles Dail*  
Mayor of The City of San Diego, California

FRED W. SICK

City Clerk of The City of San Diego, California

By..... *Helen M. Wilbig* Deputy.



I HEREBY CERTIFY that the foregoing ordinance was not finally passed until six calendar days had elapsed between the day of its introduction and the day of its final passage, to-wit, on the..... 2nd..... day of..... June....., 195..... 5, and on the..... 9th..... day of..... June....., 195..... 5,

~~I FURTHER CERTIFY that said ordinance was read in full prior to its final passage.~~

I FURTHER CERTIFY that the reading of said ordinance in full prior to its final passage was dispensed with by a vote of not less than four members of the Council, and that there was available for the consideration of each member of the Council prior to the day of its final passage a written or printed copy of said ordinance.

FRED W. SICK  
City Clerk of The City of San Diego, California

By..... *Helen M. Wilbig* Deputy.



I HEREBY CERTIFY that the foregoing ordinance was passed on the day of its introduction, to-wit, on the..... day of....., 195....., said ordinance being of the kind and character authorized for passage on its introduction by Section 16 of the Charter.

I FURTHER CERTIFY that the final reading of said ordinance was in full.

I FURTHER CERTIFY that the reading of said ordinance in full was dispensed with by a vote of not less than four members of the Council, and that there was available for the consideration of each member of the Council prior to the day of its passage a written or printed copy of said ordinance.

.....  
City Clerk of The City of San Diego, California

By..... Deputy.



A.M.W.

513448

DOCUMENT No.....

Date JUN 1 1955

OFFICE OF THE CITY CLERK  
SAN DIEGO, CALIFORNIA

ORDINANCE No. 6534

Incorp. pers. of Clairemonts

Units No. 7 & 8 into RC and

C-1A zones.

INTRODUCED

JUN 2 1955

Moved by K

Seconded by S

ADOPTED BY COUNCIL

JUN 9 1955

Moved by K

Seconded by C

GOES INTO EFFECT

Recorded on Film Roll 96 407

No.....

00091

# Affidavit of Publication

827.03

STATE OF CALIFORNIA,  
COUNTY OF SAN DIEGO, } SS.  
CITY OF SAN DIEGO.

In the matter of the publication of ORDINANCE NO. 6534  
(NEW SERIES). ZONING - CLAIREMONT UNITS  
NOS. 7 & 8

J. A. Denton, being duly sworn, deposes and says: That he is a resident of the County of San Diego, State of California, over twenty-one years of age, and not interested as a party or otherwise in the above-named matter.

That he is the principal clerk of the printers of The San Diego Union, a newspaper published daily in the City of San Diego, County of San Diego, State of California, and of general circulation in said City; that as such principal clerk he has charge of all the advertisements published in said newspaper; that the said ORDINANCE

of which the annexed clipping is a copy, has been published in said newspaper for the period of ONE (1) days; to-wit: upon the 17th

days of JUNE, 1955, and upon the

\_\_\_\_\_ days of \_\_\_\_\_

19\_\_\_\_\_, and that said publication was made in the said newspaper proper, and not in a supplement thereof.

J. A. Denton  
Subscribed and sworn to before me, this 22nd  
day of June A. D. 1955

**FRED W. SICK**

City Clerk of the City of San Diego, California

(Seal)

By Edna B. Robinson  
Deputy.

### ORDINANCE NO. 6534 (NEW SERIES)

AN ORDINANCE INCORPORATING PORTIONS OF CLAIREMONT UNITS NOS. 7 AND 8, IN THE CITY OF SAN DIEGO, CALIFORNIA, INTO RC AND C-1A ZONES AS DEFINED BY SECTIONS 101.0409 AND 101.0411, RESPECTIVELY OF THE SAN DIEGO MUNICIPAL CODE AND REPEALING ORDINANCE NO. 5253 (NEW SERIES) INsofar AS THE SAME CONFLICTS HEREWITH.

WHEREAS, pursuant to section 101.0206 of the San Diego Municipal Code, the City Planning Commission fixed and determined a time and place for a public hearing upon a proposed zoning of portions of Clairemont Units Nos. 7 and 8, in The City of San Diego, California, as indicated on Planning Commission Zone Map Drawing No. B649 on file in the office of the City Clerk as Document No. 512533; and

WHEREAS, after due notice duly and regularly given, hearings were duly held and all persons interested were given an opportunity to appear and be heard before said Planning Commission; and

WHEREAS, the City Planning Commission by a vote of 5 to 0 filed a recommendation with the Council of said City, as contained in Document No. 512533 dated May 20, 1955, recommending that portions of Clairemont Units Nos. 7 and 8 in The City of San Diego, California, as indicated on Planning Commission Zone Map Drawing No. B649.1, be incorporated into RC and C-1A zones as such zones are described in sections 101.0409 and 101.0411 respectively of the San Diego Municipal Code; and

WHEREAS, said Council after public hearing, is of the opinion that the best interests of the people of The City of San Diego will be subserved by adopting the recommendation; NOW, THEREFORE,

BE IT ORDAINED, by the Council of The City of San Diego, as follows:

Section 1. That all the territory situated in The City of San Diego, California, within the boundaries of the district designated RC on that certain zone map No. B649.1 filed in the office of the City Clerk of said

City under Document No. 512533 be, and the same is hereby incorporated into RC zone, as said zone is described and defined by section 101.0409 of the San Diego Municipal Code.

Section 2. That all that territory situated in The City of San Diego, California, within the boundaries of the district designated C-1A on that certain zone map No. B649.1, filed in the office of the City Clerk of said City under Document No. 512533 be, and the same is hereby incorporated into C-1A zone, as said zone is described and defined by section 101.0411 of the San Diego Municipal Code.

Section 3. That Ordinance No. 5251 (New Series) of the ordinances of The City of San Diego, entitled, "An ordinance incorporating a portion of Pueblo Lots 1207, 1209, 1210, 1223, 1224, 1227, 1237, a portion of Lot 10, Eureka Lemon Tract and a portion of the Connor Tract in The City of San Diego, California, into "R-2" zone, "R-4" zone, and "R-c" zone, as defined by chapter X, Article 1 of the San Diego Municipal Code and repealing ordinance No. 100 (New Series), adopted December 12, 1932, insofar, as the same conflicts herewith," adopted July 1, 1952, be, and the same is hereby repealed insofar as the same conflicts herewith.

Section 4. This ordinance shall take effect and be in force on the thirty-first day from and after its passage.

Passed and adopted by the Council of the City of San Diego, California, this 9th day of June, 1955, by the following vote, to-wit:

YEAS - Councilmen: Williams, Schneider, Kerrigan, Curran, Everson, Mayor Dail.

NAYS - Councilman: None.

ABSENT - Councilman: Burgener.  
CHARLES C. DAIL,  
Mayor of The City of San Diego, California.

FRED W. SICK,  
(SEAL) City Clerk of The City of San Diego, California.  
By HELEN M. WILLIG, Deputy.

I HEREBY CERTIFY that the foregoing ordinance was not finally past until six calendar days had elapsed between the day of its introduction and the day of its final passage, to-wit, on the 2nd day of June, 1955, and on the 9th day of June, 1955.

I FURTHER CERTIFY that the reading of said ordinance in full prior to its final passage was dispensed with by a vote of not less than four members of the Council, and that there was available for the consideration of each member of the Council prior to the day of its final passage a written or printed copy of said ordinance.

FRED W. SICK,  
(SEAL) City Clerk of The City of San Diego, California.  
BY HELEN M. WILLIG, Deputy.

6/17

DOCUMENT NO. 515028

Filed JUN 22 1953

City Clerk.

By Deputy.

**Affidavit of Publication**  
OF

.....  
.....  
.....  
.....  
.....  
.....  
.....  
.....  
.....  
.....

ORDINANCE No. 6535  
(New Series)

AN ORDINANCE INCORPORATING PORTIONS OF LOTS 1 AND 2 LA MESA COLONY, IN THE CITY OF SAN DIEGO, CALIFORNIA INTO R-2 ZONE AS DEFINED BY SECTION 101.0406 OF THE SAN DIEGO MUNICIPAL CODE, AND REPEALING ORDINANCE No. 13558, INSOFAR AS THE SAME CONFLICTS HEREWITH.

WHEREAS, pursuant to section 101.0206 of the San Diego Municipal Code, the City Planning Commission fixed and determined a time and place for a public hearing upon a proposed zoning of portions of Lots 1 and 2, La Mesa Colony, in The City of San Diego, California, as indicated on Planning Commission Zone Map Drawing No. B652 on file in the office of the City Clerk as Document No. 512831; and

WHEREAS, after due notice duly and regularly given, hearings were duly held and all persons interested were given an opportunity to appear and be heard before said Planning Commission; and

WHEREAS, the City Planning Commission by a vote of 5 to 0 filed a recommendation with the Council of said City, as contained in Document No. 512831, dated May 23, 1955, recommending that portions of Lots 1 and 2, La Mesa Colony, in The City of San Diego, California, as indicated on Planning Commission Zone Map Drawing No. B652.1, be incorporated into R-2 zone as defined by section 101.0406 of the San Diego Municipal Code; and

WHEREAS, said Council after public hearing, is of the opinion that the best interests of the people of The City of San Diego will be subserved by adopting the recommendation;  
NOW, THEREFORE,

BE IT ORDAINED, by the Council of The City of San Diego as follows:

Section 1. That all the territory situated in The City of San Diego, California, within the boundaries of the district designated R-2 on that certain zone Map No. B652.1 filed in the office of the City Clerk of said City under Document No. 512831, be, and the same is hereby incorporated into an R-2 zone, as said zone is described and defined by section 101.0406 of the San Diego Municipal Code.

Section 2. That Ordinance No. 13558 of the ordinances of The City of San Diego, adopted July 5, 1932, and entitled, "An ordinance incorporating a portion of La Mesa Colony and Vicinity in The City of San Diego, California, into R-1, R-2, R-4 and C Zones, as defined by Ordinance No. 8924 of the ordinances of said City and Amendments Thereto.", be, and the same is hereby repealed insofar as the same conflicts herewith.

Section 3. This ordinance shall take effect and be in force on the thirty-first day from and after its passage.

Presented by \_\_\_\_\_

APPROVED as  
to form by J. F. DuPaul, City Attorney,

By *Deborah K. Anderson*  
Deputy City Attorney.



I HEREBY CERTIFY that the money required for the appropriation made and/or indebtedness and/or obligation incurred by reason of the provisions of the foregoing ordinance is in the Treasury, and that it is otherwise unencumbered.

Dated \_\_\_\_\_ Auditor and Comptroller of The City of San Diego, California

By \_\_\_\_\_ Deputy.

Passed and adopted by the Council of the City of San Diego, California, this 9th day of June, 1955, by the following vote, to-wit:

YEAS—Councilmen: Williams, Schneider, Kerrigan, Curran, Evenson, Mayor Dail

NAYS—Council men None

ABSENT—Council man Burgener

*Charles Dail*  
Mayor of The City of San Diego, California

FRED W. SICK  
City Clerk of The City of San Diego, California

By *Helen M. Willyg* Deputy.

I HEREBY CERTIFY that the foregoing ordinance was not finally passed until six calendar days had elapsed between the day of its introduction and the day of its final passage, to-wit, on the 2nd day of June, 1955, and on the 9th day of June, 1955.

~~I FURTHER CERTIFY that said ordinance was read in full prior to its final passage.~~

I FURTHER CERTIFY that the reading of said ordinance in full prior to its final passage was dispensed with by a vote of not less than four members of the Council, and that there was available for the consideration of each member of the Council prior to the day of its final passage a written or printed copy of said ordinance.

FRED W. SICK  
City Clerk of The City of San Diego, California

By *Helen M. Willyg* Deputy.

I HEREBY CERTIFY that the foregoing ordinance was passed on the day of its introduction, to-wit, on the \_\_\_\_\_ day of \_\_\_\_\_, 1955, said ordinance being of the kind and character authorized for passage on its introduction by Section 16 of the Charter

I FURTHER CERTIFY that the final reading of said ordinance was in full.

I FURTHER CERTIFY that the reading of said ordinance in full was dispensed with by a vote of not less than four members of the Council, and that there was available for the consideration of each member of the Council prior to the day of its passage a written or printed copy of said ordinance.

\_\_\_\_\_  
City Clerk of The City of San Diego, California

By \_\_\_\_\_ Deputy.

A.M. 11

513449

DOCUMENT No. ....

Date JUN 1 1955

OFFICE OF THE CITY CLERK  
SAN DIEGO, CALIFORNIA

6535

ORDINANCE No. ....

Incorp. pars. Lots 1 and 2,

La Mesa Colony into R-2 zone

INTRODUCED

JUN 2 1955

Moved by S

Seconded by K

ADOPTED BY COUNCIL

JUN 9 1955

Moved by .....

Seconded by .....

GOES INTO EFFECT

Recorded on Film Roll 96 408  
No. ....

00097

# Affidavit of Publication

\$23.00

STATE OF CALIFORNIA,  
COUNTY OF SAN DIEGO, } SS.  
CITY OF SAN DIEGO.

### ORDINANCE NO. 6535 (NEW SERIES)

AN ORDINANCE INCORPORATING PORTIONS OF LOTS 1 AND 2 LA MESA COLONY, IN THE CITY OF SAN DIEGO, CALIFORNIA INTO R-2 ZONE AS DEFINED BY SECTION 101.0406 OF THE SAN DIEGO MUNICIPAL CODE, AND REPEALING ORDINANCE NO. 13558, INsofar AS THE SAME CONFLICTS HEREWITH.

WHEREAS, pursuant to section 101.0206 of the San Diego Municipal Code, the City Planning Commission fixed and determined a time and place for a public hearing upon a proposed zoning of portions of Lots 1 and 2, La Mesa Colony, in The City of San Diego, California, as indicated on Planning Commission Zone Map Drawing No. B652 on file in the office of the City Clerk as Document No. 512831; and

WHEREAS, after due notice duly and regularly given, hearings were duly held and all persons interested were given an opportunity to appear

and be heard before said Planning Commission; and

WHEREAS, the City Planning Commission by a vote of 5 to 0 filed a recommendation with the Council of said City, as contained in Document No. 512831, dated May 23, 1955, recommending that portions of Lots 1 and 2, La Mesa Colony, in The City of San Diego, California, as indicated on Planning Commission Zone Map Drawing No. B652.1, be incorporated into R-2 zone as defined by section 101.0406 of the San Diego Municipal Code; and

WHEREAS, said Council after public hearing, is of the opinion that the best interests of the people of The City of San Diego will be subserved by adopting the recommendation; NOW THEREFORE

BE IT ORDAINED, by the Council of The City of San Diego as follows:

Section 1. That all the territory situated in The City of San Diego, California, within the boundaries of the district designated R-2 on that certain zone Map No. B652.1 filed in the office of the City Clerk of said City under Document No. 512831, be, and the same is hereby incorporated into an R-2 zone, as said zone is described and defined by section 101.0406 of the San Diego Municipal Code.

Section 2. That Ordinance No. 13558 of the ordinances of The City of San Diego, adopted July 5, 1932, and entitled, "An ordinance incorporating a portion of La Mesa Colony and Vicinity in The City of San Diego, California, into R-1, R-2, R-4 and C Zones, as defined by Ordinance No. 8924 of the ordinances of said City and Amendments Thereto," be, and the same is hereby repealed insofar as the same conflicts herewith.

Section 3. This ordinance shall take effect and be in force on the thirty-first day from and after its passage.

Passed and adopted by the Council of the City of San Diego, California, this 9th day of June, 1955, by the following vote, to-wit:

YEAS - Councilmen: Williams, Schneider, Kerrigan, Curran, Evenson, Mayor Dail.

NAYS - Councilmen: None.

ABSENT - Councilmen: Burgener.

CHARLES C. DAIL,  
Mayor of The City of San Diego, California.

FRED W. SICK,  
City Clerk of The City of San Diego, California.

(SEAL) By HELEN M. WILLIG, Deputy.

I HEREBY CERTIFY that the foregoing ordinance was not finally passed until six calendar days had elapsed between the day of its introduction and the day of its final passage, to-wit, on the 2nd day of June, 1955, and on the 9th day of June, 1955.

I FURTHER CERTIFY that the reading of said ordinance in full prior to its final passage was dispensed with by a vote of not less than four members of the Council, and that there was available for the consideration of each member of the Council prior to the day of its final passage a written or printed copy of said ordinance.

FRED W. SICK,  
City Clerk of The City of San Diego, California.

(Seal) By HELEN M. WILLIG,  
Deputy.

In the matter of the publication of ORDINANCE  
NO. 6535 (NEW SERIES), ZONING - LA MESA  
COLONY LOTS 1 & 2

J. A. Denton, being duly sworn, deposes and says: That he is a resident of the County of San Diego, State of California, over twenty-one years of age, and not interested as a party or otherwise in the above-named matter.

That he is the principal clerk of the printers of The San Diego Union, a newspaper published daily in the City of San Diego, County of San Diego, State of California, and of general circulation in said City; that as such principal clerk he has charge of all the advertisements published in said newspaper; that the said ORDINANCE

of which the annexed clipping is a copy, has been published in said newspaper for the period of ONE (1) days to-wit: upon the 17th

days of JUNE, 1955, and upon the

         days of         

19        , and that said publication was made in the said newspaper proper, and not in a supplement thereof.

*J. A. Denton*

Subscribed and sworn to before me, this 22nd

day of June A. D. 1955

**FRED W. SICK**

*City Clerk of the City of San Diego, California*

(Seal) By *Edna B. Robinson*  
Deputy.

DOCUMENT NO. 515031

Filed JUN 22 1955

*City Clerk.*

By \_\_\_\_\_  
*Deputy.*

**Affidavit of Publication**  
OF

\_\_\_\_\_  
\_\_\_\_\_  
\_\_\_\_\_  
\_\_\_\_\_  
\_\_\_\_\_  
\_\_\_\_\_  
\_\_\_\_\_  
\_\_\_\_\_  
\_\_\_\_\_  
\_\_\_\_\_

ORDINANCE NO. 6536  
(New Series)

AN ORDINANCE AMENDING SECTION 33.1106 OF  
THE SAN DIEGO MUNICIPAL CODE REGULATING  
PAWNBROKERS AND SECOND-HAND DEALERS.

BE IT ORDAINED, by the Council of The City of San Diego,  
as follows:

Section 1. That Section 33.1106 of the San Diego Municipal  
Code be, and the same is hereby amended to read as follows:

"Section 33.1106 PAWNBROKERS, SECOND-HAND DEALERS - REGULA-  
TIONS.

It shall be unlawful for any person conducting, managing  
or carrying on the business of pawnbroker or second-hand  
dealer buying or selling used jewelry, watches, diamonds,  
clothing, musical instruments, luggage and sports goods,  
except a dealer in second-hand automobiles, furniture and/or  
junk, to conduct such business as follows:

(a) Between the hours of 6:30 o'clock P.M. and 8:30  
o'clock A.M., on week days, except that during the month of  
December, such places of business shall be permitted to re-  
main open until 9:00 P.M.

(b) Between the hours of 6:30 o'clock P.M. on Saturday,  
and 8:30 o'clock A.M. on Monday.

(c) On the following holidays: The first of January,  
the thirtieth of May, the fourth of July, the first Monday  
in September, Thanksgiving Day, and the twenty-fifth of  
December.

(d) Unless the owner and operator be a bona fide  
resident of The City of San Diego for at least one year,  
prior to the granting of the license for pawnshop or second-  
hand dealers."

Section 4. This ordinance shall take effect and be in force on the thirty-first day from and after its passage.

Presented by O. W. Campbell

APPROVED as  
to form by J. F. DuPaul, City Attorney

By Alan M. Luster  
Deputy City Attorney

I HEREBY CERTIFY that the money required for the appropriation made and/or indebtedness and/or obligation incurred by reason of the provisions of the foregoing ordinance is in the Treasury, and that it is otherwise unencumbered.

Dated.....

Auditor and Comptroller of The City of San Diego, California

By..... Deputy.

Passed and adopted by the Council of the City of San Diego, California, this 9th day of June, 1955, by the following vote, to-wit:

YEAS—Councilmen: Burgener, Williams, Schneider, Kerrigan, Curran, Evenson, Mayor Dail

NAYS—Council men None

ABSENT—Council men None

Charles Dail Mayor of The City of San Diego, California

FRED W. SICK City Clerk of The City of San Diego, California

By Helen M. Willig Deputy.

I HEREBY CERTIFY that the foregoing ordinance was not finally passed until six calendar days had elapsed between the day of its introduction and the day of its final passage, to-wit, on the 2nd day of June, 1955, and on the 9th day of June, 1955.

~~I FURTHER CERTIFY that said ordinance was read in full prior to its final passage.~~

I FURTHER CERTIFY that the reading of said ordinance in full prior to its final passage was dispensed with by a vote of not less than four members of the Council, and that there was available for the consideration of each member of the Council prior to the day of its final passage a written or printed copy of said ordinance.

FRED W. SICK City Clerk of The City of San Diego, California

By Helen M. Willig Deputy.

I HEREBY CERTIFY that the foregoing ordinance was passed on the day of its introduction, to-wit, on the day of 1955, said ordinance being of the kind and character authorized for passage on its introduction by Section 16 of the Charter.

I FURTHER CERTIFY that the final reading of said ordinance was in full.

I FURTHER CERTIFY that the reading of said ordinance in full was dispensed with by a vote of not less than four members of the Council, and that there was available for the consideration of each member of the Council prior to the day of its passage a written or printed copy of said ordinance.

City Clerk of The City of San Diego, California

By..... Deputy.



*A.M.V.*  
DOCUMENT No. 513521

Date JUN 1 1955  
OFFICE OF THE CITY CLERK  
SAN DIEGO, CALIFORNIA

ORDINANCE No. 6536  
Amending Sect. 33.1106

of Municipal Code regulating  
Pawnbrokers and Second-Hand  
Dealers

INTRODUCED  
JUN 2 1955  
Moved by *S*  
Seconded by *W*

ADOPTED BY COUNCIL  
JUN 9 1955  
Moved by *B*  
Seconded by *K*

GOES INTO EFFECT

Recorded on Film Roll  
No. 96 409

00103



# Affidavit of Publication

\$17.83

STATE OF CALIFORNIA,  
COUNTY OF SAN DIEGO, } SS.  
CITY OF SAN DIEGO. }

**ORDINANCE NO. 6536**  
(NEW SERIES)

AN ORDINANCE AMENDING SECTION 33.1106 OF THE SAN DIEGO MUNICIPAL CODE REGULATING PAWNBROKERS AND SECOND-HAND DEALERS.

BE IT ORDAINED, by the Council of The City of San Diego, as follows: Section 1. That Section 33.1106 of the San Diego Municipal Code be, and the same is hereby amended to read as follows:

Section 33.1106 PAWNBROKERS, SECOND-HAND DEALERS - REGULATIONS.

It shall be unlawful for any person conducting, managing or carrying on the business of pawnbroker or second-hand dealer buying or selling used jewelry, watches, diamonds, clothing, musical instruments, luggage and sports goods, except a dealer in second-hand automobiles, furniture and/or junk, to conduct such business as follows:

- (a) Between the hours of 6:30 o'clock P.M. and 8:30 o'clock A.M., on week days, except that during the month of December, such places of business shall be permitted to remain open until 9:00 P.M.
  - (b) Between the hours of 6:30 o'clock P.M. on Saturday, and 8:30 o'clock A.M. on Monday.
  - (c) On the following holidays: The first of January, the thirtieth of May, the fourth of July, the first Monday in September, Thanksgiving Day, and the twenty-fifth of December.
  - (d) Unless the owner and operator be a bona fide resident of The City of San Diego for at least one year, prior to the granting of the license for pawnshop or second-hand dealers.
- Section 4. This ordinance shall take

effect and be in force on the thirty-first day from and after its passage. Passed and adopted by the Council of the City of San Diego, California, this 9th day of June, 1955, by the following vote, to-wit:  
YEAS—Councilmen: Burgener, Wilhams, Schneider, Kerrigan, Curran, Evanson, Mayor Dall.  
NAYS—Councilmen: None.  
ABSENT—Councilmen: None.  
CHARLES C. DALL,  
Mayor of The City of San Diego, California.  
FRED W. SICK,  
City Clerk of The City of San Diego, California.  
By HELEN M. WILLIG, Deputy.

I HEREBY CERTIFY that the foregoing ordinance was not finally passed until six calendar days had elapsed between the day of its introduction and the day of its final passage, to-wit, on the 2nd day of June, 1955, and on the 9th day of June, 1955. I FURTHER CERTIFY that the reading of said ordinance in full prior to its final passage was dispensed with by a vote of not less than four members of the Council, and that there was available for the consideration of each member of the Council prior to the day of its final passage a written or printed copy of said ordinance.  
FRED W. SICK,  
City Clerk of The City of San Diego, California.  
By HELEN M. WILLIG, Deputy.  
6/17

In the matter of the publication of ORDINANCE NO. 6536 (NEW SERIES). AMENDING MUNICIPAL CODE REGULATING PAWNBROKERS ETC

J. A. Denton, being duly sworn, deposes and says: That he is a resident of the County of San Diego, State of California, over twenty-one years of age, and not interested as a party or otherwise in the above-named matter.

That he is the principal clerk of the printers of The San Diego Union, a newspaper published daily in the City of San Diego, County of San Diego, State of California, and of general circulation in said City; that as such principal clerk he has charge of all the advertisements published in said newspaper; that the said ORDINANCE

of which the annexed clipping is a copy, has been published in said newspaper for the period of ONE (1) days, to-wit: upon the 17th

day of JUNE, 1955, and upon the

days of \_\_\_\_\_, 19\_\_\_\_, and that said publication was made in the said newspaper proper, and not in a supplement thereof.

Subscribed and sworn to before me, this 22nd day of June A. D. 1955

FRED W. SICK  
City Clerk of the City of San Diego, California  
(Seal) By Edna B. Robinson Deputy.

DOCUMENT NO. 515032

Filed JUN 22 1955

City Clerk.

By Deputy.

**Affidavit of Publication**  
OF

.....  
.....  
.....  
.....  
.....  
.....  
.....  
.....  
.....  
.....

6537

ORDINANCE NO. \_\_\_\_\_  
(New Series)

AN ORDINANCE AMENDING SECTION 84.01 OF THE  
SAN DIEGO MUNICIPAL CODE MAKING UNLAWFUL  
U-TURNS BY THE DRIVER OF A VEHICLE AT  
HAZARDOUS OR CONGESTED STREET INTERSECTIONS  
AND PROVIDING CITY MANAGER SHALL ERECT SIGNS.

BE IT ORDAINED, by the Council of The City of San Diego,  
as follows:

Section 1. That Section 84.01 of the San Diego Municipal  
Code be, and the same is hereby amended to read as follows:

Section 84.01 TURNING AROUND AT CERTAIN INTERSECTIONS  
PROHIBITED

The City Manager is hereby authorized and directed to  
erect No U-Turn signs at hazardous or congested street inter-  
sections and to indicate on such signs (a) the hours, or  
(b) particular days, he determines to be hazardous or con-  
gested. It is unlawful to fail to obey any such sign.

Section 2. This ordinance shall take effect and be in force  
on the thirty-first day from and after its passage.

Presented by

O.W. Campbell

APPROVED as  
to form by

J. F. DuPaul, City Attorney

By

Harry E. Ray  
Deputy City Attorney

00110

I HEREBY CERTIFY that the money required for the appropriation made and/or indebtedness and/or obligation incurred by reason of the provisions of the foregoing ordinance is in the Treasury, and that it is otherwise unencumbered.

Dated.....

Auditor and Comptroller of The City of San Diego, California

By..... Deputy.

Passed and adopted by the Council of the City of San Diego, California, this 9th day of June, 1955, by the following vote, to-wit:

YEAS—Councilmen: Burgener, Williams, Schneider, Kerrigan, Curran, Evenson, Mayor Dail

NAYS—Councilmen None

ABSENT—Councilmen None

*Charles Dail*

Mayor of The City of San Diego, California

FRED W. SICK

City Clerk of The City of San Diego, California

By *Helen M. Willig* Deputy.

I HEREBY CERTIFY that the foregoing ordinance was not finally passed until six calendar days had elapsed between the day of its introduction and the day of its final passage, to-wit, on the 2nd day of June, 1955, and on the 9th day of June, 1955.

~~I FURTHER CERTIFY that said ordinance was read in full prior to its final passage.~~

I FURTHER CERTIFY that the reading of said ordinance in full prior to its final passage was dispensed with by a vote of not less than four members of the Council, and that there was available for the consideration of each member of the Council prior to the day of its final passage a written or printed copy of said ordinance.

FRED W. SICK

City Clerk of The City of San Diego, California.

By *Helen M. Willig* Deputy.

I HEREBY CERTIFY that the foregoing ordinance was passed on the day of its introduction, to-wit, on the ..... day of ..... 195....., said ordinance being of the kind and character authorized for passage on its introduction by Section 16 of the Charter.

I FURTHER CERTIFY that the final reading of said ordinance was in full.

I FURTHER CERTIFY that the reading of said ordinance in full was dispensed with by a vote of not less than four members of the Council, and that there was available for the consideration of each member of the Council prior to the day of its passage a written or printed copy of said ordinance.

City Clerk of The City of San Diego, California

By..... Deputy.

**DOCUMENT No.** 513522

Date **JUN 1 1955**

OFFICE OF THE CITY CLERK  
SAN DIEGO, CALIFORNIA

**6537**

ORDINANCE No. ....

Amending Sect. 84.01 of Mun.  
Code making unlawful U-Turns  
by driver of a vehicle at  
hazardous or congested street  
intersections and providing Manager  
shall erect <sup>signs</sup> **INTRODUCED**

**JUN 2 1955**

Moved by *J*

Seconded by *K*

**ADOPTED BY COUNCIL JUN 9 1955**

Moved by *K*

Seconded by *S*

**GOES INTO EFFECT**

Recorded on Film Roll **96 410**

No. ....

**00109**

# Affidavit of Publication

8 14 38

STATE OF CALIFORNIA,  
COUNTY OF SAN DIEGO, }  
CITY OF SAN DIEGO. } SS.

In the matter of the publication of ORDINANCE  
NO. 6537 (NEW SERIES), MUNICIPAL CODE  
AMENDMENTS - U-TURNS

J. A. Denton, being duly sworn, deposes and says: That he is a resident of the County of San Diego, State of California, over twenty-one years of age, and not interested as a party or otherwise in the above-named matter.

That he is the principal clerk of the printers of The San Diego Union, a newspaper published daily in the City of San Diego, County of San Diego, State of California, and of general circulation in said City; that as such principal clerk he has charge of all the advertisements published in said newspaper; that the said ORDINANCE

of which the annexed clipping is a copy, has been published in said newspaper for the period of ONE (1) days, to-wit: upon the 17th

days of JUNE, 1955, and upon the

\_\_\_\_\_ days of \_\_\_\_\_

19\_\_\_\_\_, and that said publication was made in the said newspaper proper, and not in a supplement thereof.

*J. A. Denton*

Subscribed and sworn to before me, this 22nd day of June A. D. 1955

**FRED W. SICK**

City Clerk of the City of San Diego, California

(Seal) By *Edna B. Robinson*  
Deputy.

### ORDINANCE NO. 6537 (NEW SERIES)

**AN ORDINANCE AMENDING SECTION 34.01 OF THE SAN DIEGO MUNICIPAL CODE MAKING UNLAWFUL U-TURNS BY THE DRIVER OF A VEHICLE AT HAZARDOUS OR CONGESTED STREET INTERSECTIONS, AND PROVIDING CITY MANAGER SHALL ERECT SIGNS.**

BE IT ORDAINED by the Council of The City of San Diego, as follows:

Section 1. That Section 34.01 of the San Diego Municipal Code be, and the same is hereby amended to read as follows:

Section 34.01 TURNING AROUND AT CERTAIN INTERSECTIONS PROHIBITED.

The City Manager is hereby authorized and directed to erect No U-Turn signs at hazardous or congested street intersections and to indicate on such signs (a) the hours, or (b) particular days, he determines to be hazardous or congested. It is unlawful to fail to obey any such sign.

Section 2. This ordinance shall take effect and be in force on the thirty-first day from and after its passage.

Passed and adopted by the Council of the City of San Diego, California, this 9th day of June, 1955, by the following vote, to-wit:

YEAS - Councilmen: Burgener, Williams, Schneider, Kerrigan, Curran, Evenson, Mayor Dall.

NAYS - Councilmen: None.

ABSENT - Councilmen: None.

CHARLES C. DALL,

Mayor of The City of

San Diego, California.

FRED W. SICK,

(Seal) City Clerk of The City of

San Diego, California.

By HELEN M. WILLIG, Deputy.

I HEREBY CERTIFY that the foregoing ordinance was not finally passed until six calendar days had elapsed between the day of its introduction and the day of its final passage, to-wit, on the 2nd day of June, 1955, and on the 9th day of June, 1955.

I FURTHER CERTIFY that the reading of said ordinance in full prior to its final passage was dispensed with by a vote of not less than four members of the Council, and that there was available for the consideration of each member of the Council prior to the day of its final passage a written or printed copy of said ordinance.

FRED W. SICK,

City Clerk of The City of

San Diego, California.

(Seal) By HELEN M. WILLIG, Deputy.

6/17

DOCUMENT NO. 515027

Filed. JUN 22 1955

City Clerk.

By Deputy.

**Affidavit of Publication**  
OF

.....  
.....  
.....  
.....  
.....  
.....  
.....  
.....  
.....  
.....

ORDINANCE NO. 6538 (New Series)

AN ORDINANCE OF THE CITY OF SAN DIEGO, CALIFORNIA, CHANGING THE NAME OF ALAMO PLACE TO TOLEDO DRIVE; VANTAGE DRIVE TO VALENCIA DRIVE; AND CALVERT WAY TO CASTA WAY.

BE IT ORDAINED By the Council of the City of San Diego, California, as follows:

SECTION 1. That the public interest and convenience require that the names of certain streets in the "Rolando Annexation" area be changed as authorized by Resolution No. 125995, passed by the Council of said City of San Diego, April 26, 1955.

SECTION 2. That the names of the above described streets be changed as follows:

Vantage Drive to VALENCIA DRIVE, between the westerly line of 67th Street and the southerly line of Shannon Avenue;

Alamo Place to TOLEDO DRIVE, between the easterly line of Alamo Drive and the westerly line of Patria Drive; and

Calvert Way to CASTA WAY, between the northerly line of Marlow Drive and its northerly termination at Harvala Street.

SECTION 3. That all ordinances or parts of ordinances in conflict herewith are hereby repealed.

SECTION 4. That this ordinance shall take effect and be in force on the thirty-first day from and after its passage.

Approved as to form:

J. F. DU PAUL  
City Attorney

By

*Thomas H. Anderson*  
Deputy City Attorney

Recommended by:

*J. B. Swartz*  
For City Planning Commission

Presented by:

*W. H. Fogg*  
City Engineer

Recommended by:

*D. W. Campbell*  
City Manager

Recommended by:

*Not approved, see attached letter*  
For City Fire Department

00115



I HEREBY CERTIFY that the money required for the appropriation made and/or indebtedness and/or obligation incurred by reason of the provisions of the foregoing ordinance is in the Treasury, and that it is otherwise unencumbered.

Dated.....

Auditor and Comptroller of The City of San Diego, California

By..... Deputy.

Passed and adopted by the Council of the City of San Diego, California, this..... 9th..... day of

June, 1955....., by the following vote, to-wit:

YEAS—Councilmen: Burgener, Schneider, Kerrigan, Curran, Evenson, Mayor Dail, Williams

NAYS—Council..... man..... : None

ABSENT—Council..... men..... None

*Charles Dail*  
Mayor of The City of San Diego, California

FRED W. SICK  
City Clerk of The City of San Diego, California

By..... *Helen M. Willig* Deputy.

I HEREBY CERTIFY that the foregoing ordinance was not finally passed until six calendar days had elapsed between the day of its introduction and the day of its final passage, to-wit, on the..... 2nd..... day of..... June....., 1955, and on the..... 9th..... day of..... June....., 1955.

I FURTHER CERTIFY that said ordinance was read in full prior to its final passage.

I FURTHER CERTIFY that the reading of said ordinance in full prior to its final passage was dispensed with by a vote of not less than four members of the Council, and that there was available for the consideration of each member of the Council prior to the day of its final passage a written or printed copy of said ordinance.

FRED W. SICK  
City Clerk of The City of San Diego, California

By..... *Helen M. Willig* Deputy.

I HEREBY CERTIFY that the foregoing ordinance was passed on the day of its introduction, to-wit, on the..... day of....., 1955, said ordinance being of the kind and character authorized for passage on its introduction by Section 16 of the Charter.

I FURTHER CERTIFY that the final reading of said ordinance was in full.

I FURTHER CERTIFY that the reading of said ordinance in full was dispensed with by a vote of not less than four members of the Council, and that there was available for the consideration of each member of the Council prior to the day of its passage a written or printed copy of said ordinance.

City Clerk of The City of San Diego, California

By..... Deputy.



A. M. W.

513524

DOCUMENT No.....

JUN 1 1955

Date .....

OFFICE OF THE CITY CLERK  
SAN DIEGO, CALIFORNIA

6538

ORDINANCE No. ....

Changing the name of Alamo  
Place to TOLEDO DRIVE:

Vantage Drive to VALENCIA DRIVE:

& Calvert Way to CASITA WAY

INTRODUCED

JUN 2 1955

Moved by .....

Seconded by .....

ADOPTED BY COUNCIL

JUN 9 1955

Moved by .....

Seconded by .....

GOES INTO EFFECT

Recorded on Film Roll

No. 96 411

00114

# Affidavit of Publication

\$16.10

STATE OF CALIFORNIA, }  
COUNTY OF SAN DIEGO, } SS.  
CITY OF SAN DIEGO. }

In the matter of the publication of..... ORDINANCE NO. ....  
6538 (NEW SERIES.) CHANGING NAMES OF STREETS  
VANTAGE DRIVE TO VALENCIA DRIVE, ETC

J. A. Denton, being duly sworn, deposes and says: That he is a resident of the County of San Diego, State of California, over twenty-one years of age, and not interested as a party or otherwise in the above-named matter.

That he is the principal clerk of the printers of The San Diego Union, a newspaper published daily in the City of San Diego, County of San Diego, State of California, and of general circulation in said City; that as such principal clerk he has charge of all the advertisements published in said newspaper; that the said..... ORDINANCE.....

of which the annexed clipping is a copy, has been published in said newspaper for the period of..... ONE..... (1)..... days, to-wit: upon the..... 17th.....

days of..... JUNE....., 1955, and upon the

..... days of.....  
19....., and that said publication was made in the said newspaper proper, and not in a supplement thereof.

Subscribed and sworn to before me, this..... 22nd  
day of..... June..... A. D. 19..... 55

**FRED W. SICK**  
City Clerk of the City of San Diego, California  
(Seal) By..... Edna B Robinson  
Deputy.

**ORDINANCE NO. 6538**  
(NEW SERIES)

**AN ORDINANCE OF THE CITY OF SAN DIEGO, CALIFORNIA, CHANGING THE NAME OF ALAMO PLACE TO TOLEDO DRIVE; VANTAGE DRIVE TO VALENCIA DRIVE; AND CALVERT WAY TO CASITA WAY.**

BE IT ORDAINED By the Council of the City of San Diego, California, as follows:

SECTION 1. That the public interest and convenience require that the names of certain streets in the "Rolando Annexation" area be changed as authorized by Resolution No. 125895, passed by the Council of said City of San Diego, April 26, 1955.

SECTION 2. That the names of the above described streets be changed as follows:

Vantage Drive to VALENCIA DRIVE between the westerly line of 67th Street and the southerly line of Shamon Avenue;

Alamo Place to TOLEDO DRIVE, between the easterly line of Alamo Drive and the westerly line of Patria Drive; and

Calvert Way to CASITA WAY, between the northerly line of Marlow Drive and its northerly termination at Harvala Street.

SECTION 3. That all ordinances or parts of ordinances in conflict herewith are hereby repealed.

SECTION 4. That this ordinance shall take effect and be in force on the thirty-first day from and after its passage.

Passed and adopted by the Council of the City of San Diego, California, this 8th day of June, 1955, by the following vote, to-wit:

YEAS—Councilmen: Burgener, Williams, Schneider, Kerrigan, Curran, Evenson, Mayor Dall.

NAYS—Councilmen: None.

ABSENT—Councilmen: None.

CHARLES C. DALL,  
Mayor of The City of San Diego, California.

FRED W. SICK,  
City Clerk of The City of San Diego, California.

(SEAL) By HELEN M. WILLIG, Deputy.

I HEREBY CERTIFY that the foregoing ordinance was not finally passed until six calendar days had elapsed between the day of its introduction and the day of its final passage, to-wit, on the 2nd day of June, 1955, and on the 8th day of June, 1955.

I FURTHER CERTIFY that the reading of said ordinance in full prior to its final passage was dispensed with by a vote of not less than four members of the Council, and that there was available for the consideration of each member of the Council prior to the day of its final passage a written or printed copy of said ordinance.

FRED W. SICK,  
City Clerk of The City of San Diego, California.

(SEAL) By HELEN M. WILLIG,  
Deputy.

6/17

515026

DOCUMENT NO.....

JUN 22 1955

Filed.....

*City Clerk.*

By.....

*Deputy.*

**Affidavit of Publication**

OF

.....  
.....  
.....  
.....  
.....  
.....  
.....  
.....  
.....  
.....

AN ORDINANCE AMENDING THE SAN DIEGO MUNICIPAL CODE BY ADDING THERETO A NEW SECTION TO BE KNOWN AND NUMBERED SECTION 67.26.

BE IT ORDAINED, By the Council of The City of San Diego, as follows:

Section 1. That Chapter VI, Article 7, of the San Diego Municipal Code, be, and the same is hereby amended by adding thereto a new section to be known as and numbered Section 67.26, which section shall read as follows:

"SEC. 67.26 - ADJUSTMENT OF WATER BILLS - AUTHORITY THEREFOR.

Water bill adjustments may be made by the Water Department in accordance with administrative regulations approved by the City Manager."

Section 2. This ordinance shall take effect and be in force on the thirty-first day from and after its passage.

Presented by *D. W. Campbell*

APPROVED as  
to form by J. F. DuPaul, City Attorney.

By *Robert T. Fogren*  
Deputy City Attorney.

I HEREBY CERTIFY that the money required for the appropriation made and/or indebtedness and/or obligation incurred by reason of the provisions of the foregoing ordinance is in the Treasury, and that it is otherwise unencumbered.

Dated .....

Auditor and Comptroller of The City of San Diego, California

By ..... Deputy.

Passed and adopted by the Council of the City of San Diego, California, this 14th day of June, 1955, by the following vote, to-wit:

YEAS—Councilmen: Burgener, Williams, Schneider, Kerrigan, Curran, Evenson, Mayor Dail

NAYS—Councilmen None

ABSENT—Councilmen None

Charles Dail Mayor of The City of San Diego, California

FRED W. SICK City Clerk of The City of San Diego, California

By Helen M. Willig Deputy.



I HEREBY CERTIFY that the foregoing ordinance was not finally passed until six calendar days had elapsed between the day of its introduction and the day of its final passage, to-wit, on the 7th day of June, 1955, and on the 14th day of June, 1955.

~~I FURTHER CERTIFY that said ordinance was read in full prior to its final passage.~~

I FURTHER CERTIFY that the reading of said ordinance in full prior to its final passage was dispensed with by a vote of not less than four members of the Council, and that there was available for the consideration of each member of the Council prior to the day of its final passage a written or printed copy of said ordinance.

FRED W. SICK City Clerk of The City of San Diego, California

By Helen M. Willig Deputy.



I HEREBY CERTIFY that the foregoing ordinance was passed on the day of its introduction, to-wit, on the day of 1955, said ordinance being of the kind and character authorized for passage on its introduction by Section 16 of the Charter.

I FURTHER CERTIFY that the final reading of said ordinance was in full.

I FURTHER CERTIFY that the reading of said ordinance in full was dispensed with by a vote of not less than four members of the Council, and that there was available for the consideration of each member of the Council prior to the day of its passage a written or printed copy of said ordinance.

City Clerk of The City of San Diego, California

By ..... Deputy.



4. M. W.

DOCUMENT No. 513523

Date JUN 1 1955

OFFICE OF THE CITY CLERK  
SAN DIEGO, CALIFORNIA

ORDINANCE No. 6539

Amend Mun. Code by adding Sect.

67.26-Adjustment of Water Bills-

Authority Therefor

INTRODUCED

JUN 7 1955

Moved by B

Seconded by K

ADOPTED BY COUNCIL

JUN 14 1955

Moved by

Seconded by

GOES INTO EFFECT

Recorded on Film Roll 96 463

No.

00119

# Affidavit of Publication

#13.23

STATE OF CALIFORNIA,  
COUNTY OF SAN DIEGO, } SS.  
CITY OF SAN DIEGO. }

**ORDINANCE NO. 6539**  
(NEW SERIES)  
AN ORDINANCE AMENDING THE  
SAN DIEGO MUNICIPAL CODE  
BY ADDING THERETO A NEW  
SECTION TO BE KNOWN AND  
NUMBERED 67.26.  
BE IT ORDAINED, By the Council  
of The City of San Diego, as follows:

Section 1. That Chapter VI, Article  
7, of the San Diego Municipal Code,  
be, and the same is hereby amended,  
by adding thereto a new section to  
be known as and numbered Section  
67.26, which section shall read as  
follows:  
"SEC. 67.26 -- ADJUSTMENT OF  
WATER BILLS -- AUTHORITY  
THEREFOR.  
Water bill adjustments may be  
made by the Water Department in  
accordance with administrative reg-  
ulations approved by the City Man-  
ager."  
Section 2. This ordinance shall take  
effect and be in force on the thirty-  
first day from and after its passage.  
Passed and adopted by the Council  
of the City of San Diego, California,  
this 14th day of June, 1955, by the  
following vote, to-wit:  
YEAS--Councilmen: Burgener, Wil-  
liams, Schneider, Kerrigan, Curran,  
Evenson, Mayor Dail.  
NAYS--Councilmen: None.  
ABSENT--Councilmen: None.  
CHARLES C. DAIL,  
Mayor of The City  
of San Diego, California.  
FRED W. SICK,  
City Clerk of The City  
of San Diego, California.  
By HELEN M. WILLIG, Deputy,

I HEREBY CERTIFY that the fore-  
going ordinance was not finally passed  
until six calendar days had elapsed  
between the day of its introduction  
and the day of its final passage,  
to-wit, on the 7th day of June, 1955,  
and on the 14th day of June, 1955.  
I FURTHER CERTIFY that the  
reading of said ordinance in full  
prior to its final passage was dis-  
pensated with by a vote of not less  
than four members of the Council,  
and that there was available for the  
consideration of each member of the  
Council prior to the day of its final  
passage a written or printed copy of  
said ordinance.  
FRED W. SICK,  
City Clerk of The City  
of San Diego, California.  
By HELEN M. WILLIG,  
Deputy.  
6/28

In the matter of the publication of... ORDINANCE NO. 6539 (NEW SERIES). AMENDING SAN DIEGO MUNICIPAL CODE

J. A. Denton, being duly sworn, deposes and says: That he is a resident of the County of San Diego, State of California, over twenty-one years of age, and not interested as a party or otherwise in the above-named matter.

That he is the principal clerk of the printers of The San Diego Union, a newspaper published daily in the City of San Diego, County of San Diego, State of California, and of general circulation in said City; that as such principal clerk he has charge of all the advertisements published in said newspaper; that the said... ORDINANCE

of which the annexed clipping is a copy, has been published in said newspaper for the period of... ONE (1) days to-wit: upon the... 23rd

days of... JUNE, 1955, and upon the

...days of... 19... and that said publication was made in the said newspaper proper, and not in a supplement thereof.

Subscribed and sworn to before me, this 27 day of June A. D. 1955

FRED W. SICK  
City Clerk of the City of San Diego, California  
(Seal) Edna B. Robinson  
By Deputy.



DOCUMENT NO. 515277

Filed JUN 27 1955

.....  
*City Clerk.*

By.....  
*Deputy.*

.....  
**Affidavit of Publication**  
OF

.....  
.....  
.....  
.....  
.....  
.....  
.....  
.....  
.....  
.....

6540

ORDINANCE NO. \_\_\_\_\_  
(New Series)

AN ORDINANCE REPEALING ORDINANCE NO. 5300 (NEW SERIES) OF THE ORDINANCES OF THE CITY OF SAN DIEGO, ENTITLED, "AN ORDINANCE AMENDING CHAPTER II, ARTICLE 2, DIVISION 2 OF THE SAN DIEGO MUNICIPAL CODE BY ADDING THERETO A NEW SECTION, TO BE NUMBERED SECTION 22.0225, WHICH AUTHORIZES THE CREATION AND MAINTENANCE OF A BUREAU OR DEPARTMENT OF FINANCE," ADOPTED AUGUST 19, 1952.

BE IT ORDAINED By the Council of The City of San Diego, as follows:

Section 1. That Ordinance No. 5300 (New Series) of the ordinances of The City of San Diego, entitled, "An Ordinance amending Chapter II, Article 2, Division 2 of the San Diego Municipal Code by adding thereto a new section, to be numbered Section 22.0225, which authorizes the creation and maintenance of a bureau or Department of Finance," adopted August 19, 1952, be, and the same is hereby repealed.


Section 2. This ordinance shall take effect and be in force on the thirty-first day from and after its passage.

Presented by



Approved as  
to form by J.F. DuPaul, City Attorney.

By

  
Assistant City Attorney.

00125

I HEREBY CERTIFY that the money required for the appropriation made and/or indebtedness and/or obligation incurred by reason of the provisions of the foregoing ordinance is in the Treasury, and that it is otherwise unencumbered.

Dated.....

Auditor and Comptroller of The City of San Diego, California

By.....Deputy.

Passed and adopted by the Council of the City of San Diego, California, this 14th day of June, 1955, by the following vote, to-wit:

YEAS—Councilmen: Burgener, Williams, Schneider, Kerrigan, Curran, Evenson, Mayor Dail

NAYS—Council men..... None

ABSENT—Council men..... None

Charles Dail Mayor of The City of San Diego, California

FRED W. SICK City Clerk of The City of San Diego, California



By Helen M. Willig Deputy.

I HEREBY CERTIFY that the foregoing ordinance was not finally passed until six calendar days had elapsed between the day of its introduction and the day of its final passage, to-wit, on the 7th day of June, 1955, and on the 14th day of June, 1955.

~~I FURTHER CERTIFY that said ordinance was read in full prior to its final passage.~~

I FURTHER CERTIFY that the reading of said ordinance in full prior to its final passage was dispensed with by a vote of not less than four members of the Council, and that there was available for the consideration of each member of the Council prior to the day of its final passage a written or printed copy of said ordinance.

FRED W. SICK City Clerk of The City of San Diego, California



By Helen M. Willig Deputy.

I HEREBY CERTIFY that the foregoing ordinance was passed on the day of its introduction, to-wit, on the..... day of....., 195....., said ordinance being of the kind and character authorized for passage on its introduction by Section 16 of the Charter.

I FURTHER CERTIFY that the final reading of said ordinance was in full.

I FURTHER CERTIFY that the reading of said ordinance in full was dispensed with by a vote of not less than four members of the Council, and that there was available for the consideration of each member of the Council prior to the day of its passage a written or printed copy of said ordinance.

..... City Clerk of The City of San Diego, California



By.....Deputy.

513750  
DOCUMENT No. ....

JUN - 6 1955

Date .....  
OFFICE OF THE CITY CLERK  
SAN DIEGO, CALIFORNIA

6540  
ORDINANCE No. ....

Repealing Ordinance No. 5300  
(New Series) relative to  
Bureau or Department of Finance.

INTRODUCED

JUN 7 1955

Moved by B

Seconded by K

ADOPTED BY COUNCIL

JUN 14 1955

Moved by B

Seconded by S

GOES INTO EFFECT

Recorded on Film Roll 196 464  
No. ....

00124

# Affidavit of Publication

\$14.95-

Affidavit of Publication of

STATE OF CALIFORNIA,  
COUNTY OF SAN DIEGO, } SS.  
CITY OF SAN DIEGO. }

In the matter of the publication of... ORDINANCE NO.....  
6540 (NEW SERIES). CREATION OF A BUREAU OR  
DEPARTMENT OF FINANCE

### ORDINANCE NO. 6540 (NEW SERIES)

AN ORDINANCE REPEALING ORDINANCE NO. 5300 (NEW SERIES) OF THE ORDINANCES OF THE CITY OF SAN DIEGO, ENTITLED: "AN ORDINANCE AMENDING CHAPTER II, ARTICLE 2, DIVISION 2 OF THE SAN DIEGO MUNICIPAL CODE BY ADDING THERE TO A NEW SECTION, TO BE NUMBERED SECTION 22.0225, WHICH AUTHORIZES THE CREATION AND MAINTENANCE OF A BUREAU OR DEPARTMENT OF FINANCE," ADOPTED AUGUST 19, 1952.

BE IT ORDAINED By the Council of The City of San Diego, as follows:  
Section 1. That Ordinance No. 5300 (New Series) of the ordinances of The City of San Diego, entitled, "An Ordinance amending Chapter II, Article 2, Division 2 of the San Diego Municipal Code by adding thereto a new section, to be numbered Section 22.0225, which authorizes the creation and maintenance of a bureau or Department of Finance," adopted August 19, 1952, be, and the same is hereby repealed.

Section 2. This ordinance shall take effect and be in force on the thirty-first day from and after its passage.

Passed and adopted by the Council of the City of San Diego, California, this 14th day of June, 1955, by the following vote, to-wit:

YEAS—Councilmen: Burgener, Williams, Schneider, Kerrigan, Curran, Evenson, Mayor Dail.

NAYS—Councilmen: None.

ABSENT—Councilmen: None.

CHARLES C. BAIL,  
Mayor of the City of San Diego, California.  
FRED W. SICK,  
City Clerk of The City of San Diego, California.

(Seal) By HELEN M. WILLIG, Deputy.

I HEREBY CERTIFY that the foregoing ordinance was not finally passed until six calendar days had elapsed between the day of its introduction and the day of its final passage, to-wit, on the 7th day of June, 1955, and on the 14th day of June, 1955.

I FURTHER CERTIFY that the reading of said ordinance in full prior to its final passage was dispensed with by a vote of not less than four members of the Council, and that there was available for the consideration of each member of the Council prior to the day of its final passage a written or printed copy of said ordinance.

FRED W. SICK,  
City Clerk of The City of San Diego, California.

(Seal) By HELEN M. WILLIG, Deputy.

6/23

J. A. Denton, being duly sworn, deposes and says: That he is a resident of the County of San Diego, State of California, over twenty-one years of age, and not interested as a party or otherwise in the above-named matter.

That he is the principal clerk of the printers of The San Diego Union, a newspaper published daily in the City of San Diego, County of San Diego, State of California, and of general circulation in said City; that as such principal clerk he has charge of all the advertisements published in said newspaper; that the said... ORDINANCE

of which the annexed clipping is a copy, has been published in said newspaper for the period of ONE (1)

days, to-wit: upon the 23rd

days of JUNE, 19 55, and upon the

days of

19....., and that said publication was made in the said newspaper proper, and not in a supplement thereof.

J. A. Denton  
Subscribed and sworn to before me, this 27

day of June A. D. 19 55

FRED W. SICK  
City Clerk of the City of San Diego, California

(Seal) By Edna B. Robinson

Deputy.

DOCUMENT NO. **515276**

Filed **JUN 27 1955**

*City Clerk.*

By \_\_\_\_\_  
*Deputy.*

**Affidavit of Publication**  
OF

\_\_\_\_\_  
\_\_\_\_\_  
\_\_\_\_\_  
\_\_\_\_\_  
\_\_\_\_\_  
\_\_\_\_\_  
\_\_\_\_\_  
\_\_\_\_\_  
\_\_\_\_\_  
\_\_\_\_\_

ORDINANCE NO. **6541** (New Series)

AN ORDINANCE OF THE CITY OF SAN DIEGO, CALIFORNIA,  
CHANGING THE NAME OF LAMBETH DRIVE TO LORCA DRIVE.

BE IT ORDAINED By the Council of the City of San Diego, California,  
as follows:

SECTION 1. That the public interest and convenience require that  
the name of Lambeth Drive be changed as authorized by Resolution No. 126247,  
adopted by the Council of said City of San Diego, May 12, 1955.

SECTION 2. That the name of Lambeth Drive, between Tarragona Drive  
and its easterly termination at Logrono Drive, be, and the same is hereby  
changed to LORCA DRIVE.

SECTION 3. That all ordinances or parts of ordinances in conflict  
herewith are hereby repealed.

SECTION 4. That this ordinance shall take effect and be in force  
on the thirty-first day from and after its passage.

Approved as to form:

J. F. DU PAUL  
City Attorney

By *Yvonne W. Anderson*  
Deputy City Attorney

Recommended by:

*J.P. Burton*  
For City Planning Commission

Presented by:

*Carl Foggy*  
City Engineer

Recommended by:

\_\_\_\_\_  
City Manager

Recommended by:

*J. E. Courser by J. W. Craig*  
For City Fire Department

I HEREBY CERTIFY that the money required for the appropriation made and/or indebtedness and/or obligation incurred by reason of the provisions of the foregoing ordinance is in the Treasury, and that it is otherwise unencumbered.

Dated.....

Auditor and Comptroller of The City of San Diego, California

By..... Deputy.

Passed and adopted by the Council of the City of San Diego, California, this 14th day of June, 1955, by the following vote, to-wit:

YEAS—Councilmen: Burgener, Williams, Schneider, Kerrigan, Curran, Evenson, Mayor Dail

NAYS—Councilmen. None

ABSENT—Councilmen. None

Charles Dail Mayor of The City of San Diego, California

FRED W. SICK City Clerk of The City of San Diego, California

By Helen M. Willig Deputy.

I HEREBY CERTIFY that the foregoing ordinance was not finally passed until six calendar days had elapsed between the day of its introduction and the day of its final passage, to-wit, on the 7th day of June, 1955, and on the 14th day of June, 1955,

~~I FURTHER CERTIFY that said ordinance was read in full prior to its final passage.~~

I FURTHER CERTIFY that the reading of said ordinance in full prior to its final passage was dispensed with by a vote of not less than four members of the Council, and that there was available for the consideration of each member of the Council prior to the day of its final passage a written or printed copy of said ordinance.

FRED W. SICK City Clerk of The City of San Diego, California

By Helen M. Willig Deputy.

I HEREBY CERTIFY that the foregoing ordinance was passed on the day of its introduction, to-wit, on the day of 1955, said ordinance being of the kind and character authorized for passage on its introduction by Section 16 of the Charter.

I FURTHER CERTIFY that the final reading of said ordinance was in full.

I FURTHER CERTIFY that the reading of said ordinance in full was dispensed with by a vote of not less than four members of the Council, and that there was available for the consideration of each member of the Council prior to the day of its passage a written or printed copy of said ordinance.

City Clerk of The City of San Diego, California

By..... Deputy.





A. M. W.

513751

DOCUMENT No.....

Date ..... JUN - 6 1955

OFFICE OF THE CITY CLERK  
SAN DIEGO, CALIFORNIA

6541

ORDINANCE No. ....

Changing the name of Lambeth  
Drive to LORCA DRIVE.

INTRODUCED

..... JUN 7 1955

Moved by ..... *K*

Seconded by ..... *S*

ADOPTED BY COUNCIL

..... JUN 14 1955

Moved by ..... *S*

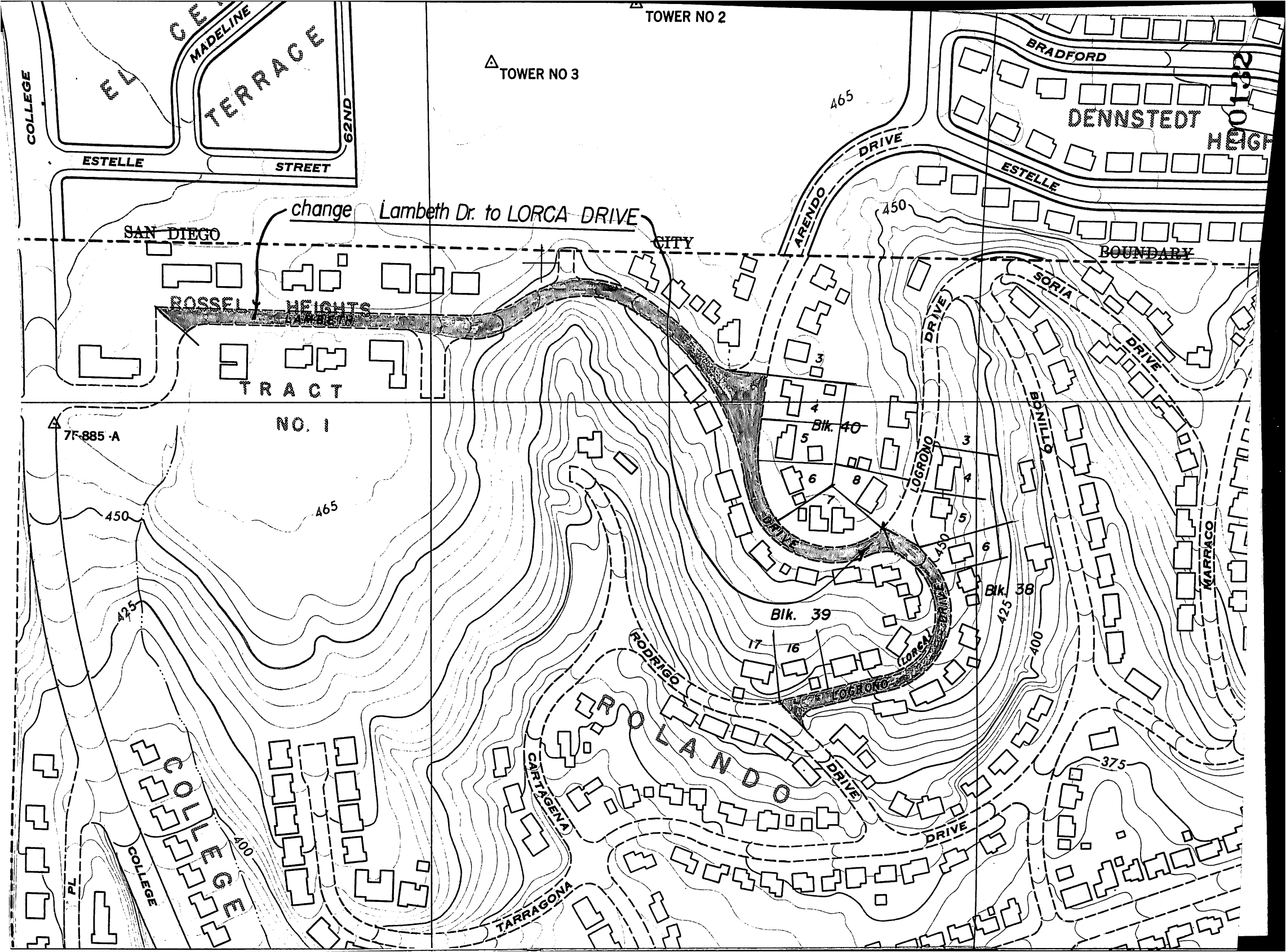
Seconded by ..... *K*

GOES INTO EFFECT

Recorded on Film Roll

No. .... 96 465

00129



# Affidavit of Publication

13.23

STATE OF CALIFORNIA,  
COUNTY OF SAN DIEGO, }  
CITY OF SAN DIEGO. } SS.

In the matter of the publication of ORDINANCE NO 6541  
(NEW SERIES) LAMBETH DRIVE TO LORCA DRIVE

J. A. Denton, being duly sworn, deposes and says: That he is a resident of the County of San Diego, State of California, over twenty-one years of age, and not interested as a party or otherwise in the above-named matter.

That he is the principal clerk of the printers of The San Diego Union, a newspaper published daily in the City of San Diego, County of San Diego, State of California, and of general circulation in said City; that as such principal clerk he has charge of all the advertisements published in said newspaper; that the said ORDINANCE

of which the annexed clipping is a copy, has been published in said newspaper for the period of ONE (1)

days, to-wit: upon the 23rd

days of JUNE, 1955, and upon the

         days of         

19        , and that said publication was made in the said newspaper proper, and not in a supplement thereof.

J. A. Denton  
Subscribed and sworn to before me, this 27  
day of June A. D. 1955

FRED W. SICK  
City Clerk of the City of San Diego, California  
(Seal) By Edna B. Robinson  
Deputy.

**ORDINANCE NO. 6541**  
(NEW SERIES)

**AN ORDINANCE OF THE CITY OF SAN DIEGO, CALIFORNIA, CHANGING THE NAME OF LAMBETH DRIVE TO LORCA DRIVE.**

BE IT ORDAINED By the Council of the City of San Diego, California, as follows:

SECTION 1. That the public interest and convenience require that the name of Lambeth Drive be changed as authorized by Resolution No. 126247 adopted by the Council of said City of San Diego, May 12, 1955.

SECTION 2. That the name of Lambeth Drive, between Tarragona Drive and its easterly termination at Longone Drive, be, and the same is hereby changed to LORCA DRIVE.

SECTION 3. That all ordinances or parts of ordinances in conflict herewith are hereby repealed.

SECTION 4. That this ordinance shall take effect and be in force on the thirty-first day from and after its passage.

Passed and adopted by the Council of the City of San Diego, California, this 14th day of June, 1955, by the following vote, to-wit:

YEAS—Councilmen: Burgener, Williams, Schneider, Kerrigan, Curran, Evenson, Mayor Dail.

NAYS—Councilmen: None.

ABSENT—Councilmen: None.

CHARLES C. DAIL,  
Mayor of The City of San Diego, California.

FRED W. SICK,  
City Clerk of The City of San Diego, California.

(SEAL)          San Diego, California.  
By HELEN M. WILLIG, Deputy.

I HEREBY CERTIFY that the foregoing ordinance was not finally passed until six calendar days had elapsed between the day of its introduction and the day of its final passage, to-wit, on the 7th day of June, 1955, and on the 14th day of June, 1955.

I FURTHER CERTIFY that the reading of said ordinance in full prior to its final passage was dispensed with by a vote of not less than four members of the Council, and that there was available for the consideration of each member of the Council prior to the day of its final passage a written or printed copy of said ordinance.

FRED W. SICK,  
City Clerk of The City of San Diego, California.

(SEAL) By HELEN M. WILLIG, Deputy.

6/23

DOCUMENT NO. **515279**

Filed **JUN 27 1955**

*City Clerk.*

By \_\_\_\_\_  
*Deputy.*

**Affidavit of Publication**  
OF

\_\_\_\_\_  
\_\_\_\_\_  
\_\_\_\_\_  
\_\_\_\_\_  
\_\_\_\_\_  
\_\_\_\_\_  
\_\_\_\_\_  
\_\_\_\_\_  
\_\_\_\_\_  
\_\_\_\_\_

Ordinance No. 6542 New Series

was not used.

lm

00135

6543

ORDINANCE NO. \_\_\_\_\_ (New Series)

AN ORDINANCE OF THE CITY OF SAN DIEGO, CALIFORNIA,  
CHANGING THE NAME OF A PORTION OF LOGRONO DRIVE TO  
LORCA DRIVE.

BE IT ORDAINED By the Council of the City of San Diego, California,  
as follows:

SECTION 1. That the public interest and convenience require that  
the name of a portion of Logrono Drive be changed as authorized by  
Resolution No. 126248, adopted by the Council of said City of San Diego,  
May 12, 1955.

SECTION 2. That the name of Logrono Drive between a line drawn  
from the southeasterly corner of Lot 8, Block 40, Rolando Unit No. 5,  
according to map thereof No. 2016, filed in the Office of the County Re-  
corder of San Diego County, California, and the southwesterly corner of  
Lot 5, Block 38 of said Rolando Unit No. 5, and its termination at Rodrigo  
Drive, be, and the same is hereby changed to LORCA DRIVE.

SECTION 3. That all ordinances or parts of ordinances in conflict  
herewith are hereby repealed.

SECTION 4. That this ordinance shall take effect and be in force  
on the thirty-first day from and after its passage.

Approved as to form:

J. F. DU PAUL  
City Attorney

By Thomas A. Ambrose  
Deputy City Attorney

Recommended by:  
J.P. Beaton  
For City Planning Commission

Presented by:  
A.K. Fogg  
City Engineer

Recommended by:  
D.H. Campbell  
City Engineer Manager

Recommended by:  
J.E. Coover  
For City Fire Department

I HEREBY CERTIFY that the money required for the appropriation made and/or indebtedness and/or obligation incurred by reason of the provisions of the foregoing ordinance is in the Treasury, and that it is otherwise unencumbered.

Dated.....

Auditor and Comptroller of The City of San Diego, California

By..... Deputy.

Passed and adopted by the Council of the City of San Diego, California, this 14th day of

June, 1955, by the following vote, to-wit:

YEAS—Councilmen:..... Burgener, Williams, Schneider, Kerrigan, Curran, Evenson,  
Mayor Dail

NAYS—Councilmen..... None

ABSENT—Councilmen..... None

*Charles Dail*  
Mayor of The City of San Diego, California

FRED W. SICK  
City Clerk of The City of San Diego, California



By *Helen M. Willig* Deputy.

I HEREBY CERTIFY that the foregoing ordinance was not finally passed until six calendar days had elapsed between the day of its introduction and the day of its final passage, to-wit, on the 7th day of June, 1955, and on the 14th day of June, 1955.

~~I FURTHER CERTIFY that said ordinance was read in full prior to its final passage.~~

I FURTHER CERTIFY that the reading of said ordinance in full prior to its final passage was dispensed with by a vote of not less than four members of the Council, and that there was available for the consideration of each member of the Council prior to the day of its final passage a written or printed copy of said ordinance.

FRED W. SICK  
City Clerk of The City of San Diego, California



By *Helen M. Willig* Deputy.

I HEREBY CERTIFY that the foregoing ordinance was passed on the day of its introduction, to-wit, on the day of 1955, said ordinance being of the kind and character authorized for passage on its introduction by Section 16 of the Charter.

I FURTHER CERTIFY that the final reading of said ordinance was in full.

I FURTHER CERTIFY that the reading of said ordinance in full was dispensed with by a vote of not less than four members of the Council, and that there was available for the consideration of each member of the Council prior to the day of its passage a written or printed copy of said ordinance.

City Clerk of The City of San Diego, California



By..... Deputy.

A. M. W.

DOCUMENT No. 513752

Date JUN - 6 1955

OFFICE OF THE CITY CLERK  
SAN DIEGO, CALIFORNIA

6543

ORDINANCE No. ....

Changing the name of a portion  
of Logrono Drive to Lorca Drive.

INTRODUCED

JUN 7 1955

Moved by K

Seconded by S

ADOPTED BY COUNCIL

JUN 14 1955

Moved by K

Seconded by S

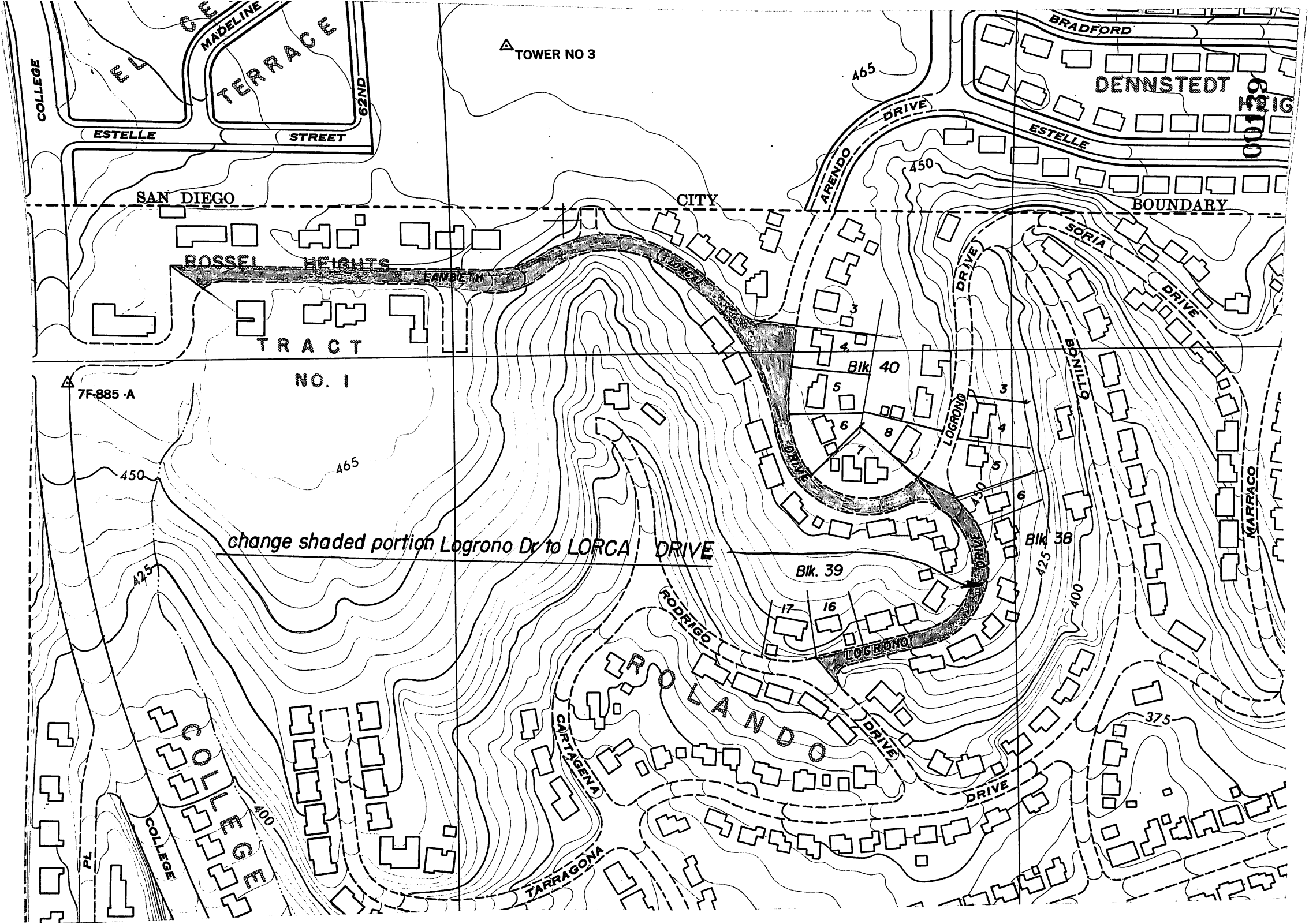
GOES INTO EFFECT

Recorded on Film Roll 96 466

No. ....

00136





△ TOWER NO 3

SAN DIEGO

CITY

BOUNDARY

ROSSET HEIGHTS

TRACT

NO. 1

7F-885-A

change shaded portion Logrono Dr to LORCA DRIVE

Blk. 39

Blk. 38

COLLEGE TRACT

RODRIGO DRIVE

LANDO DRIVE

DRIVE

TARRAGONA DRIVE

BONIFACIO DRIVE

MAFFACO DRIVE

SCORIA DRIVE

DRIVE

LAREDO DRIVE

DENNSTEDT

COLLEGE TERRACE

COLLEGE

ESTELLE STREET

STREET

BRADFORD

00139

# Affidavit of Publication

\$14.95

STATE OF CALIFORNIA,  
COUNTY OF SAN DIEGO, } SS.  
CITY OF SAN DIEGO.

In the matter of the publication of ORDINANCE  
NO 6543 (NEW SERIES). LOGRONO DRIVE TO  
LORCA DRIVE

### ORDINANCE NO. 6543 (NEW SERIES)

AN ORDINANCE OF THE CITY OF SAN DIEGO, CALIFORNIA, CHANGING THE NAME OF A PORTION OF LOGRONO DRIVE TO LORCA DRIVE.

BE IT ORDAINED By the Council of the City of San Diego, California, as follows:

SECTION 1. That the public interest and convenience requires that the name of a portion of Logrono Drive be changed as authorized by Resolution No. 126243, adopted by the Council of said City of San Diego, May 12, 1955.

SECTION 2. That the name of Logrono Drive between a line drawn from the southeasterly corner of Lot 8, Block 40, Rolando Unit No. 5, according to map thereof No. 2016, filed in the Office of the County Recorder of San Diego County, California, and the southwesterly corner of Lot 5, Block 36 of said Rolando Unit No. 5, and its termination at Rodrigo Drive, be, and the same is hereby changed to LORCA DRIVE.

SECTION 3. That all ordinances or parts of ordinances in conflict herewith are hereby repealed.

SECTION 4. That this ordinance shall take effect and be in force on the thirty-first day from and after its passage.

Passed and adopted by the Council of the City of San Diego, California, this 14th day of June, 1955, by the following vote, to-wit:

YEAS—Councilmen: Burgener, Williams, Schneider, Kamigen, Curran, Evanson, Mayor Dall.

NAYS—Councilmen: None.

ABSENT—Councilmen: None.

CHARLES C. DALL,  
Mayor of The City of San Diego, California.

(Seal) FRED W. SICK,  
City Clerk of The City of San Diego, California.  
By HELEN M. WILLIG, Deputy.

I HEREBY CERTIFY that the foregoing ordinance was not finally passed until six calendar days had elapsed between the day of its introduction and the day of its final passage, to-wit, on the 7th day of June, 1955, and on the 14th day of June 1955.

I FURTHER CERTIFY that the reading of said ordinance in full prior to its final passage was dispensed with by a vote of not less than four members of the Council, and that there was available for the consideration of each member of the Council prior to the day of its final passage a written or printed copy of said ordinance.

(Seal) FRED W. SICK,  
City Clerk of The City of San Diego, California.  
By HELEN M. WILLIG, Deputy.  
6/23.

J. A. Denton, being duly sworn, deposes and says: That he is a resident of the County of San Diego, State of California, over twenty-one years of age, and not interested as a party or otherwise in the above-named matter.

That he is the principal clerk of the printers of The San Diego Union, a newspaper published daily in the City of San Diego, County of San Diego, State of California, and of general circulation in said City; that as such principal clerk he has charge of all the advertisements published in said newspaper; that the said ORDINANCE

of which the annexed clipping is a copy, has been published in said newspaper for the period of ONE (1)

days, to-wit: upon the 23rd

days of JUNE, 1955, and upon the

\_\_\_\_\_ days of \_\_\_\_\_

19\_\_\_\_\_, and that said publication was made in the said newspaper proper, and not in a supplement thereof.

J. A. Denton  
Subscribed and sworn to before me, this 27  
day of June A. D. 1955

**FRED W. SICK**  
City Clerk of the City of San Diego, California  
(Seal) By Edna B. Robinson  
Deputy.

DOCUMENT NO. **515275**

Filed **JUN 27 1975**

.....  
*City Clerk.*

By.....  
*Deputy.*

.....  
**Affidavit of Publication**  
OF

.....  
.....  
.....  
.....  
.....  
.....  
.....  
.....  
.....  
.....

ORDINANCE No. 6544  
(New Series)

AN ORDINANCE INCORPORATING PORTIONS OF BLOCKS J AND K, FAIRMOUNT PARK IN THE CITY OF SAN DIEGO, CALIFORNIA, INTO C AND CP ZONES AS DEFINED BY SECTIONS 101.0410 AND 101.0411 RESPECTIVELY OF THE SAN DIEGO MUNICIPAL CODE, AND REPEALING ORDINANCE no. 35 (New Series) INSOFAR AS THE SAME CONFLICTS HEREWITH.

WHEREAS, pursuant to section 101.0206 of the San Diego Municipal Code, the City Planning Commission fixed and determined a time and place for a public hearing upon a proposed zoning of portions of Blocks J and K, Fairmount Park in The City of San Diego, California, as indicated on Planning Commission Zone Map Drawing No. B580 on file in the office of the City Clerk as Document No. 511845; and

WHEREAS, after due notice, duly and regularly given, hearings were duly held and all persons interested were given an opportunity to appear and be heard before said Planning Commission; and

WHEREAS, the Planning Commission has filed a report with the City Council of said City as Document No. 511845, dated May 9, 1955, indicating that the Planning Commission by a vote of 4 to 0 approved the proposed zoning, but indicated that the five votes necessary to recommend the rezoning were not obtained; and

WHEREAS, the Council, after public hearing, is of the opinion that the best interests of the people of The City of San Diego will be subserved by rezoning portions of Blocks J and K, Fairmount Park in The City of San Diego, California, to zones C and CP, as said zones are defined by sections 101.0410 and 101.0411 respectively of the San Diego Municipal Code;

WHEREAS, the area as designated on Zone Map Drawing No. B580 is proposed to be subdivided, whereby provision will be made for the installation of public utility services and for the dedication of streets, alleys and easements for public uses; NOW, THEREFORE,

BE IT ORDAINED, by the Council of The City of San Diego, as follows:

Section 1. That if, as and when, in the event that portions of Blocks J and K, Fairmount Park in The City of San Diego, California, as indicated on Zone Map Drawing No. B580, contained in City Clerk's Document No. 511845 is subdivided, and a map thereof duly recorded, and within such subdivision, provision is made for the installation of public utility services and the dedication of streets, alleys and easements for public use, the provisions of sections 101.0410 and 101.0411 of the San Diego Municipal Code shall attach and become applicable to the said subdivided lands and said subdivided lands shall be incorporated into C and CP zones as described by sections 101.0410 and 101.0411 respectively of the San Diego Municipal Code, the boundaries of such zones to be as indicated on Zone Map Drawing No. B580 filed in the office of the City Clerk as Document No. 511845.

Section 2. That in the event the zoning restriction shall attach to the said subdivided lands described in section 1 of this ordinance, Ordinance No. 35 (New Series) of the ordinances of The City of San Diego, entitled, "An Ordinance incorporating Marilou Park and Vicinity in The City of San Diego, California, into R-1, R-2 and C Zones, as defined by Ordinance No. 8924 of the ordinances of said City, and Amendments thereto.", adopted September 12, 1932, be, and the same

is hereby repealed insofar as the same conflicts herewith.

Section 3. This ordinance shall take effect and be in force on the thirty-first day from and after its passage.

Presented by \_\_\_\_\_

APPROVED as  
to form by J. F. DuPAUL, City Attorney,

By   
Deputy City Attorney.

00145

I HEREBY CERTIFY that the money required for the appropriation made and/or indebtedness and/or obligation incurred by reason of the provisions of the foregoing ordinance is in the Treasury, and that it is otherwise unencumbered.

Dated \_\_\_\_\_ Auditor and Comptroller of The City of San Diego, California

By \_\_\_\_\_ Deputy.

Passed and adopted by the Council of the City of San Diego, California, this 14th day of June, 1955, by the following vote, to-wit:

YEAS—Councilmen: Burgener, Williams, Schneider, Kerrigan, Curran, Evenson, Mayor Dail

NAYS—Councilmen None

ABSENT—Councilmen None

Charles Dail Mayor of The City of San Diego, California

FRED W. SICK City Clerk of The City of San Diego, California

By Helen M. Willy Deputy.



I HEREBY CERTIFY that the foregoing ordinance was not finally passed until six calendar days had elapsed between the day of its introduction and the day of its final passage, to-wit, on the 7th day of June, 1955, and on the 14th day of June, 1955.

I FURTHER CERTIFY that said ordinance was read in full prior to its final passage.

I FURTHER CERTIFY that the reading of said ordinance in full prior to its final passage was dispensed with by a vote of not less than four members of the Council, and that there was available for the consideration of each member of the Council prior to the day of its final passage a written or printed copy of said ordinance.

FRED W. SICK City Clerk of The City of San Diego, California

By Helen M. Willy Deputy.



I HEREBY CERTIFY that the foregoing ordinance was passed on the day of its introduction, to-wit, on the \_\_\_\_\_ day of \_\_\_\_\_, 195\_\_\_\_, said ordinance being of the kind and character authorized for passage on its introduction by Section 16 of the Charter.

I FURTHER CERTIFY that the final reading of said ordinance was in full.

I FURTHER CERTIFY that the reading of said ordinance in full was dispensed with by a vote of not less than four members of the Council, and that there was available for the consideration of each member of the Council prior to the day of its passage a written or printed copy of said ordinance.

City Clerk of The City of San Diego, California

By \_\_\_\_\_ Deputy.



2. 11. 11

513546

DOCUMENT No. ....

JUN - 2 1955

Date .....

OFFICE OF THE CITY CLERK  
SAN DIEGO, CALIFORNIA

6544

ORDINANCE No. ....

Incorporating portions of  
Blocks J and K, Fairmount  
Park from R-1 to Zones C and  
CP; repealing conflicting  
Ordinances.

INTRODUCED

JUN 7 1955

Moved by *K* .....

Seconded by *S* .....

ADOPTED BY COUNCIL

JUN 14 1955

Moved by *K* .....

Seconded by *E* .....

GOES INTO EFFECT

Recorded on Film Roll  
No. 96 467

00142



# Affidavit of Publication

\$27.60

STATE OF CALIFORNIA,  
COUNTY OF SAN DIEGO, } SS.  
CITY OF SAN DIEGO.

In the matter of the publication of ORDINANCE NO. 6544 (NEW SERIES). FAIRMOUNT PARK

J. A. Denton, being duly sworn, deposes and says: That he is a resident of the County of San Diego, State of California, over twenty-one years of age, and not interested as a party or otherwise in the above-named matter.

That he is the principal clerk of the printers of The San Diego Union, a newspaper published daily in the City of San Diego, County of San Diego, State of California, and of general circulation in said City; that as such principal clerk he has charge of all the advertisements published in said newspaper; that the said ORDINANCE

of which the annexed clipping is a copy, has been published in said newspaper for the period of ONE (1)

day, to-wit: upon the 23rd

day of JUNE, 19.55, and upon the

days of 19....., and that said publication was made in the said newspaper proper, and not in a supplement thereof.

*J. A. Denton*

Subscribed and sworn to before me, this 27 June A. D. 1955

**FRED W. SICK**

City Clerk of the City of San Diego, California

(Seal)

By *Edna B. Robinson*  
Deputy.

### ORDINANCE NO. 6544 (NEW SERIES)

AN ORDINANCE INCORPORATING PORTIONS OF BLOCKS J AND K, FAIRMOUNT PARK IN THE CITY OF SAN DIEGO, CALIFORNIA, INTO C AND CP ZONES AS DEFINED BY SECTIONS 101.0410 AND 101.0411 RESPECTIVELY OF THE SAN DIEGO MUNICIPAL CODE, AND REPEALING ORDINANCE NO. 35 (NEW SERIES) INsofar AS THE SAME CONFLICTS HEREWITH.

WHEREAS, pursuant to section 101.0206 of the San Diego Municipal Code, the City Planning Commission fixed and determined a time and place for a public hearing upon a proposed zoning of portions of Blocks J and K, Fairmount Park in The City of San Diego, California, as indicated on Planning Commission Zone Map Drawing No. B580 on file in the office of the City Clerk as Document No. 511845; and

WHEREAS, after due notice, duly and regularly given, hearings were duly held and all persons interested were given an opportunity to appear and be heard before said Planning Commission; and

WHEREAS, the Planning Commission has filed a report with the City Council of said City as Document No. 511845, dated May 9, 1955, indicating that the Planning Commission by a vote of 4 to 0 approved the proposed zoning, but indicated that the five votes necessary to recommend the rezoning were not obtained; and

WHEREAS, the Council, after public hearing, is of the opinion that the best interests of the people of The City of San Diego will be subserved by rezoning portions of Blocks J and

K, Fairmount Park in The City of San Diego, California, to zones C and CP, as said zones are defined by sections 101.0410 and 101.0411 respectively of the San Diego Municipal Code;

WHEREAS, the area as designated on Zone Map Drawing No. B580 is proposed to be subdivided, whereby provision will be made for the installation of public utility services and for the dedication of streets, alleys and easements for public uses; NOW, THEREFORE,

BE IT ORDAINED by the Council of The City of San Diego, as follows:

Section 1. That if, as and when, in the event that portions of Blocks J and K, Fairmount Park in The City of San Diego, California, as indicated on Zone Map Drawing No. B580, contained in City Clerk's Document No. 511845 is subdivided, and a map thereof duly recorded, and within such subdivision, provision is made for the installation of public utility services and the dedication of streets, alleys and easements for public use, the provisions of sections 101.0410 and 101.0411 of the San Diego Municipal Code shall attach and become applicable to the said subdivided lands and said subdivided lands shall be incorporated into C and CP zones as described by sections 101.0410 and 101.0411 respectively of the San Diego Municipal Code, the boundaries of such zones to be as indicated on Zone Map Drawing No. B580 filed in the office of the City Clerk as Document No. 511845.

Section 2. That in the event the zoning restriction shall attach to the said subdivided lands described in section 1 of this ordinance, Ordinance No. 35 (New Series) of the ordinances of The City of San Diego, entitled, "An Ordinance Incorporating Marlou Park and Vicinity in The City of San Diego, California, into R-1, R-2 and C Zones, as defined by Ordinance No. 8924 of the ordinances of said City, and Amendments thereto," adopted September 12, 1932, be, and the same is hereby repealed insofar as the same conflicts herewith.

Section 3. This ordinance shall take effect and be in force on the thirty-first day from and after its passage.

Passed and adopted by the Council of the City of San Diego, California, this 14th day of June, 1955, by the following vote, to-wit:

YEAS—Councilmen: Burgener, Williams, Schneider, Kerrigan, Curran, Evenson, Mayor Dail.

NAYS—Councilmen: None.

ABSENT—Councilmen: None.

CHARLES C. DAIL,  
Mayor of The City of San Diego, California.  
FRED W. SICK,  
City Clerk of The City of San Diego, California.  
(Seal) By HELEN M. WILLIG, Deputy.

I HEREBY CERTIFY that the foregoing ordinance was not finally passed until six calendar days had elapsed between the day of its introduction and the day of its final passage, to-wit, on the 7th day of June, 1955, and on the 14th day of June, 1955.

I FURTHER CERTIFY that the reading of said ordinance in full prior to its final passage was dispensed with by a vote of not less than four members of the Council, and that there was available for the consideration of each member of the Council prior to the day of its final passage a written or printed copy of said ordinance.

FRED W. SICK,  
City Clerk of The City of San Diego, California.  
(SEAL) By HELEN M. WILLIG, Deputy.

4/28

DOCUMENT NO. **515274**

Filed.....

.....  
*City Clerk.*

By.....

*Deputy.*

**Affidavit of Publication**

OF

.....  
.....  
.....  
.....  
.....  
.....  
.....  
.....  
.....  
.....

ORDINANCE NO. 6545  
(New Series)

AN ORDINANCE APPROPRIATING THE SUM OF \$9,700.00 FROM THE CAPITAL OUTLAY FUND OF THE CITY OF SAN DIEGO, FOR THE PURPOSE OF PROVIDING FUNDS FOR THE IMPROVEMENT OF COLLEGE AVENUE SOUTHERLY OF UNIVERSITY AVENUE, IN SAID CITY.

BE IT ORDAINED By the Council of The City of San Diego, as follows:

Section 1. That the sum of Nine Thousand Seven Hundred Dollars (\$9,700.00), or so much thereof as may be necessary, be, and the same is hereby set aside and appropriated out of the Capital Outlay Fund of The City of San Diego, for the purpose only and exclusively of providing funds for the improvement of College Avenue southerly of University Avenue, in said City.

Section 2. This ordinance shall take effect and be in force on the thirty-first day from and after its passage.

Presented by O.W. Campbell

Approved as  
to form by J.F. DuPaul, City Attorney.

By Shelley J. Higgins  
Assistant City Attorney.

I HEREBY CERTIFY that the money required for the appropriation made and/or indebtedness and/or obligation incurred by reason of the provisions of the foregoing ordinance is in the Treasury, and that it is otherwise unencumbered.

Dated June 10, 1955

Jm<sup>e</sup> Zuilke  
Auditor and Comptroller of The City of San Diego, California

By R. Gerwig Deputy.

Passed and adopted by the Council of the City of San Diego, California, this 14th day of June, 1955, by the following vote, to-wit:

YEAS—Councilmen: Burgener, Williams, Schneider, Kerrigan, Curran, Evenson  
Mayor Dail

NAYS—Council men None

ABSENT—Council men None

Char B Dail  
Mayor of The City of San Diego, California

FRED W. SICK  
City Clerk of The City of San Diego, California

By Helen M. Willig Deputy.



I HEREBY CERTIFY that the foregoing ordinance was not finally passed until six calendar days had elapsed between the day of its introduction and the day of its final passage, to-wit, on the \_\_\_\_\_ day of \_\_\_\_\_, 195\_\_\_\_, and on the \_\_\_\_\_ day of \_\_\_\_\_, 195\_\_\_\_.

I FURTHER CERTIFY that said ordinance was read in full prior to its final passage.

I FURTHER CERTIFY that the reading of said ordinance in full prior to its final passage was dispensed with by a vote of not less than four members of the Council, and that there was available for the consideration of each member of the Council prior to the day of its final passage a written or printed copy of said ordinance.

\_\_\_\_\_  
City Clerk of The City of San Diego, California

By \_\_\_\_\_ Deputy.



I HEREBY CERTIFY that the foregoing ordinance was passed on the day of its introduction, to-wit, on the 14th day of June, 195\_\_\_\_, said ordinance being of the kind and character authorized for passage on its introduction by Section 16 of the Charter.

~~I FURTHER CERTIFY that the final reading of said ordinance was in full.~~

I FURTHER CERTIFY that the reading of said ordinance in full was dispensed with by a vote of not less than four members of the Council, and that there was available for the consideration of each member of the Council prior to the day of its passage a written or printed copy of said ordinance.

FRED W. SICK  
City Clerk of The City of San Diego, California

By Helen M. Willig Deputy.



A. M. W

DOCUMENT No. 514255

Date JUN 13 1955

OFFICE OF THE CITY CLERK  
SAN DIEGO, CALIFORNIA

ORDINANCE No. 6545

Approp. \$9,700. from Capital  
Outlay Fund for improvement

of College Avenue southerly of  
University Avenue

INTRODUCED

JUN 14 1955

Moved by [Signature]

Seconded by [Signature]

ADOPTED BY COUNCIL

JUN 14 1955

Moved by [Signature]

Seconded by [Signature]

GOES INTO EFFECT

Recorded on Film Roll 96 468

No. ....

00149

ORDINANCE NO. 6546  
(New Series)

AN ORDINANCE APPROPRIATING THE SUM OF \$2,150.00 FROM THE CAPITAL OUTLAY FUND OF THE CITY OF SAN DIEGO, FOR THE PURPOSE OF PROVIDING FUNDS FOR THE IMPROVEMENT OF INGRAHAM STREET, BETWEEN PACIFIC BEACH DRIVE AND FORTUNA AVENUE, IN SAID CITY.

BE IT ORDAINED By the Council of The City of San Diego, as follows:

Section 1. That the sum of Two Thousand One Hundred Fifty Dollars (\$2,150.00), or so much thereof as may be necessary, be, and the same is hereby set aside and appropriated out of the Capital Outlay Fund of The City of San Diego, for the purpose only and exclusively of providing funds for the improvement of Ingraham Street, between Pacific Beach Drive and Fortuna Avenue, in said City.

Section 2. This ordinance shall take effect and be in force on the thirty-first day from and after its passage.

Presented by O. W. Campbell

Approved as  
to form by J. F. DuPaul, City Attorney.

By Shelley J. Higgins  
Assistant City Attorney.

I HEREBY CERTIFY that the money required for the appropriation made and/or indebtedness and/or obligation incurred by reason of the provisions of the foregoing ordinance is in the Treasury, and that it is otherwise unencumbered.

Dated June 10, 1955

John E. Zuelken  
Auditor and Comptroller of The City of San Diego, California

By Ree Gerwig Deputy.

Passed and adopted by the Council of the City of San Diego, California, this 14th day of June, 1955, by the following vote, to-wit:

YEAS—Councilmen: Burgener, Williams, Schneider, Kerrigan, Curran, Evenson,  
Mayor Dail

NAYS—Council men None

ABSENT—Council men None

Charles Dail  
Mayor of The City of San Diego, California

FRED W. SICK  
City Clerk of The City of San Diego, California



By Helen M. Willig Deputy.

~~I HEREBY CERTIFY that the foregoing ordinance was not finally passed until six calendar days had elapsed between the day of its introduction and the day of its final passage, to-wit, on the \_\_\_\_\_ day of \_\_\_\_\_, 195\_\_\_\_, and on the \_\_\_\_\_ day of \_\_\_\_\_, 195\_\_\_\_.~~

~~I FURTHER CERTIFY that said ordinance was read in full prior to its final passage.~~

~~I FURTHER CERTIFY that the reading of said ordinance in full prior to its final passage was dispensed with by a vote of not less than four members of the Council, and that there was available for the consideration of each member of the Council prior to the day of its final passage a written or printed copy of said ordinance.~~

\_\_\_\_\_  
City Clerk of The City of San Diego, California



By \_\_\_\_\_ Deputy.

I HEREBY CERTIFY that the foregoing ordinance was passed on the day of its introduction, to-wit, on the 14th day of June, 1955, said ordinance being of the kind and character authorized for passage on its introduction by Section 16 of the Charter.

~~I FURTHER CERTIFY that the final reading of said ordinance was in full.~~

I FURTHER CERTIFY that the reading of said ordinance in full was dispensed with by a vote of not less than four members of the Council, and that there was available for the consideration of each member of the Council prior to the day of its passage a written or printed copy of said ordinance.

FRED W. SICK  
City Clerk of The City of San Diego, California



By Helen M. Willig Deputy.

2. A. W

514256

DOCUMENT No.....

Date JUN 13 1955

OFFICE OF THE CITY CLERK  
SAN DIEGO, CALIFORNIA

6546

ORDINANCE No. ....

Approp. \$2,150. from Capital

.....  
Cutlay Fund for improvement  
of Ingraham Street, between  
Pacific Beach Dr and Fortuna  
Ave.

INTRODUCED

JUN 14 1955

Moved by B

Seconded by K

ADOPTED BY COUNCIL

JUN 14 1955

Moved by B

Seconded by K

GOES INTO EFFECT

Recorded on Film Roll 96 469  
No.....

00152



6547  
ORDINANCE \_\_\_\_\_ (New Series)

AN ORDINANCE ESTABLISHING THE GRADE OF THE ALLEY IN BLOCK 274 PACIFIC BEACH IN THE CITY OF SAN DIEGO, CALIFORNIA, ACCORDING TO MAP NO. 854 AND MAP NO. 791 ON FILE IN THE OFFICE OF THE COUNTY RECORDER OF SAN DIEGO COUNTY, CALIFORNIA, BETWEEN THE EASTERLY LINE OF MORRELL STREET AND THE WESTERLY LINE OF NOYES STREET

BE IT ORDAINED By the Council of the City of San Diego, California, as follows:

SECTION I. That the grade of the Alley in Block 274 Pacific Beach in the City of San Diego, California, according to Map No. 854 and Map No. 791 on file in the Office of the County Recorder of San Diego County, California, between the easterly line of Morrell Street and the westerly line of Noyes Street be, and the same is hereby established as follows:

At the intersection of the northerly line of said alley with the westerly line of Noyes Street, establish the grade elevation at 22.08 feet; at a point on the northerly line of said alley distant 10.00 feet westerly of the last described point, establish the grade elevation at 20.23 feet; at a point on the northerly line of said alley distant 10.00 feet westerly of the last named point, establish the grade elevation at 18.88 feet; at a point on the northerly line of said alley distant 10.00 feet westerly of the last named point, establish the grade elevation at 18.00 feet; at a point on the northerly line of said alley distant 10.00 feet westerly of the last named point, establish the grade elevation at 17.62 feet; at a point on the northerly line of said alley distant 40.00 feet westerly of the last named point, establish the grade elevation at 17.08 feet; at a point on the northerly line of said alley distant 20.00 feet westerly of the last named point, establish the grade elevation at 16.94 feet; at a point on the northerly line of said alley distant 20.00 feet westerly of the last named point, establish the grade elevation at 17.09 feet; at a point on the northerly line of said alley distant 130 feet westerly of the last named point, establish the grade elevation at 19.01 feet; at a point on the northerly line of said alley distant 20.00 feet westerly of the last named point, establish the grade elevation at 19.66 feet; at a point on the northerly line of said alley distant 20.00 feet westerly of the last named point, establish the grade elevation at 21.03 feet; at a point on the northerly line of said alley distant 70.00 feet westerly of the last named point, establish

the grade elevation at 27.10 feet; at a point on the northerly line of said alley distant 20.00 feet westerly of the last named point, establish the grade elevation at 28.69 feet; at a point on the northerly line of said alley distant 20.00 feet westerly of the last named point, establish the grade elevation at 29.97 feet; at a point on the northerly line of said alley distant 20.00 feet westerly of the last named point, establish the grade elevation at 30.96 feet; at a point on the northerly line of said alley distant 20.00 feet westerly of the last named point, establish the grade elevation at 31.63 feet; at a point on the northerly line of said alley distant 40.00 feet westerly of the last named point, establish the grade elevation at 32.73 feet; at a point on the northerly line of said alley distant 20.00 feet, more or less, westerly of the last named point, said point being the intersection of the northerly line of said alley with the easterly line of Morrell Street, establish the grade elevation at 33.44 feet.

At the intersection of the southerly line of said alley with the westerly line of Noyes Street, establish the grade elevation at 21.67 feet; at a point on the southerly line of said alley distant 10.00 feet westerly of the last named point, establish the grade elevation at 19.87 feet; at a point on the southerly line of said alley distant 10.00 feet westerly of the last named point, establish the grade elevation at 18.56 feet; at a point on the southerly line of said alley distant 10.00 feet westerly of the last named point, establish the grade elevation at 17.70 feet; at a point on the southerly line of said alley distant 10.00 feet westerly of the last named point, establish the grade elevation at 17.32 feet; at a point on the southerly line of said alley distant 40.00 feet westerly of the last named point, establish the grade elevation at 16.78 feet; at a point on the southerly line of said alley distant 70.00 feet westerly of the last named point, establish the grade elevation at 16.64 feet; at a point on the southerly line of said alley distant 20.00 feet westerly of the last named point, establish the grade elevation at 16.79 feet; at a point on the southerly line of said alley distant 130.00 feet westerly of the last named point, establish the grade elevation at 18.71 feet; at a point on the southerly line of said alley distant 20.00 feet westerly of the last named point, establish the grade elevation at 19.36 feet; at a point on the southerly line of said alley distant 20.00 feet westerly of the last named point, establish the grade elevation at 20.73 feet; at a point on the southerly line of said alley

distant 70.00 feet westerly of the last named point, establish the grade elevation at 26.80 feet; at a point on the southerly line of said alley distant 20.00 feet westerly of the last named point, establish the grade elevation at 28.39 feet; at a point on the southerly line of said alley distant 20.00 feet westerly of the last named point, establish the grade elevation at 29.67 feet; at a point on the southerly line of said alley distant 20.00 feet westerly of the last named point, establish the grade elevation at 30.66 feet; at a point on the southerly line of said alley distant 20.00 feet westerly of the last named point, establish the grade elevation at 31.35 feet; at a point on the southerly line of said alley distant 60.00 feet, more or less, westerly of the last named point, said point being the intersection of the southerly line of said alley with the easterly line of Morrell Street, establish the grade elevation at 32.97 feet.

SECTION II. And the grade of said alley between the points hereinbefore mentioned, shall have a uniform ascent and descent; all of said grade elevations to be established are in relation to the datum line of levels as fixed by Section 62.01 and Section 62.02 of the San Diego Municipal Code of said City.

SECTION III. This Ordinance shall take effect and be in force on the thirty-first day from and after its passage.

Presented by *A. K. Fogg*  
City Engineer  
*J. W. Campbell*  
City Manager

Approved as to form:

J. F. DU PAUL  
City Attorney

By *Mona N. Anderson*  
Deputy City Attorney

I HEREBY CERTIFY that the money required for the appropriation made and/or indebtedness and/or obligation incurred by reason of the provisions of the foregoing ordinance is in the Treasury, and that it is otherwise unencumbered.

Dated.....

Auditor and Comptroller of The City of San Diego, California

By..... Deputy.

Passed and adopted by the Council of the City of San Diego, California, this 14th day of June, 1955, by the following vote, to-wit:

YEAS—Councilmen: Burgener, Williams, Schneider, Kerrigan, Curran, Evenson, Mayor Dail

NAYS—Council men None

ABSENT—Council men None

Charles Dail

Mayor of The City of San Diego, California

FRED W. SICK

City Clerk of The City of San Diego, California



By Helen M. Wallig Deputy.

I HEREBY CERTIFY that the foregoing ordinance was not finally passed until six calendar days had elapsed between the day of its introduction and the day of its final passage, to-wit, on the day of 195, and on the day of 195.

I FURTHER CERTIFY that said ordinance was read in full prior to its final passage.

I FURTHER CERTIFY that the reading of said ordinance in full prior to its final passage was dispensed with by a vote of not less than four members of the Council, and that there was available for the consideration of each member of the Council prior to the day of its final passage a written or printed copy of said ordinance.

City Clerk of The City of San Diego, California



By..... Deputy.

I HEREBY CERTIFY that the foregoing ordinance was passed on the day of its introduction, to-wit, on the 14th day of June, 1955, said ordinance being of the kind and character authorized for passage on its introduction by Section 16 of the Charter.

~~I FURTHER CERTIFY that the final reading of said ordinance was in full.~~

I FURTHER CERTIFY that the reading of said ordinance in full was dispensed with by a vote of not less than four members of the Council, and that there was available for the consideration of each member of the Council prior to the day of its passage a written or printed copy of said ordinance.

FRED W. SICK

City Clerk of The City of San Diego, California



By Helen M. Wallig Deputy. 00159

2. 11. 14

514257

DOCUMENT No.....

JUN 13 1955

Date.....

OFFICE OF THE CITY CLERK  
SAN DIEGO, CALIFORNIA

6547

ORDINANCE No. ....

Estblashing the grade of the

Alley in Blk 274 of Pacific

Beach, between Morrell St and  
Noyes St.

INTRODUCED

JUN 14 1955

Moved by.....

Seconded by.....

ADOPTED BY COUNCIL

JUN 14 1955

Moved by.....

Seconded by.....

GOES INTO EFFECT

Recorded on Film Roll 96 470

No.....

00155

ORDINANCE NO. 6548 (New Series)

AN ORDINANCE ESTABLISHING THE GRADE OF THE ALLEY IN BLOCK 317 SAN DIEGO LAND AND TOWN COMPANY ADDITION IN THE CITY OF SAN DIEGO, CALIFORNIA, ACCORDING TO MAP NO. 379 ON FILE IN THE OFFICE OF THE COUNTY RECORDER OF SAN DIEGO COUNTY, CALIFORNIA, BETWEEN THE NORTHERLY LINE OF SAN DIEGO LAND AND TOWN COMPANY'S ADDITION AND THE WESTERLY LINE OF TWENTY-EIGHTH STREET

BE IT ORDAINED By the Council of the City of San Diego, California, as follows:

SECTION I. That the grade of the alley in Block 317 San Diego Land and Town Company's Addition in the City of San Diego, California, according to Map No. 379 on file in the office of the County Recorder of San Diego County, California, between the northerly line of San Diego Land and Town Company's Addition and the westerly line of Twenty-Eighth Street be, and the same is hereby established as follows:

At the intersection of the northeasterly line of said alley with the northerly line of San Diego Land and Town Company's Addition, establish the grade elevation at 67.38 feet; at a point on the northeasterly line of said alley distant 128.11 feet southeasterly of the last described point, establish the grade elevation at 69.39 feet; at a point on the northeasterly line of said alley distant 10.00 feet southeasterly of the last named point, establish the grade elevation at 69.47 feet; at a point on the northeasterly line of said alley distant 10.00 feet southeasterly of the last named point, establish the grade elevation at 69.42 feet; at a point on the northeasterly line of said alley distant 10.00 feet southeasterly of the last named point, establish the grade elevation at 69.22 feet; at a point on the northeasterly line of said alley distant 10.00 feet southeasterly of the last named point, establish the grade elevation at 68.88 feet; at a point on the northeasterly line of said alley distant 9.20 feet, more or less, southeasterly of the last named point, establish the grade elevation at 68.51 feet, said point being the intersection of the northeasterly line of said alley, with the westerly line of Twenty-Eighth Street.

At the intersection of the southwesterly line of said alley with the northerly line of San Diego Land and Town Company's Addition, establish the grade elevation at 67.25 feet; at a point on the southwesterly line of said

alley distant 23.78 feet southeasterly of the last described point, establish the grade elevation at 67.38 feet; at a point on the southwesterly line of said alley distant 128.11 feet southeasterly of the last named point, establish the grade elevation at 69.39 feet; at a point on the southwesterly line of said alley, distant 10.00 feet southeasterly of the last named point, establish the grade elevation at 69.47 feet; at a point on the southwesterly line of said alley distant 10.00 feet southeasterly of the last named point, establish the grade elevation at 69.44 feet; at a point on the southwesterly line of said alley distant 10.00 feet southeasterly of the last named point, establish the grade elevation at 69.30 feet; at a point on the southwesterly line of said alley distant 10.00 feet southeasterly of the last named point, establish the grade elevation at 69.05 feet; at a point on the southwesterly line of said alley distant 9.20 feet southeasterly of the last named point, establish the grade elevation at 68.74 feet; at a point on the southwesterly line of said alley distant 16.60 feet, more or less, southeasterly of the last named point, establish the grade elevation at 68.60 feet, said point being the intersection of the southwesterly line of said alley with the westerly line of twenty-eighth street.

SECTION II. And the grade of said alley between the points hereinbefore mentioned, shall have a uniform ascent and descent; all of said grade elevations to be established are in relation to the datum line of levels as fixed by Section 62.01 and Section 62.02 of the San Diego Munitipal Code of said City.

SECTION III. This Ordinance shall take effect and be in force on the thirty-first date from and after its passage.

Presented by

AK Fogg  
City Engineer

O.W. Campbell  
City Manager

Approved as to form:

J. F. DU PAUL  
City Attorney

By Mona K Anderson  
Deputy City Attorney

I HEREBY CERTIFY that the money required for the appropriation made and/or indebtedness and/or obligation incurred by reason of the provisions of the foregoing ordinance is in the Treasury, and that it is otherwise unencumbered.

Dated.....

Auditor and Comptroller of The City of San Diego, California

By..... Deputy.

Passed and adopted by the Council of the City of San Diego, California, this 14th day of June, 1955, by the following vote, to-wit:

YEAS—Councilmen: Burgener, Williams, Schneider, Kerrigan, Curran, Evenson, Mayor Dail

NAYS—Council men None

ABSENT—Council men None

Charles Dail Mayor of The City of San Diego, California

FRED W. SICK City Clerk of The City of San Diego, California



By Helen M. Willig Deputy.

I HEREBY CERTIFY that the foregoing ordinance was not finally passed until six calendar days had elapsed between the day of its introduction and the day of its final passage, to-wit, on the day of 195, and on the day of 195.

I FURTHER CERTIFY that said ordinance was read in full prior to its final passage.

I FURTHER CERTIFY that the reading of said ordinance in full prior to its final passage was dispensed with by a vote of not less than four members of the Council, and that there was available for the consideration of each member of the Council prior to the day of its final passage a written or printed copy of said ordinance.

City Clerk of The City of San Diego, California



By..... Deputy.

I HEREBY CERTIFY that the foregoing ordinance was passed on the day of its introduction, to-wit, on the 14th day of June, 1955, said ordinance being of the kind and character authorized for passage on its introduction by Section 16 of the Charter.

I FURTHER CERTIFY that the final reading of said ordinance was in full.

I FURTHER CERTIFY that the reading of said ordinance in full was dispensed with by a vote of not less than four members of the Council, and that there was available for the consideration of each member of the Council prior to the day of its passage a written or printed copy of said ordinance.

FRED W. SICK City Clerk of The City of San Diego, California

By Helen M. Willig Deputy.





A. M. W.

DOCUMENT No. 514258

Date JUN 13 1955

OFFICE OF THE CITY CLERK  
SAN DIEGO, CALIFORNIA

6548

ORDINANCE No. ....

Establishing the grade of the  
Alley in Blk 317 of San Diego

Land & Town Company's Addn,  
westerly of 28th St.

INTRODUCED

JUN 14 1955

Moved by *[Signature]*

Seconded by *[Signature]*

ADOPTED BY COUNCIL

JUN 14 1955

Moved by *[Signature]*

Seconded by *[Signature]*

GOES INTO EFFECT

Recorded on Film Roll 96 471

No. ....

00160

ORDINANCE NO. 6549 (New Series)

AN ORDINANCE ESTABLISHING THE GRADE OF CASTANA STREET IN THE CITY OF SAN DIEGO, CALIFORNIA, BETWEEN THE EASTERLY LINE OF SAN JACINTO DRIVE AND THE SOUTHERLY LINE OF GROVELAND DRIVE

BE IT ORDAINED By the Council of the City of San Diego, California, as follows:

SECTION I. That the grade of CASTANA STREET In the City of San Diego, California, between the easterly line of San Jacinto Drive and the southerly line of Groveland Drive be, and the same is hereby established as follows:

At the intersection of the northeasterly line of Castana Street with the easterly line of San Jacinto Drive, establish the grade elevation at 144.64 feet.

At a point on the northwesterly line of Castana Street distant 68.00 feet southerly and easterly of the last described point, establish the grade elevation at 146.14 feet; at a point on the northwesterly line of Castana Street distant 65.00 feet northeasterly of the last named point, establish the grade elevation at 146.84 feet; at a point on the northwesterly line of Castana Street distant 15.00 feet northeasterly of the last named point, establish the grade elevation at 146.90 feet; at a point on the northwesterly line of Castana Street distant 15.00 feet northeasterly of the last named point, establish the grade elevation at 146.90 feet; at a point on the northwesterly line of Castana Street distant 15.00 feet northeasterly of the last named point, establish the grade elevation at 146.84 feet; at a point on the northwesterly line of Castana Street distant 15.00 feet northeasterly of the last named point, establish the grade elevation at 146.74 feet; at a point on the northwesterly line of Castana Street distant 104.34 feet northeasterly of the last named point, establish the grade elevation at 145.80 feet; at a point on the northwesterly line of Castana Street distant 74.97 feet, more or less, northeasterly of the last named point, establish the grade elevation at 144.60 feet; at a point on the northwesterly line of Castana Street distant 34.83 feet northerly of the last named point, establish the grade elevation at 144.00 feet.

At a point on the southwesterly line of Castana Street, distant 19.39 feet northerly and westerly from the last named point, said point being the

intersection of the southwesterly line of Castana Street with the southerly line of Groveland Drive, the grade elevation to remain at 143.52 feet.

At the intersection of the southeasterly line of Castana Street with the easterly line San Jacinto Drive, establish the grade elevation at 146.00 feet.

At a point on the southeasterly line of Castana Street distant 54.07 feet northerly and easterly of the last described point, establish the grade elevation at 146.32 feet; at a point on the southeasterly line of Castana Street distant 74.24 feet northeasterly of the last named point, establish the grade elevation at 147.00 feet; at a point on the southeasterly line of Castana Street distant 65.00 feet northeasterly of the last named point, establish the grade elevation at 147.34 feet; at a point on the southeasterly line of Castana Street distant 15.00 feet northeasterly of the last named point, establish the grade elevation at 147.40 feet; at a point on the southeasterly line of Castana Street distant 15.00 feet northeasterly of the last named point, establish the grade elevation at 147.40 feet; at a point on the southeasterly line of Castana Street distant 15.00 feet northeasterly of of the last named point, establish the grade elevation at 147.34 feet; at a

point on the southeasterly line of Castana Street distant 15.00 feet northeasterly of the last named point, establish the grade elevation at 147.34 feet; at a point on the southeasterly line of Castana Street distant 104.34 feet northeasterly of the last named point, establish the grade elevation at 146.30 feet; at a point on the southeasterly line of Castana Street distant 107.09 feet, more or less, northeasterly of the last named point, establish the grade elevation at 145.28 feet.

At a point on the southerly line of Castana Street distant 123.09 feet northerly and easterly from the last named point, said point being the intersection of the southerly line of Castana Street with the southerly line of Groveland Drive, the grade elevation to remain at 144.69 feet.

SECTION II. And the grade of Castana Street between the points hereinbefore mentioned, shall have a uniform ascent and descent; all of said grade elevations to be established are in relation to the datum line of levels as fixed by Section 62.01 and Section 62.02 of the San Diego Municipal Code of said City.

SECTION III. This Ordinance shall take effect and be in force on the thirty-first day from and after its passage.

Presented by

A. K. Fogg  
City Engineer

Approved as to form:

J. F. DU PAUL  
City Attorney

D. W. Campbell  
City Manager

By Mrs. K. Anderson  
Deputy City Attorney

00167

I HEREBY CERTIFY that the money required for the appropriation made and/or indebtedness and/or obligation incurred by reason of the provisions of the foregoing ordinance is in the Treasury, and that it is otherwise unencumbered.

Dated .....

Auditor and Comptroller of The City of San Diego, California

By ..... Deputy.

Passed and adopted by the Council of the City of San Diego, California, this 14th day of

June, 1955, by the following vote, to-wit:

YEAS—Councilmen: Burgener, Williams, Schneider, Kerrigan, Curran, Evenson,

Mayor Dail

NAYS—Councilmen. None

ABSENT—Councilmen. None

*Charles Dail*

Mayor of The City of San Diego, California

FRED W. SICK

City Clerk of The City of San Diego, California



By *Helene M. Willig* Deputy.

I HEREBY CERTIFY that the foregoing ordinance was not finally passed until six calendar days had elapsed between the day of its introduction and the day of its final passage, to-wit, on the day of 1955, and on the day of 1955.

I FURTHER CERTIFY that said ordinance was read in full prior to its final passage.

I FURTHER CERTIFY that the reading of said ordinance in full prior to its final passage was dispensed with by a vote of not less than four members of the Council, and that there was available for the consideration of each member of the Council prior to the day of its final passage a written or printed copy of said ordinance.

City Clerk of The City of San Diego, California



By ..... Deputy.

I HEREBY CERTIFY that the foregoing ordinance was passed on the day of its introduction, to-wit, on the 14th day of June, 1955, said ordinance being of the kind and character authorized for passage on its introduction by Section 16 of the Charter.

I FURTHER CERTIFY that the final reading of said ordinance was in full.

I FURTHER CERTIFY that the reading of said ordinance in full was dispensed with by a vote of not less than four members of the Council, and that there was available for the consideration of each member of the Council prior to the day of its passage a written or printed copy of said ordinance.

FRED W. SICK

City Clerk of The City of San Diego, California

By *Helene M. Willig* Deputy.



ALW

DOCUMENT No. 514259

Date JUN 13 1955

OFFICE OF THE CITY CLERK  
SAN DIEGO, CALIFORNIA

ORDINANCE No. 6549

Establishing the grade of  
Castana Street, between San  
Jacinto Drive and Goveland Dr

INTRODUCED

JUN 14 1955

Moved by [Signature]

Seconded by [Signature]

ADOPTED BY COUNCIL

JUN 14 1955

Moved by [Signature]

Seconded by [Signature]

GOES INTO EFFECT

00164

Recorded on Film Roll 96 172  
No.

ORDINANCE NO. 6550 (New Series)

AN ORDINANCE ESTABLISHING THE GRADE OF GREGORY STREET IN THE CITY OF SAN DIEGO, CALIFORNIA, BETWEEN THE SOUTHERLY LINE OF OCEAN VIEW BOULEVARD AND THE SOUTHERLY LINE OF FLORENCE LANE.

BE IT ORDAINED By the Council of the City of San Diego, California, as follows:

SECTION I. That the grade of Gregory Street in the City of San Diego, California between the southerly line of Ocean View Boulevard and the southerly line of Florence Lane be, and the same is hereby established as follows:

At the intersection of the westerly line of Gregory Street with the southerly line of Ocean View Boulevard establish the grade elevation at 16.55 feet. At a point on the westerly line of Gregory Street, distant 6 feet southerly from the intersection of the westerly line of Gregory Street with the southerly line of Ocean View Boulevard, establish the grade elevation at 16.28 feet.

At a point on the westerly line of Gregory Street distant 54.00 feet southerly of the last described point, establish the grade elevation at 13.04 feet; at a point on the westerly line of Gregory Street distant 20.00 feet southerly of the last named point, establish the grade elevation at 12.07 feet; at a point on the westerly line of Gregory Street distant 20.00 feet southerly of the last named point, establish the grade elevation at 11.70 feet; at a point on the westerly line of Gregory Street distant 462.09 feet southerly of the last named point, more or less, said point being 13.00 feet northerly from the intersection of the westerly line of Gregory Street with the northerly line of Martin Avenue, establish the grade elevation at 9.39 feet.

At the intersection of the westerly line of Gregory Street with the southerly line of Martin Avenue, establish the grade elevation at 8.80 feet. At a point on the westerly line of Gregory Street, distant 13.0 feet southerly from the intersection of the westerly line of Gregory Street with the southerly line of Martin Avenue, establish the grade elevation at 8.73 feet. At a point on the westerly line of Gregory Street distant 597.66 feet southerly of the last named point, more or less, said point being 49.34 feet northerly from the intersection of the westerly line of Gregory Street with the northerly line of Florence Lane,

establish the grade elevation at 5.75 feet. At the intersection of the westerly line of Gregory Street with the northerly line of Florence Lane, establish the grade elevation at 5.50 feet. At the intersection of the westerly line of Gregory Street with the southerly line of Florence Lane, establish the grade elevation at 5.50 feet. At the intersection of the easterly line of Gregory Street with the southerly line of Ocean View Boulevard, establish the grade elevation at 16.90 feet. At a point on the easterly line of Gregory Street distant 6.00 feet southerly from the intersection of the easterly line of Gregory Street with the southerly line of Ocean View Boulevard, establish the grade elevation at 16.70 feet.

At a point on the easterly line of Gregory Street distant 54.00 feet southerly of the last described point, establish the grade elevation at 13.12 feet; at a point on the easterly line of Gregory Street distant 20.00 feet southerly of the last named point, establish the grade elevation at 12.10 feet; at a point on the easterly line of Gregory Street, distant 20.00 feet southerly of the last named point, establish the grade elevation at 11.69 feet; at a point on the easterly line of Gregory Street, distant 475.09 feet southerly of the last named point, more or less, said point being the intersection of the easterly line of Gregory Street with the northerly line of Martin Avenue, establish the grade elevation at 9.01 feet; at the intersection of the easterly line of Gregory Street, with the southerly line of Martin Avenue, establish the grade elevation at 8.73 feet. At a point on the easterly line of Gregory Street, distant 582.37 feet, more or less, southerly from the intersection of the easterly line of Gregory Street with the southerly line of Martin Avenue, said point being 77.63 feet northerly from the intersection of the easterly line of Gregory Street with the northerly line of Florence Lane, establish the grade elevation at 5.43 feet. At the intersection of the easterly line of Gregory Street with the northerly line of Florence Lane, establish the grade elevation at 5.00 feet. At the intersection of the easterly line of Gregory Street with the southerly line of Florence Lane, establish the grade elevation at 5.00 feet.

SECTION II. And the grade of Gregory Street between the points hereinbefore mentioned, shall have a uniform ascent and descent; all of said grade elevations to be established are in relation to the datum line of levels as fixed



by Section 62.01 and Section 62.02 of the San Diego Municipal Code of said City.

SECTION III. This Ordinance shall take effect and be in force on the thirty-first day from and after its passage.

Presented by

A. K. Fogg  
City Engineer

Approved as to form:

J. F. DU PAUL  
City Attorney

O. W. Campbell  
City Manager

By

James H. Anderson  
Deputy City Attorney

I HEREBY CERTIFY that the money required for the appropriation made and/or indebtedness and/or obligation incurred by reason of the provisions of the foregoing ordinance is in the Treasury, and that it is otherwise unencumbered.

Dated.....

Auditor and Comptroller of The City of San Diego, California

By.....Deputy.

Passed and adopted by the Council of the City of San Diego, California, this 14th day of

June, 1955, by the following vote, to-wit:

YEAS—Councilmen: Burgener, Williams, Schneider, Kerrigan, Curran, Evenson, Mayor Dail

NAYS—Council men None

ABSENT—Council men None

*[Handwritten Signature]*  
Mayor of The City of San Diego, California

FRED W. SICK  
City Clerk of The City of San Diego, California



By *Helen M. Willig* Deputy.

I HEREBY CERTIFY that the foregoing ordinance was not finally passed until six calendar days had elapsed between the day of its introduction and the day of its final passage, to-wit, on the day of 195, and on the day of 195,

I FURTHER CERTIFY that said ordinance was read in full prior to its final passage.

I FURTHER CERTIFY that the reading of said ordinance in full prior to its final passage was dispensed with by a vote of not less than four members of the Council, and that there was available for the consideration of each member of the Council prior to the day of its final passage a written or printed copy of said ordinance.

City Clerk of The City of San Diego, California



By.....Deputy.

I HEREBY CERTIFY that the foregoing ordinance was passed on the day of its introduction, to-wit, on the 14th day of June, 1955, said ordinance being of the kind and character authorized for passage on its introduction by Section 16 of the Charter.

I FURTHER CERTIFY that the final reading of said ordinance was in full

I FURTHER CERTIFY that the reading of said ordinance in full was dispensed with by a vote of not less than four members of the Council, and that there was available for the consideration of each member of the Council prior to the day of its passage a written or printed copy of said ordinance.

FRED W. SICK  
City Clerk of The City of San Diego, California



By *Helen M. Willig* Deputy.

A. T. W

514260

DOCUMENT No.....

Date ..... JUN 13 1955

OFFICE OF THE CITY CLERK  
SAN DIEGO, CALIFORNIA

ORDINANCE No. .... 6550

Establishing the grade of  
Gregory Street, between Ocean  
View Blvd and Florence Lane

INTRODUCED

JUN 14 1955

Moved by ..... K

Seconded by ..... E

ADOPTED BY COUNCIL

JUN 14 1955

Moved by ..... K

Seconded by ..... E

GOES INTO EFFECT

Recorded on Film Roll 96 473  
No.....

00169

ORDINANCE NO. 6551 (New Series)

AN ORDINANCE ESTABLISHING THE GRADE OF HENSLEY STREET IN THE CITY OF SAN DIEGO, CALIFORNIA, BETWEEN ITS SOUTHERLY TERMINATION AND THE SOUTHERLY LINE OF COMMERCIAL STREET

BE IT ORDAINED By the Council of the City of San Diego, California, as follows:

SECTION I: That the grade of Hensley Street in the City of San Diego, California, between its southerly termination and the southerly line of Commercial Street be, and the same is hereby established as follows:

At the intersection of the northeasterly line of Hensley Street with the southerly line of N. W. Hensley's Addition, according to Map No. 208 on file in the Office of the County Recorder of San Diego County, establish the grade elevation at 67.58 feet; at a point on the easterly line of said street distant 20.21 feet norwesterly of the last described point, establish the grade elevation at 67.34 feet; at a point on the easterly line of said street distant 110.06 feet, more or less, northerly of the last named point, establish the grade elevation at 66.04 feet, said point being the intersection of the easterly line of Hensley Street with the southerly line of Commercial Street.

At the intersection of the westerly line of Hensley Street with the southerly line of said N. W. Hensley's Addition, establish the grade elevation at 67.22 feet; at a point on the westerly line of said street distant 123.24 feet, more or less, northerly of the last described point, establish the grade elevation at 65.76 feet, said point being the intersection of the westerly line of Hensley Street with the southerly line of Commercial Street.

SECTION II. And the grade of Hensley Street between the points hereinbefore mentioned, shall have a uniform ascent and descent; all of said grade elevations to be established are in relation to the datum line of levels as fixed by Section 62.01 and Section 62.02 of the San Diego Munitipal Code of said City.

SECTION III. This Ordinance shall take effect and be in force on the thirty-first day from and after its passage.

Presented by A. K. Fogg  
City Engineer

Approved as to form:

J. F. DU PAUL,  
City Attorney

O. W. Campbell  
City Manager

By Thomas H. Anderson  
Deputy City Attorney

I HEREBY CERTIFY that the money required for the appropriation made and/or indebtedness and/or obligation incurred by reason of the provisions of the foregoing ordinance is in the Treasury, and that it is otherwise unencumbered.

Dated.....

Auditor and Comptroller of The City of San Diego, California

By.....Deputy.

Passed and adopted by the Council of the City of San Diego, California, this 14th day of June, 1955, by the following vote, to-wit:

YEAS—Councilmen: Burgener, Williams, Schneider, Kerrigan, Curran, Evenson, Mayor Dail

NAYS—Council men None

ABSENT—Council men None

Charles Dail Mayor of The City of San Diego, California

FRED W. SICK City Clerk of The City of San Diego, California

By Helen M. Willig Deputy.



I HEREBY CERTIFY that the foregoing ordinance was not finally passed until six calendar days had elapsed between the day of its introduction and the day of its final passage, to-wit, on the day of 195, and on the day of 195.

I FURTHER CERTIFY that said ordinance was read in full prior to its final passage.

I FURTHER CERTIFY that the reading of said ordinance in full prior to its final passage was dispensed with by a vote of not less than four members of the Council, and that there was available for the consideration of each member of the Council prior to the day of its final passage a written or printed copy of said ordinance.

City Clerk of The City of San Diego, California

By.....Deputy.



I HEREBY CERTIFY that the foregoing ordinance was passed on the day of its introduction, to-wit, on the 14th day of June, 1955, said ordinance being of the kind and character authorized for passage on its introduction by Section 16 of the Charter.

I FURTHER CERTIFY that the final reading of said ordinance was in full.

I FURTHER CERTIFY that the reading of said ordinance in full was dispensed with by a vote of not less than four members of the Council, and that there was available for the consideration of each member of the Council prior to the day of its passage a written or printed copy of said ordinance.

FRED W. SICK City Clerk of The City of San Diego, California

By Helen M. Willig Deputy.



**A.M.W.**

**DOCUMENT No. 514261**

Date **JUN 13 1955**

OFFICE OF THE CITY CLERK  
SAN DIEGO, CALIFORNIA

**6551**

ORDINANCE No. ....

Establishing the grade of  
Hensley Street, between  
its southerly termination and the  
southerly line of Commercial  
St.

**INTRODUCED**

JUN 14 1955

Moved by *X*

Seconded by *E*

**ADOPTED BY COUNCIL**

JUN 14 1955

Moved by *X*

Seconded by *E*

**GOES INTO EFFECT**

Recorded on Film Roll

No. 96 474

00174

ORDINANCE NO. 6552 (New Series)

AN ORDINANCE ESTABLISHING THE GRADE OF SAN JACINTO DRIVE IN THE CITY OF SAN DIEGO, CALIFORNIA, BETWEEN THE SOUTHERLY LINE OF GROVELAND DRIVE AND THE NORTHWESTERLY LINE OF IMPERIAL AVENUE

BE IT ORDAINED By the Council of the City of San Diego, California, as follows:

SECTION I. That the grade of San Jacinto Drive in the City of San Diego, California, between the southerly line of Groveland Drive and the northwesterly line of Imperial Avenue be, and the same is hereby established as follows:

At the intersection of the southeasterly line of San Jacinto Drive with the southerly line of Groveland Drive, the grade elevation to remain at 141.65 feet.

At a point on the easterly line of San Jacinto Drive distant 23.56 feet westerly and southerly of the last described point, establish the grade elevation at 141.20 feet; at a point on the easterly line of San Jacinto Drive distant 90.00 feet southerly of the last named point, establish the grade elevation at 143.65 feet; at a point on the easterly line of San Jacinto Drive distant 20.00 feet southerly of the last named point, establish the grade elevation at 144.08 feet; at a point on the easterly line of San Jacinto Drive distant 20.00 feet southerly of the last named point, establish the grade elevation at 144.28 feet; at a point on the easterly line of San Jacinto Drive distant 86.35 feet, more or less, southerly from the last named point, said point being the intersection of the easterly line of San Jacinto Drive with the northeasterly line of Castana Street, establish the grade elevation at 144.64 feet.

At the intersection of the easterly line of San Jacinto Drive with the southeasterly line of Castana Street, establish the grade elevation at 146.00 feet.

At a point on the easterly line of San Jacinto Drive distant 52.24 feet southerly of the last described point, establish the grade elevation at 146.50 feet.



At a point on the easterly line of San Jacinto Drive distant 120.24 feet southerly of the last described point, establish the grade elevation at 147.31 feet; at a point on the easterly line of San Jacinto Drive distant 14.13 feet southeasterly of the last named point, establish the grade elevation at 147.53 feet; at a point on the easterly line of San Jacinto Drive distant 14.13 feet southeasterly of the last named point, establish the grade elevation at 148.00 feet; at a point on the easterly line of San Jacinto Drive distant 14.13 feet southeasterly of the last named point, establish the grade elevation at 148.73 feet; at a point on the easterly line of San Jacinto Drive distant 14.13 feet southeasterly of the last named point, establish the grade elevation at 149.71 feet; at a point on the easterly line of San Jacinto Drive distant 40.92 feet, more or less, southeasterly of the last named point, establish the grade elevation at 153.00 feet; at a point on the northeasterly line of San Jacinto Drive distant 24.67 feet southeasterly and easterly from the last named point, said point being the intersection of the northeasterly line of San Jacinto Drive with the northwesterly line of Imperial Avenue, the grade elevation to remain at 155.07 feet.

At the intersection of the southwesterly line of San Jacinto Drive with the southerly line of Groveland Drive, the grade elevation to remain at 140.60 feet.

At a point on the westerly line of San Jacinto Drive distant 23.56 feet easterly and southerly of the last described point, establish the grade elevation at 140.40 feet; at a point on the westerly line of San Jacinto Drive distant 90.00 feet southerly of the last named point, establish the grade elevation at 142.85 feet; at a point on the westerly line of San Jacinto Drive distant 20.00 feet southerly of the last named point, establish the grade elevation at 143.28 feet; at a point on the westerly line of San Jacinto Drive distant 20.00 feet southerly of the last named point, establish the grade elevation at 143.48 feet; at a point on the westerly line of San Jacinto Drive distant 86.35 feet southerly of the last named point, establish the grade elevation at 143.84 feet; at a point on the westerly line of San Jacinto Drive distant 65.17 feet, more or less, southerly from the last named point, said point being the intersection of the westerly line of San Jacinto Drive with the northerly line of Castana Street, the grade elevation to remain at 144.35 feet.

At the intersection of the westerly line of San Jacinto Drive with the southeasterly line of Castana Street, the grade elevation to remain at 145.80 feet.

At a point on the westerly line of San Jacinto Drive distant 103.90 feet southerly of the last described point, establish the grade elevation at 146.42 feet; at a point on the westerly line of San Jacinto Drive, distant 20.55 feet southerly of the last described point, establish the grade elevation at 146.65 feet.

At a point on the westerly line of San Jacinto Drive, distant 10.58 feet southerly of the last described point, establish the grade elevation at 146.72 feet; at a point on the westerly line of San Jacinto Drive distant 15.87 feet southeasterly of the last named point, establish the grade elevation at 146.99 feet; at a point on the westerly line of San Jacinto Drive distant 15.87 feet southeasterly of the last named point, establish the grade elevation at 147.50 feet; at a point on the westerly line of San Jacinto Drive distant 15.87 feet southeasterly of the last named point, establish the grade elevation at 148.27 feet; at a point on the westerly line of San Jacinto Drive distant 15.87 feet southeasterly of the last named point, establish the grade elevation at 149.29 feet; at a point on the westerly line of San Jacinto Drive distant 52.01 feet, more or less, southeasterly of the last named point, establish the grade elevation at 153.00 feet.

7 At a point on the northwesterly line of San Jacinto Drive distant 23.56 feet southerly and southwesterly from the last named point, said point being the intersection of the northwesterly line of San Jacinto Drive with the northwesterly line of Imperial Avenue, the grade elevation to remain at 155.46 feet.

SECTION II. And the grade of San Jacinto Drive between the points hereinbefore mentioned, shall have a uniform ascent and descent; all of said grade elevations to be established are in relation to the datum line of levels as fixed by Section 62.01 and Section 62.02 of the San Diego Municipal Code of said City.

SECTION III. This Ordinance shall take effect and be in force on

the thirty-first day from and after its passage.

Presented by AK Fogg  
City Engineer  
D.H. Campbell  
City Manager

Approved as to form:

J. F. DU PAUL  
City Attorney

By Monna N. Anderson  
Deputy City Attorney

I HEREBY CERTIFY that the money required for the appropriation made and/or indebtedness and/or obligation incurred by reason of the provisions of the foregoing ordinance is in the Treasury, and that it is otherwise unencumbered.

Dated.....

Auditor and Comptroller of The City of San Diego, California

By..... Deputy.

Passed and adopted by the Council of the City of San Diego, California, this 14th day of June, 1955, by the following vote, to-wit:

YEAS—Councilmen: Burgener, Williams, Schneider, Kerrigan, Curran, Evensen, Mayor Dail

NAYS—Councilmen None

ABSENT—Councilmen None

Charles Dail

Mayor of The City of San Diego, California

FRED W. SICK

City Clerk of The City of San Diego, California



By Helen M. Wilbig Deputy.

I HEREBY CERTIFY that the foregoing ordinance was not finally passed until six calendar days had elapsed between the day of its introduction and the day of its final passage, to-wit, on the day of 195, and on the day of 195.

I FURTHER CERTIFY that said ordinance was read in full prior to its final passage.

I FURTHER CERTIFY that the reading of said ordinance in full prior to its final passage was dispensed with by a vote of not less than four members of the Council, and that there was available for the consideration of each member of the Council prior to the day of its final passage a written or printed copy of said ordinance.

City Clerk of The City of San Diego, California



By..... Deputy.

I HEREBY CERTIFY that the foregoing ordinance was passed on the day of its introduction, to-wit, on the 14th day of June, 1955, said ordinance being of the kind and character authorized for passage on its introduction by Section 16 of the Charter.

I FURTHER CERTIFY that the final reading of said ordinance was in full.

I FURTHER CERTIFY that the reading of said ordinance in full was dispensed with by a vote of not less than four members of the Council, and that there was available for the consideration of each member of the Council prior to the day of its passage a written or printed copy of said ordinance.

FRED W. SICK City Clerk of The City of San Diego, California

By Helen M. Wilbig Deputy.



A. R. W.

514262

DOCUMENT No.....

JUN 13 1955

Date.....

OFFICE OF THE CITY CLERK  
SAN DIEGO, CALIFORNIA

6552

ORDINANCE No. ....

Establishing grade of San Jacinto

Drive between southerly line of

Groveland Dr and northwesterly

line of Imperial Avenue

INTRODUCED

JUN 14 1955

Moved by *K*

Seconded by *E*

ADOPTED BY COUNCIL

JUN 14 1955

Moved by *X*

Seconded by *E*

GOES INTO EFFECT

Recorded on Film Roll 96 475

No.....

00178

ORDINANCE NO. 6553  
(New Series)

AN ORDINANCE APPROPRIATING THE SUM OF \$1,190.00 FROM THE CAPITAL OUTLAY FUND OF THE CITY OF SAN DIEGO, FOR THE PURPOSE OF PROVIDING FUNDS FOR THE ACQUISITION OF PROPERTY FOR WIDENING UNIVERSITY AVENUE EAST OF COLLEGE AVENUE, IN SAID CITY.

BE IT ORDAINED By the Council of The City of San Diego,  
as follows:

Section 1. That the sum of One Thousand One Hundred Ninety Dollars (\$1,190.00), or so much thereof as may be necessary, be, and the same is hereby set aside and appropriated out of the Capital Outlay Fund of The City of San Diego, for the purpose only and exclusively of providing funds for the acquisition of property for widening University Avenue east of College Avenue, in said City.

Section 2. This ordinance shall take effect and be in force on the thirty-first day from and after its passage.

Presented by O.W. Campbell

Approved as  
to form by J.F. DuPaul, City Attorney.

By Shelley J. Higgins  
Assistant City Attorney.

I HEREBY CERTIFY that the money required for the appropriation made and/or indebtedness and/or obligation incurred by reason of the provisions of the foregoing ordinance is in the Treasury, and that it is otherwise unencumbered.

Dated June 14, 1955

John E. Zuilken  
Auditor and Comptroller of The City of San Diego, California

By Ree Gerwig Deputy.

Passed and adopted by the Council of the City of San Diego, California, this 16th day of June, 1955, by the following vote, to-wit:

YEAS—Councilmen: Williams, Schneider, Kerrigan, Curran, Evenson, Mayor Dail

NAYS—Council men None

ABSENT—Council man Burgener

Charles Dail  
Mayor of The City of San Diego, California

FRED W. SICK  
City Clerk of The City of San Diego, California

By Helen M. Willig Deputy.



I HEREBY CERTIFY that the foregoing ordinance was not finally passed until six calendar days had elapsed between the day of its introduction and the day of its final passage, to-wit, on the \_\_\_\_\_ day of \_\_\_\_\_, 195\_\_\_\_, and on the \_\_\_\_\_ day of \_\_\_\_\_, 195\_\_\_\_.

I FURTHER CERTIFY that said ordinance was read in full prior to its final passage.

I FURTHER CERTIFY that the reading of said ordinance in full prior to its final passage was dispensed with by a vote of not less than four members of the Council, and that there was available for the consideration of each member of the Council prior to the day of its final passage a written or printed copy of said ordinance.

\_\_\_\_\_  
City Clerk of The City of San Diego, California

By \_\_\_\_\_ Deputy.



I HEREBY CERTIFY that the foregoing ordinance was passed on the day of its introduction, to-wit, on the 16th day of June, 1955, said ordinance being of the kind and character authorized for passage on its introduction by Section 16 of the Charter.

~~I FURTHER CERTIFY that the final reading of said ordinance was in full.~~

I FURTHER CERTIFY that the reading of said ordinance in full was dispensed with by a vote of not less than four members of the Council, and that there was available for the consideration of each member of the Council prior to the day of its passage a written or printed copy of said ordinance.

FRED W. SICK  
City Clerk of The City of San Diego, California

By Helen M. Willig Deputy.



**DOCUMENT No. 514454**

Date **JUN 15 1955**

OFFICE OF THE CITY CLERK  
SAN DIEGO, CALIFORNIA

ORDINANCE No. **6553**

Approp. \$1,190.00 from Capital

Outlay Fund for acquisition of  
property for widening University  
Avenue east of College Avenue

**INTRODUCED**

**JUN 16 1955**

Moved by *K*

Seconded by *S*

**ADOPTED BY COUNCIL**

**JUN 16 1955**

Moved by *K*

Seconded by *S*

**GOES INTO EFFECT**

Recorded on Film Roll **97 127**  
No. ....

**00184**



6554

ORDINANCE NO. \_\_\_\_\_ (New Series)

AN ORDINANCE OF THE CITY OF SAN DIEGO, CALIFORNIA, CHANGING THE NAME OF A PORTION OF HARBOR DRIVE TO NORTH HARBOR DRIVE.

BE IT ORDAINED By the Council of the City of San Diego, California, as follows:

SECTION 1. That the public interest and convenience require that the portion of Harbor Drive lying between the Line of Mean High Tide of the Bay of San Diego as established by Ordinance No. 7600, adopted by the Common Council of said City of San Diego on March 3, 1919, a map of which is filed in the Office of the County Recorder of San Diego County, California, as at Scott Street, Miscellaneous Map No. 18, and the southeasterly line of Rosecrans Street, be changed as authorized by Resolution No. 126531 adopted by the Council of said City of San Diego on May 26, 1955.

SECTION 2. That the above described portion of Harbor Drive be, and the same is hereby changed to NORTH HARBOR DRIVE.

SECTION 3. That all ordinances or parts of ordinances in conflict herewith are hereby repealed.

SECTION 4. That this ordinance shall take effect and be in force on the thirty-first day from and after its passage.

Approved as to form:

J. F. DU PAUL  
City Attorney

By Mona N. Anderson  
Deputy City Attorney

Recommended by: [Signature]  
For City Planning Commission

Presented by:

[Signature]  
City Engineer

Recommended by:

[Signature]  
City Manager

Recommended by:

[Signature]  
For City Fire Department

00188

I HEREBY CERTIFY that the money required for the appropriation made and/or indebtedness and/or obligation incurred by reason of the provisions of the foregoing ordinance is in the Treasury, and that it is otherwise unencumbered.

Dated.....

Auditor and Comptroller of The City of San Diego, California

By..... Deputy.

Passed and adopted by the Council of the City of San Diego, California, this..... 21st..... day of June, 1955....., by the following vote, to-wit:

YEAS—Councilmen:..... Burgener, Williams, Schneider, Kerrigan, Curran, Evenson,..... Mayor Dail

NAYS—Council men..... None

ABSENT—Council men..... None

*Charles Dail*  
Mayor of The City of San Diego, California

FRED W. SICK  
City Clerk of The City of San Diego, California



By..... *Helen M. Willig* Deputy.

I HEREBY CERTIFY that the foregoing ordinance was not finally passed until six calendar days had elapsed between the day of its introduction and the day of its final passage, to-wit, on the..... 14th..... day of..... June....., 195...5, and on the..... 21st..... day of..... June....., 195.5.,

~~I FURTHER CERTIFY that said ordinance was read in full prior to its final passage.~~

I FURTHER CERTIFY that the reading of said ordinance in full prior to its final passage was dispensed with by a vote of not less than four members of the Council, and that there was available for the consideration of each member of the Council prior to the day of its final passage a written or printed copy of said ordinance.

FRED W. SICK  
City Clerk of The City of San Diego, California



By..... *Helen M. Willig* Deputy.

I HEREBY CERTIFY that the foregoing ordinance was passed on the day of its introduction, to-wit, on the..... day of....., 195....., said ordinance being of the kind and character authorized for passage on its introduction by Section 16 of the Charter.

I FURTHER CERTIFY that the final reading of said ordinance was in full.

I FURTHER CERTIFY that the reading of said ordinance in full was dispensed with by a vote of not less than four members of the Council, and that there was available for the consideration of each member of the Council prior to the day of its passage a written or printed copy of said ordinance.

.....  
City Clerk of The City of San Diego, California



By..... Deputy.

A.F.W.

514263

DOCUMENT No.....

Date..... JUN 13 1955

OFFICE OF THE CITY CLERK  
SAN DIEGO, CALIFORNIA

6554

ORDINANCE No. ....

Changing the name of a  
.....  
portion of Harbor Drive to  
.....  
NORTH HARBOR DRIVE  
.....  
.....

INTRODUCED

JUN 14 1955

Moved by..... W

Seconded by..... K

ADOPTED BY COUNCIL

JUN 21 1955

Moved by..... D

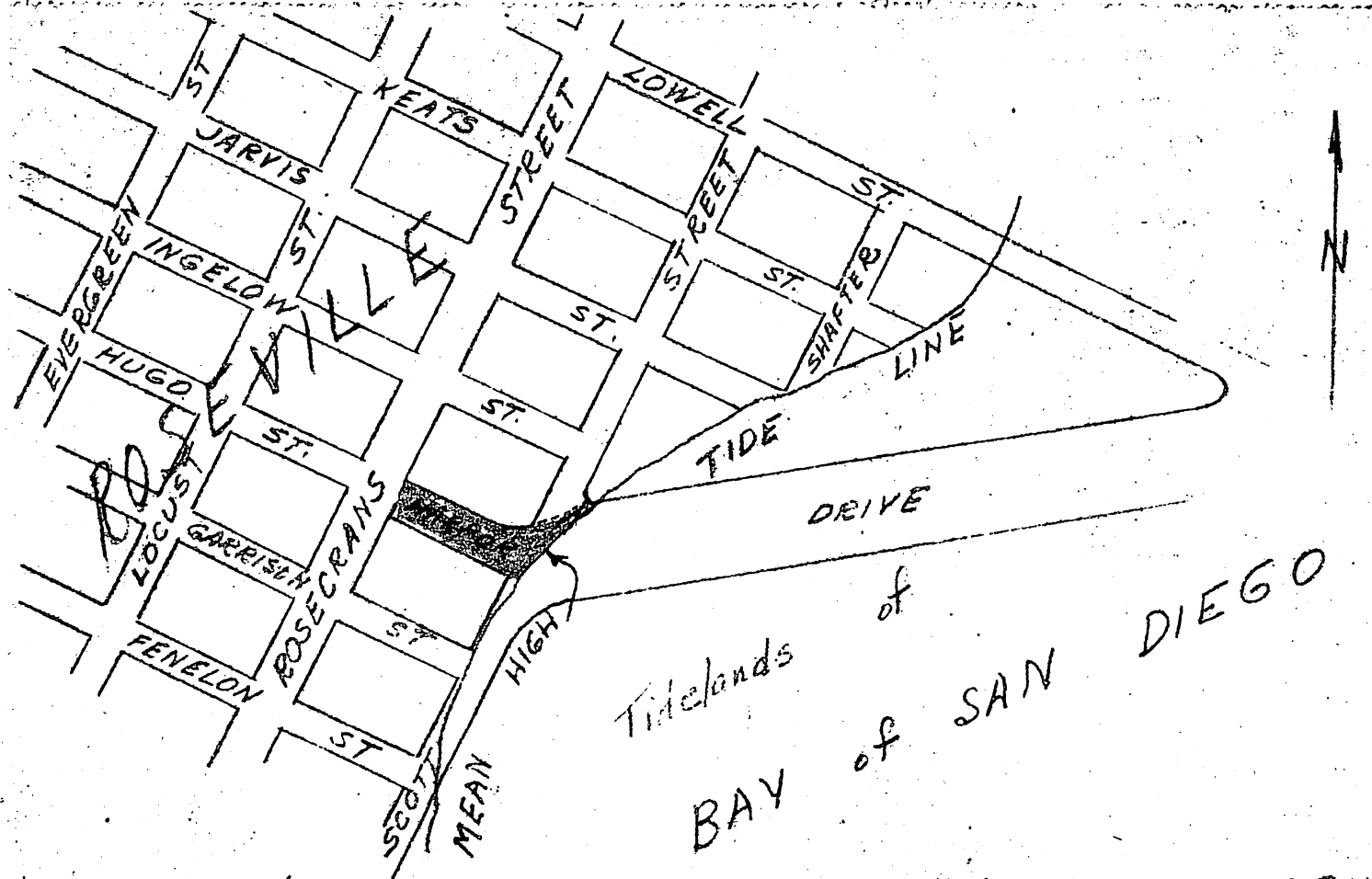
Seconded by..... K

GOES INTO EFFECT

Recorded on Film Roll

No..... 97 181

00187



change shaded portion to NORTH HARBOR DRIVE

# Affidavit of Publication

#15.53

STATE OF CALIFORNIA,  
COUNTY OF SAN DIEGO, } SS.  
CITY OF SAN DIEGO. }

In the matter of the publication of ORDINANCE  
NO. 6554 (NEW SERIES) HARBOR DRIVE NAME  
CHANGED TO NORTH HARBOR DRIVE

J. A. Denton, being duly sworn, deposes and says: That he is a resident of the County of San Diego, State of California, over twenty-one years of age, and not interested as a party or otherwise in the above-named matter.

That he is the principal clerk of the printers of The San Diego Union, a newspaper published daily in the City of San Diego, County of San Diego, State of California, and of general circulation in said City; that as such principal clerk he has charge of all the advertisements published in said newspaper; that the said ORDINANCE

of which the annexed clipping is a copy, has been published in said newspaper for the period of ONE (1)

days to-wit: upon the 30th

day of JUNE, 1955, and upon the

\_\_\_\_\_ days of \_\_\_\_\_

19\_\_\_\_\_, and that said publication was made in the said newspaper proper, and not in a supplement thereof.

J. A. Denton

Subscribed and sworn to before me, this 5th  
day of July A. D. 1955

**FRED W. SICK**

City Clerk of the City of San Diego, California

(Seal)

By Edna B. Robinson  
Deputy.

**ORDINANCE NO. 6554**  
(NEW SERIES)

**AN ORDINANCE OF THE CITY OF SAN DIEGO CALIFORNIA, CHANGING THE NAME OF A PORTION OF HARBOR DRIVE TO NORTH HARBOR DRIVE.**

BE IT ORDAINED By the Council of the City of San Diego, California, as follows:

SECTION 1. That the public interest and convenience require that the portion of Harbor Drive lying between the line of Mean High Tide of the Bay of San Diego as established by Ordinance No. 7800, adopted by the Common Council of said City of San Diego on March 3, 1919, a map of which is filed in the Office of the County Recorder of San Diego County, California, as Miscellaneous Map No. 18, at Scott Street and the southeasterly line of Rosecrans Street, be changed as authorized by Resolution No. 126531 adopted by the Council of said City of San Diego on May 26, 1955.

SECTION 2. That the above described portion of Harbor Drive be, and the same is hereby changed to **NORTH HARBOR DRIVE**.

SECTION 3. That all ordinances or parts of ordinances in conflict herewith are hereby repealed.

SECTION 4. That this ordinance shall take effect and be in force on the thirty-first day from and after its passage.

Passed and adopted by the Council of the City of San Diego, California, this 21st day of June, 1955, by the following vote, to-wit:

YEAS—Councilmen: Burgener, Wilhams, Schneider, Kerrigan, Curran, Evenson, Mayor Dall.

NAYS—Councilmen: None.

ABSENT—Councilmen: None.

CHARLES E. DALL,  
Mayor of The City of San Diego, California.

FRED W. SICK,  
City Clerk of The City of San Diego, California.

(Seal) By HELEN M. WILLIG, Deputy.

I HEREBY CERTIFY that the foregoing ordinance was not finally passed until six calendar days had elapsed between the day of its introduction and the day of its final passage, to-wit: on the 15th day of June, 1955, and on the 21st day of June, 1955.

I FURTHER CERTIFY that the reading and said ordinance in full prior to its final passage was dispensed with by a vote not less than four members of the Council, and that there was available for the consideration of each member of the Council prior to the day of its final passage a written or printed copy of said ordinance.

FRED W. SICK,  
City Clerk of The City of San Diego, California.

(Seal) By HELEN M. WILLIG, Deputy.

6/30

DOCUMENT NO. **515870**

Filed **JUL - 5 1955**

*City Clerk.*

By \_\_\_\_\_  
*Deputy.*

**Affidavit of Publication**  
OF

\_\_\_\_\_  
\_\_\_\_\_  
\_\_\_\_\_  
\_\_\_\_\_  
\_\_\_\_\_  
\_\_\_\_\_  
\_\_\_\_\_  
\_\_\_\_\_

517

ORDINANCE NO. 6555  
(New Series)

AN ORDINANCE APPROPRIATING THE SUM OF \$20,000.00 FROM THE CAPITAL OUTLAY FUND OF THE CITY OF SAN DIEGO, FOR THE PURPOSE OF PROVIDING FUNDS FOR THE ACQUISITION OF PROPERTY FOR THE 30TH STREET BRIDGE PROJECT, IN SAID CITY.

BE IT ORDAINED By the Council of The City of San Diego, as follows:

Section 1. That the sum of Twenty Thousand Dollars (\$20,000.00), or so much thereof as may be necessary, be, and the same is hereby set aside and appropriated out of the Capital Outlay Fund of The City of San Diego, for the purpose only and exclusively of providing funds for the acquisition of property for the 30th Street Bridge Project, in said City.

Section 2. This ordinance shall take effect and be in force on the thirty-first day from and after its passage.

Presented by

O. W. Campbell

Approved as  
to form by J. F. DuPaul, City Attorney.

By

Shelley J. Higgins  
Assistant City Attorney.

I HEREBY CERTIFY that the money required for the appropriation made and/or indebtedness and/or obligation incurred by reason of the provisions of the foregoing ordinance is in the Treasury, and that it is otherwise unencumbered.

Dated June 17, 1955

Jim E. Zuilken  
Auditor and Comptroller of The City of San Diego, California

By R. Gerwig Deputy.

Passed and adopted by the Council of the City of San Diego, California, this 21st day of June, 1955, by the following vote, to-wit:

YEAS—Councilmen: Burgener, Williams, Schneider, Kerrigan, Curran, Evenson,  
Mayor Dail

NAYS—Council men None

ABSENT—Council men None

Charles Dail  
Mayor of The City of San Diego, California

FRED W. SICK  
City Clerk of The City of San Diego, California

By Helen M. Willig Deputy.



I HEREBY CERTIFY that the foregoing ordinance was not finally passed until six calendar days had elapsed between the day of its introduction and the day of its final passage, to-wit, on the day of \_\_\_\_\_, 195\_\_\_\_, and on the \_\_\_\_\_ day of \_\_\_\_\_, 195\_\_\_\_.

I FURTHER CERTIFY that said ordinance was read in full prior to its final passage.

I FURTHER CERTIFY that the reading of said ordinance in full prior to its final passage was dispensed with by a vote of not less than four members of the Council, and that there was available for the consideration of each member of the Council prior to the day of its final passage a written or printed copy of said ordinance.

\_\_\_\_\_  
City Clerk of The City of San Diego, California

By \_\_\_\_\_ Deputy.



I HEREBY CERTIFY that the foregoing ordinance was passed on the day of its introduction, to-wit, on the 21st day of June, 1955, said ordinance being of the kind and character authorized for passage on its introduction by Section 16 of the Charter.

~~I FURTHER CERTIFY that the final reading of said ordinance was in full.~~

I FURTHER CERTIFY that the reading of said ordinance in full was dispensed with by a vote of not less than four members of the Council, and that there was available for the consideration of each member of the Council prior to the day of its passage a written or printed copy of said ordinance.

FRED W. SICK  
City Clerk of The City of San Diego, California

By Helen M. Willig Deputy.





A. M. W.

514643

DOCUMENT No. ....

Date ..... JUN 20 1955

OFFICE OF THE CITY CLERK  
SAN DIEGO, CALIFORNIA

ORDINANCE No. .... 6555

Approp. \$20,000.00 from  
.....  
Capital Outlay Fund for  
.....  
acquisition of property for  
.....  
30th Street Bridge  
.....

INTRODUCED

..... JUN 21 1955

Moved by ..... W

Seconded by ..... B

ADOPTED BY COUNCIL

JUN 21 1955

Moved by ..... W

Seconded by ..... B

GOES INTO EFFECT

Recorded on Film Roll 97 182

No. ....

00193

00193

ORDINANCE NO. 6556  
(New Series)

AN ORDINANCE APPROPRIATING THE SUM OF \$8,100.00 FROM THE UNAPPROPRIATED BALANCE FUND OF THE CITY OF SAN DIEGO, FOR THE PURPOSE OF PROVIDING FUNDS FOR THE PURCHASE OF A PORTION OF PUEBLO LOT 307 AND THE BUILDINGS THEREON FROM THE FEDERAL HOUSING ADMINISTRATION.

BE IT ORDAINED By the Council of The City of San Diego, as follows:

Section 1. That the sum of Eight Thousand One Hundred Dollars (\$8,100.00), or so much thereof as may be necessary, be, and the same is hereby set aside and appropriated out of the Unappropriated Balance Fund of The City of San Diego, for the purpose only and exclusively of providing funds for the purchase from the Federal Housing Administration of a portion of Pueblo Lot 307 and the buildings located thereon.

Section 2. This ordinance shall take effect and be in force on the thirty-first day from and after its passage.

Presented by O.W. Campbell

Approved as  
to form by J.F. DuPaul, City Attorney.

By Shelley J. Higgins  
Assistant City Attorney.

I HEREBY CERTIFY that the money required for the appropriation made and/or indebtedness and/or obligation incurred by reason of the provisions of the foregoing ordinance is in the Treasury, and that it is otherwise unencumbered.

Dated June 16, 1955

Mr. E. Zuilken  
Auditor and Comptroller of The City of San Diego, California

By R. Gerwig Deputy.

Passed and adopted by the Council of the City of San Diego, California, this 21st day of

June, 1955, by the following vote, to-wit:

YEAS—Councilmen: Burgener, Williams, Schneider, Kerrigan, Curran, Evenson,  
Mayor Dail

NAYS—Councilmen None

ABSENT—Councilmen None

Charles Dail  
Mayor of The City of San Diego, California

FRED W. SICK  
City Clerk of The City of San Diego, California



By Helen M. Willig Deputy.

I HEREBY CERTIFY that the foregoing ordinance was not finally passed until six calendar days had elapsed between the day of its introduction and the day of its final passage, to-wit, on the \_\_\_\_\_ day of \_\_\_\_\_, 195\_\_\_\_, and on the \_\_\_\_\_ day of \_\_\_\_\_, 195\_\_\_\_,

I FURTHER CERTIFY that said ordinance was read in full prior to its final passage.

I FURTHER CERTIFY that the reading of said ordinance in full prior to its final passage was dispensed with by a vote of not less than four members of the Council, and that there was available for the consideration of each member of the Council prior to the day of its final passage a written or printed copy of said ordinance.

\_\_\_\_\_  
City Clerk of The City of San Diego, California



By \_\_\_\_\_ Deputy.

I HEREBY CERTIFY that the foregoing ordinance was passed on the day of its introduction, to-wit, on the 21st day of June, 1955, said ordinance being of the kind and character authorized for passage on its introduction by Section 16 of the Charter.

~~I FURTHER CERTIFY that the final reading of said ordinance was in full.~~

I FURTHER CERTIFY that the reading of said ordinance in full was dispensed with by a vote of not less than four members of the Council, and that there was available for the consideration of each member of the Council prior to the day of its passage a written or printed copy of said ordinance.

FRED W. SICK  
City Clerk of The City of San Diego, California



By Helen M. Willig Deputy.

6-17-55

DOCUMENT No. 514644

JUN 20 1955

Date .....

OFFICE OF THE CITY CLERK  
SAN DIEGO, CALIFORNIA

6556

ORDINANCE No. ....

Approp. \$8,100. from Unappropriated  
Balance Fund for purchase of por.

P.L. 307 and Bldgs. thereon  
from Federal Housing Adm.

INTRODUCED

JUN 21 1955

Moved by W

Seconded by B

ADOPTED BY COUNCIL

JUN 21 1955

Moved by W

Seconded by B

GOES INTO EFFECT

Recorded on Film Roll 97 183

No. ....

00196

6557

ORDINANCE No. \_\_\_\_\_  
(New Series)

AN ORDINANCE INCORPORATING A PORTION OF LOT 67, RANCHO MISSION IN THE CITY OF SAN DIEGO, CALIFORNIA, INTO R-1A, R-1 AND R-4 ZONES AS DEFINED BY SECTIONS 101.0402, 101.0405 AND 101.0408 RESPECTIVELY OF THE SAN DIEGO MUNICIPAL CODE, AND REPEALING ORDINANCE No. 6194 (NEW SERIES), ADOPTED JULY 13, 1954, INsofar AS THE SAME CONFLICTS HEREWITH.

WHEREAS, pursuant to section 101.0216 of the San Diego Municipal Code, the City Planning Commission fixed and determined a time and place for a public hearing upon a proposed zoning of a portion of Lot 67, Rancho Mission in The City of San Diego, California, as indicated on Planning Commission Zone Map Drawing No. C116 on file in the office of the City Clerk as Document No. 513753; and

WHEREAS, after due notice duly and regularly given, hearings were duly held and all persons interested were given an opportunity to appear and be heard before said Planning Commission; and

WHEREAS, the City Planning Commission by a vote of 6 to 0 filed a recommendation with the Council of said City, as contained in Document No. 513753, dated June 6, 1955, recommending that a portion of Lot 67, Rancho Mission in The City of San Diego, California, be incorporated into R-1A, R-1 and R-4 zones, as such zones are described in sections 101.0402, 101.0405 and 101.0408 respectively of the San Diego Municipal Code; and

WHEREAS, said Council, after public hearing, is of the opinion that the best interests of the people of The City of San Diego will be subserved by adopting the recommendation;  
NOW, THEREFORE,

00200

BE IT ORDAINED, by the Council of The City of San Diego as follows:

Section 1. That all that territory situated in The City of San Diego, California, within the boundaries of the district designated R-1A on that certain zone map No. C116, filed in the office of the City Clerk under Document No. 513753, be, and the same is hereby incorporated into R-1A zone as said zone is described and defined by section 101.0402 of the San Diego Municipal Code.

Section 2. That all that territory situated in The City of San Diego, California, within the boundaries of the district designated R-1 on that certain zone map No. C116, filed in the office of the City Clerk of said City under Document No. 513753, be, and the same is hereby incorporated into R-1 zone as said zone is described and defined by section 101.0405 of the San Diego Municipal Code.

Section 3. That all that territory situated in The City of San Diego, California, within the boundaries of the district designated R-4 on that certain zone map No. C116, filed in the office of the City Clerk under Document No. 513753, be, and the same is hereby incorporated into R-4 zone as said zone is described and defined by section 101.0408 of the San Diego Municipal Code.

Section 4. That Ordinance No. 6194 (New Series) of the ordinances of The City of San Diego, entitled, "An Interim Ordinance establishing regulations governing the use of land in a portion of Lot 67, Rancho Mission in The City of San Diego.", adopted July 13, 1954, be, and the same is hereby repealed insofar as the same conflicts herewith.

00201

Section 5. This ordinance shall take effect and be in force on the thirty-first day from and after its passage.

Presented by \_\_\_\_\_

APPROVED as  
to form by J. F. DuPAUL, City Attorney,

By *Monroe A. Anderson*  
Deputy City Attorney.

I HEREBY CERTIFY that the money required for the appropriation made and/or indebtedness and/or obligation incurred by reason of the provisions of the foregoing ordinance is in the Treasury, and that it is otherwise unencumbered.

Dated.....

Auditor and Comptroller of The City of San Diego, California

By..... Deputy.

Passed and adopted by the Council of the City of San Diego, California, this 23rd day of

June, 1955, by the following vote, to-wit:

YEAS—Councilmen: Williams, Schneider, Kerrigan, Curran, Evenson, Mayor Dail

NAYS—Council men None

ABSENT—Council man Burgener

*Charles Dail*  
Mayor of The City of San Diego, California

FRED W. SICK  
City Clerk of The City of San Diego, California

By *Helen M. Willig* Deputy.



I HEREBY CERTIFY that the foregoing ordinance was not finally passed until six calendar days had elapsed between the day of its introduction and the day of its final passage, to-wit, on the 16th day of June, 1955, and on the 23rd day of June, 1955.

~~I FURTHER CERTIFY that said ordinance was read in full prior to its final passage.~~

I FURTHER CERTIFY that the reading of said ordinance in full prior to its final passage was dispensed with by a vote of not less than four members of the Council, and that there was available for the consideration of each member of the Council prior to the day of its final passage a written or printed copy of said ordinance.

FRED W. SICK  
City Clerk of The City of San Diego, California

By *Helen M. Willig* Deputy.



I HEREBY CERTIFY that the foregoing ordinance was passed on the day of its introduction, to-wit, on the day of 1955, said ordinance being of the kind and character authorized for passage on its introduction by Section 16 of the Charter.

I FURTHER CERTIFY that the final reading of said ordinance was in full.

I FURTHER CERTIFY that the reading of said ordinance in full was dispensed with by a vote of not less than four members of the Council, and that there was available for the consideration of each member of the Council prior to the day of its passage a written or printed copy of said ordinance.

City Clerk of The City of San Diego, California

By..... Deputy.





A.M.W

514455

DOCUMENT No.....

Date JUN 15 1955

OFFICE OF THE CITY CLERK  
SAN DIEGO, CALIFORNIA

ORDINANCE No. 6557

Incorp. por. of Lot 67, Rancho

Mission into R-1A, R-1 and R-4

Zones

INTRODUCED

JUN 16 1955

Moved by *K*

Seconded by *W*

ADOPTED BY COUNCIL

JUN 23 1955

Moved by *Kevinigan*

Seconded by *Schneider*

GOES INTO EFFECT

Recorded on Film Roll

No. 97 283

RECEIVED  
CITY CLERK'S OFFICE  
JUN 13 8 15 AM 1955  
SAN DIEGO, CALIFORNIA

00199

# Affidavit of Publication

828.18

STATE OF CALIFORNIA,  
COUNTY OF SAN DIEGO, }  
CITY OF SAN DIEGO. } SS.

In the matter of the publication of... ORDINANCE  
NO. 6557 (NEW SERIES) ZONING - LOT 67

RANCHO MISSION

J. A. Denton, being duly sworn, deposes and says: That he is a resident of the County of San Diego, State of California, over twenty-one years of age, and not interested as a party or otherwise in the above-named matter.

That he is the principal clerk of the printers of The San Diego Union, a newspaper published daily in the City of San Diego, County of San Diego, State of California, and of general circulation in said City; that as such principal clerk he has charge of all the advertisements published in said newspaper; that the said... ORDINANCE

of which the annexed clipping is a copy, has been published in said newspaper for the period of... ONE (1)

days, to-wit: upon the... 1st

dayx of... JULY... 19.55..., and upon the

days of

19....., and that said publication was made in the said newspaper proper, and not in a supplement thereof.

Subscribed and sworn to before me, this...  
day of July... A. D. 19... 55

FRED W. SICK

City Clerk of the City of San Diego, California

(Seal)

By

Edna B. Robinson

Deputy.

## ORDINANCE NO. 6557 (NEW SERIES)

AN ORDINANCE INCORPORATING A PORTION OF LOT 67, RANCHO MISSION IN THE CITY OF SAN DIEGO, CALIFORNIA, INTO R-1A, R-1 and R-4 ZONES AS DETERMINED BY SECTIONS 101.0402, 101.0405 AND 101.0408 RESPECTIVELY OF THE SAN DIEGO MUNICIPAL CODE, AND REPEALING ORDINANCE NO. 6194 (NEW SERIES), ADOPTED JULY 13, 1954, IN SO FAR AS THE SAME CONFLICTS HEREWITH.

WHEREAS, pursuant to section 101.0216 of the San Diego Municipal Code, the City Planning Commission fixed and determined a time and place for a public hearing upon a proposed zoning of a portion of Lot 67, Rancho Mission, in the City of San Diego, California, as indicated on Planning Commission Zone Map Drawing No. C116 on file in the office of the City Clerk as Document No. 518753; and

WHEREAS, after the notice duly and regularly given, hearings were duly held and all persons interested were given an opportunity to appear and be heard before said Planning Commission; and

WHEREAS, the City Planning Commission by a vote of 8 to 0 filed a recommendation with the Council of said City, as contained in Document No. 513753, dated June 6, 1955, recommending that a portion of Lot 67, Rancho Mission in the City of San Diego, California, be incorporated into R-1A, R-1 and R-4 zones, as such zones are described in sections 101.0402, 101.0405 and 101.0408 respectively of the San Diego Municipal Code; and

WHEREAS, said Council, after public hearing, is of the opinion that the best interests of the people of The City of San Diego will be subserved by adopting the recommendation;

NOW, THEREFORE, BE IT ORDAINED, by the Council of The City of San Diego as follows:

Section 1. That all that territory situated in The City of San Diego, California, within the boundaries of the district designated R-1A on that certain zone map No. C116, filed in the office of the City Clerk under Document No. 518753, be, and the same is hereby incorporated into R-1A zone as said zone is described and defined by section 101.0402 of the San Diego Municipal Code.

Section 2. That all that territory situated in The City of San Diego, California, within the boundaries of the district designated R-1 on that certain zone map No. C116, filed in the office of the City Clerk of said City under Document No. 513753, be, and the same is hereby incorporated into R-1 zone as said zone is described and defined by section 101.0405 of the San Diego Municipal Code.

Section 3. That all that territory situated in The City of San Diego, California, within the boundaries of the district designated R-4 on that certain zone map No. C116, filed in the office of the City Clerk under Document No. 513753, be, and the same is hereby incorporated into R-4 zone as said zone is described and defined by section 101.0408 of the San

### Diego Municipal Code.

Section 4. That Ordinance No. 6194 (New Series) of the ordinances of The City of San Diego, entitled, "An Interim Ordinance establishing regulations governing the use of land in a portion of Lot 67, Rancho Mission in The City of San Diego," adopted July 13, 1954, be, and the same is hereby repealed insofar as the same conflicts herewith.

Section 5. This ordinance shall take effect and be in force on the thirty-first day from and after its passage.

Passed and adopted by the Council of the City of San Diego, California, this 23rd day of June, 1955, by the following vote, to-wit:

YEAS - Councilmen: Williams, Schneider, Kerrigan, Curran, Evenson, Mayor Dail.

NAYS - Councilmen: None.

ABSENT - Councilman: Burgener.

CHARLES C. DAIL,  
Mayor of The City of San Diego, California.

FRED W. SICK,  
City Clerk of The City of San Diego, California.

By HELEN M. WILLIG, Deputy.

(SEAL)

I HEREBY CERTIFY that the foregoing ordinance was not finally passed until six calendar days had elapsed between the day of its introduction and the day of its final passage, to-wit: on the 16th day of June, 1955, and on the 23rd day of June, 1955.

FURTHER CERTIFY that the reading of said ordinance in full prior to its final passage was dispensed with by a vote of not less than four members of the Council, and that there was available for the consideration of each member of the Council prior to the day of its final passage a written or printed copy of said ordinance.

FRED W. SICK,  
City Clerk of The City of San Diego, California.

By HELEN M. WILLIG, Deputy.

(SEAL)

7/1

DOCUMENT NO. 516174

Filed JUL - 8 1955

*City Clerk.*

By \_\_\_\_\_  
*Deputy.*

**Affidavit of Publication**  
OF

\_\_\_\_\_  
\_\_\_\_\_  
\_\_\_\_\_  
\_\_\_\_\_  
\_\_\_\_\_  
\_\_\_\_\_  
\_\_\_\_\_  
\_\_\_\_\_  
\_\_\_\_\_  
\_\_\_\_\_

6558

ORDINANCE No. \_\_\_\_\_  
(New Series)

AN ORDINANCE INCORPORATING A PORTION OF BLOCK 9 ESTUDILLO & CAPRONS ADDITION IN THE CITY OF SAN DIEGO, CALIFORNIA, INTO RC ZONE AS DEFINED BY SECTION 101.0409 OF THE SAN DIEGO MUNICIPAL CODE AND REPEALING ORDINANCE No. 190 (NEW SERIES), INsofar AS THE SAME CONFLICTS HEREWITH.

WHEREAS, pursuant to section 101.0216 of the San Diego Municipal Code, the City Planning Commission fixed and determined a time and place for a public hearing upon a proposed zoning of a portion of Block 9 Estudillo & Caprons Addition in The City of San Diego, California, as indicated on Planning Commission Zone Map Drawing No. B656, on file in the office of the City Clerk as Document No. 513754; and

WHEREAS, after due notice duly and regularly given, hearings were duly held and all persons interested were given an opportunity to appear and be heard before said Planning Commission; and

WHEREAS, the City Planning Commission by a vote of 6 to 0 filed a recommendation with the Council of said City, as contained in Document No. 513754, dated June 6, 1955, recommending that a portion of Block 9 Estudillo & Caprons Addition in The City of San Diego, California, as indicated on Planning Commission Zone Map Drawing No. B656.1 be incorporated into RC zone as such zone is described in section 101.0409 of the San Diego Municipal Code; and

WHEREAS, said Council, after public hearing is of the opinion that the best interests of the people of The City of San Diego will be subserved by adopting the recommendation;  
NOW, THEREFORE

00207

BE IT ORDAINED, by the Council of The City of San Diego, as follows:

Section 1. That all that territory situated in The City of San Diego, California, within the boundaries of the district designated RC on that certain zone Map No. B656.1 filed in the office of the City Clerk under Document No. 513754 be, and the same is hereby incorporated into RC Zone as said zone is described and defined by section 101.0409 of the San Diego Municipal Code.

Section 2. That Ordinance No. 190 (New Series) of the ordinances of The City of San Diego, entitled, "An ordinance incorporating Fleischer's Addition, Portion of Mission Valley and Vicinity, in The City of San Diego, California, into R-1, R-2, R-4 and C Zones, as defined by Ordinance No. 8924 of the ordinances of said City and amendments; and repealing a portion of Ordinance No. 12988 of the ordinances of said City.", adopted March 27, 1933, be, and the same is hereby repealed insofar as the same conflicts herewith.

Section 3. This ordinance shall take effect and be in force on the thirty-first day from and after its passage.

Presented by \_\_\_\_\_

APPROVED as  
to form by J. F. DuPAUL, City Attorney,

By Monna H. Anderson  
Deputy City Attorney.

00208

I HEREBY CERTIFY that the money required for the appropriation made and/or indebtedness and/or obligation incurred by reason of the provisions of the foregoing ordinance is in the Treasury, and that it is otherwise unencumbered.

Dated .....

Auditor and Comptroller of The City of San Diego, California

By ..... Deputy.

Passed and adopted by the Council of the City of San Diego, California, this 23rd day of June, 1955, by the following vote, to-wit:

YEAS—Councilmen: Williams, Schneider, Kerrigan, Curran, Evenson, Mayor Dail

NAYS—Council men None

ABSENT—Council man Burgener

*Charles Dail*  
Mayor of The City of San Diego, California

FRED W. SICK  
City Clerk of The City of San Diego, California



By *Helen M. Willig* Deputy.

I HEREBY CERTIFY that the foregoing ordinance was not finally passed until six calendar days had elapsed between the day of its introduction and the day of its final passage, to-wit, on the 16th day of June, 1955, and on the 23rd day of June, 1955,

~~I FURTHER CERTIFY that said ordinance was read in full prior to its final passage.~~

I FURTHER CERTIFY that the reading of said ordinance in full prior to its final passage was dispensed with by a vote of not less than four members of the Council, and that there was available for the consideration of each member of the Council prior to the day of its final passage a written or printed copy of said ordinance.

FRED W. SICK  
City Clerk of The City of San Diego, California



By *Helen M. Willig* Deputy.

I HEREBY CERTIFY that the foregoing ordinance was passed on the day of its introduction, to-wit, on the ..... day of ....., 1955, said ordinance being of the kind and character authorized for passage on its introduction by Section 16 of the Charter

~~I FURTHER CERTIFY that the final reading of said ordinance was in full.~~

~~I FURTHER CERTIFY that the reading of said ordinance in full was dispensed with by a vote of not less than four members of the Council, and that there was available for the consideration of each member of the Council prior to the day of its passage a written or printed copy of said ordinance.~~

.....  
City Clerk of The City of San Diego, California



By ..... Deputy.

L. M. W.

DOCUMENT No. 514456

Date JUN 15 1955

OFFICE OF THE CITY CLERK  
SAN DIEGO, CALIFORNIA

6558

ORDINANCE No. ....

Incorp. por. of Blk 9, Estudillo

& Caprons Addn into RC Zone

.....  
.....

INTRODUCED

..... JUN 16 1955

Moved by *K*

Seconded by *W*

ADOPTED BY COUNCIL JUN 23 1955

Moved by *Schneider*

Seconded by *Williams*

GOES INTO EFFECT

Recorded on Film Roll No. 97 284

SAN DIEGO, CALIFORNIA  
JUN 13 8 16 AM 1955  
CITY CLERK'S OFFICE

00206

# Affidavit of Publication

\$ 24.15

STATE OF CALIFORNIA,  
COUNTY OF SAN DIEGO, }  
CITY OF SAN DIEGO. } SS.

### ORDINANCE NO. 6558 (NEW SERIES)

AN ORDINANCE INCORPORATING A PORTION OF BLOCK 9 ESTUDILLO & CAPRONS ADDITION IN THE CITY OF SAN DIEGO, CALIFORNIA INTO RC ZONE AS DEFINED BY SECTION 101.0409 OF THE SAN DIEGO MUNICIPAL CODE AND REPEALING ORDINANCE NO. 190 (NEW SERIES), INsofar AS THE SAME CONFLICTS HEREWITH.

WHEREAS, pursuant to section 101.0216 of the San Diego Municipal Code, the City Planning Commission fixed and determined a time and place for a public hearing upon a proposed zoning of a portion of Fleischer's Addition and a portion of Block 9 Estudillo & Caprons Addition in The City of San Diego, California, as indicated on Planning Commission Zone Map Drawing No. B656, on file in the office of the City Clerk as Document No. 513754; and

WHEREAS, after due notice duly and regularly given, hearings were duly held and all persons interested were given an opportunity to appear and be heard before said Planning Commission; and

WHEREAS, the City Planning Commission by a vote of 6 to 0 filed a recommendation with the Council of said City, as contained in Document No. 513754, dated June 6, 1955, recommending that a portion of Block 9 Estudillo & Caprons Addition in The City of San Diego, California, as indicated on Planning Commission Zone Map Drawing No. B656.1 be incorporated into RC zone as such zone is described in section 101.0409 of the San Diego Municipal Code; and

WHEREAS, said Council, after public hearing is of the opinion that the best interests of the people of The City of San Diego will be subserved by adopting the recommendation; NOW, THEREFORE

BE IT ORDAINED, by the Council of The City of San Diego, as follows:

Section 1. That all that territory situated in The City of San Diego, California, within the boundaries of the district designated RC on that certain zone Map No. B656.1 filed in the office of the City Clerk under Document No. 513754 be, and the same is hereby incorporated into RC Zone as said zone is described and defined by section 101.0409 of the San Diego Municipal Code.

Section 2. That Ordinance No. 190 (New Series) of the ordinances of The City of San Diego, entitled, "An ordinance incorporating Fleischer's Addition, Portion of Mission Valley and Vicinity, in The City of San Diego, California, into R-1, R-2, R-4 and C Zones, as defined by Ordinance No. 8924 of the ordinances of said City and amendments; and repealing a portion of Ordinance No. 12988 of the ordinances of said City," adopted March 27, 1933, be, and the same is hereby repealed insofar as the same conflicts herewith.

Section 3. This ordinance shall take effect and be in force on the thirty-first day from and after its passage.

Passed and adopted by the Council of the City of San Diego, California, this 23rd day of June, 1955, by the following vote, to-wit:

YEAS - Councilmen: Williams, Schneider, Kerrigan, Cuffman, Evenson, Mayor Dail.

NAYS - Councilman: None.

ABSENT - Councilman: Burgence.

CHARLES C. DAIL,  
Mayor of the City of San Diego, California.

FRED W. SICK,  
City Clerk of The City of San Diego, California.

(SEAL) By HELEN W. WILLIG, Deputy.

I HEREBY CERTIFY that the foregoing ordinance was not finally passed until six calendar days had elapsed between the day of its introduction and the day of its final passage, to-wit, on the 16th day of June, 1955, and on the 23rd day of June, 1955.

I FURTHER CERTIFY that the reading of said ordinance in full prior to its final passage was dispensed with by a vote of not less than four members of the Council, and that there was available for the consideration of each member of the Council prior to the day of its final passage a written or printed copy of said ordinance.

FRED W. SICK,  
City Clerk of The City of San Diego, California.

(Seal) By HELEN M. WILLIG,  
Deputy.

In the matter of the publication of ORDINANCE NO. 6558 (NEW SERIES). BLOCK 9 ESTUDILLO & CAPRONS ADDITION ZONING

J. A. Denton, being duly sworn, deposes and says: That he is a resident of the County of San Diego, State of California, over twenty-one years of age, and not interested as a party or otherwise in the above-named matter.

That he is the principal clerk of the printers of The San Diego Union, a newspaper published daily in the City of San Diego, County of San Diego, State of California, and of general circulation in said City; that as such principal clerk he has charge of all the advertisements published in said newspaper; that the said ORDINANCE

of which the annexed clipping is a copy, has been published in said newspaper for the period of ONE (1) days; to-wit: upon the 1st

days of JULY, 1955, and upon the

days of \_\_\_\_\_, 19\_\_\_\_, and that said publication was made in the said newspaper proper, and not in a supplement thereof.

J. A. Denton  
Subscribed and sworn to before me, this 8

day of July A. D. 1955

FRED W. SICK  
City Clerk of the City of San Diego, California

(Seal) By Edna B. Robinson  
Deputy.



DOCUMENT NO. 516175

Filed JUL - 8 1955

*City Clerk.*

By \_\_\_\_\_  
*Deputy.*

**Affidavit of Publication**  
OF

\_\_\_\_\_  
\_\_\_\_\_  
\_\_\_\_\_  
\_\_\_\_\_  
\_\_\_\_\_  
\_\_\_\_\_  
\_\_\_\_\_  
\_\_\_\_\_  
\_\_\_\_\_  
\_\_\_\_\_  
\_\_\_\_\_

6559

ORDINANCE NO. \_\_\_\_\_  
(New Series)

AN ORDINANCE AUTHORIZING THE LEASING  
OF PORTIONS OF PUEBLO LOTS 1293, 1294,  
1295, 1322, 1323, 1326, 1327, and 1329  
OF THE PUEBLO LANDS OF THE CITY OF  
SAN DIEGO

WHEREAS, The City of San Diego is the owner of Pueblo Lots 1293, 1294, 1295, 1322, 1323, 1326, 1327 and 1329 of the Pueblo Lands of said City; and

WHEREAS, the value of said lands as reflected by an appraisal made by a competent appraiser is Sixty Thousand Dollars (\$60,000.00); and

WHEREAS, the City can receive income by the leasing of the aforementioned land; and

WHEREAS, SAWDAY AND SEKSON, INC. were the high bidders for the leasing of the said land; NOW, THEREFORE,

BE IT ORDAINED by the Council of The City of San Diego as follows:

Section 1. That the City Manager be, and he is hereby authorized and empowered to enter into a lease for and on behalf of The City of San Diego with Sawday and Sexson, Inc. for the leasing of portions of Pueblo Lots 1293, 1294, 1295, 1322, 1323, 1326, 1327, and 1329 of the Pueblo Lands of The City of San Diego, according to Map thereof made by James Pascoe in 1870, filed as Miscellaneous Map No. 36 in the office of the County Recorder of said San Diego County, at an annual rental of Nine Hundred Ninety Two Dollars & Fifty Cents (992.50), payable annually in advance, for a period of five (5) years commencing on the 9th day of February, 1955, on the terms and conditions as set out in said lease on file in the office of the City Clerk of said City as Document No. 515156, which said real property is being leased for the reason that the City will derive revenue therefrom not otherwise obtainable.

00213

Section 2. This ordinance shall take effect and be in force on the thirty-first day from and after its passage.

Presented by O.W. Campbell

APPROVED as  
to form by J. F. DuPAUL, City Attorney

By Alan M. Lusk  
Deputy City Attorney

I HEREBY CERTIFY that the money required for the appropriation made and/or indebtedness and/or obligation incurred by reason of the provisions of the foregoing ordinance is in the Treasury, and that it is otherwise unencumbered.

Dated \_\_\_\_\_ Auditor and Comptroller of The City of San Diego, California  
By \_\_\_\_\_ Deputy.

Passed and adopted by the Council of the City of San Diego, California, this 2 3rd day of June, 1955, by the following vote, to-wit:

YEAS—Councilmen: Burgener, Williams, Schneider, Kerrigan, Curran, Evenson, Mayor Dail  
NAYS—Council men None  
ABSENT—Council men None

*Charles Dail*  
Mayor of The City of San Diego, California

FRED W. SICK  
City Clerk of The City of San Diego, California



By *Helen M. Willyg* Deputy.

I HEREBY CERTIFY that the foregoing ordinance was not finally passed until six calendar days had elapsed between the day of its introduction and the day of its final passage, to-wit, on the 16th day of June, 1955, and on the 23rd day of June, 1955.

~~I FURTHER CERTIFY that said ordinance was read in full prior to its final passage.~~

I FURTHER CERTIFY that the reading of said ordinance in full prior to its final passage was dispensed with by a vote of not less than four members of the Council, and that there was available for the consideration of each member of the Council prior to the day of its final passage a written or printed copy of said ordinance.

FRED W. SICK  
City Clerk of The City of San Diego, California



By *Helen M. Willyg* Deputy.

I HEREBY CERTIFY that the foregoing ordinance was passed on the day of its introduction, to-wit, on the \_\_\_\_\_ day of \_\_\_\_\_, 195\_\_\_\_, said ordinance being of the kind and character authorized for passage on its introduction by Section 16 of the Charter.

I FURTHER CERTIFY that the final reading of said ordinance was in full.

I FURTHER CERTIFY that the reading of said ordinance in full was dispensed with by a vote of not less than four members of the Council, and that there was available for the consideration of each member of the Council prior to the day of its passage a written or printed copy of said ordinance.

\_\_\_\_\_  
City Clerk of The City of San Diego, California



By \_\_\_\_\_ Deputy.

A. H. W.

514457

DOCUMENT No. ....

Date ..... JUN 15 1955

OFFICE OF THE CITY CLERK  
SAN DIEGO, CALIFORNIA

ORDINANCE No. .... 6559

Auth leasing of portions of

Pueblo Lots 1293, 1294, 1295, 1322,

1323, 1326, 1327 and 1329 to

Sawday & Sexson, Inc.

INTRODUCED

JUN 16 1955

Moved by ..... S

Seconded by ..... W

ADOPTED BY COUNCIL

JUN 23 1955

Moved by ..... S

Seconded by ..... K

GOES INTO EFFECT

Recorded on Film Roll 97 285

No. ....

00212

ORDINANCE NO. 6560 (New Series)

AN ORDINANCE ESTABLISHING THE GRADE OF THE ALLEY IN BLOCK 1, WALKER'S ADDITION, IN THE CITY OF SAN DIEGO, CALIFORNIA, BETWEEN THE SOUTH LINE OF F STREET AND THE NORTH LINE OF MARKET STREET

BE IT ORDAINED By the Council of the City of San Diego, California, as follows:

SECTION I. That the grade of the alley in Block 1, Walker's Addition, in the City of San Diego, California, between the south line of F Street and the north line of Market Street be, and the same is hereby established as follows:

At the intersection of the east line of said alley with the south line of F Street, establish the grade elevation at 142.29 feet. At a point on the east line of said alley distant 10.00 feet south of the intersection of the east line of said alley with the south line of F Street, establish the grade elevation at 141.42 feet. At a point on the east line of said alley distant 160.00 feet south of the last described point, establish the grade elevation at 132.08 feet; at a point on the east line of said alley distant 20.00 feet south of the last named point, establish the grade elevation at 130.99 feet; at a point on the east line of said alley distant 20.00 feet south of the last named point, establish the grade elevation at 130.06 feet; at a point on the east line of said alley distant 20.00 feet south of the last named point, establish the grade elevation at 129.28 feet; at a point on the east line of said alley distant 20.00 feet south of the last named point, establish the grade elevation at 128.63 feet; at a point on the east line of said alley distant 80.00 feet south of the last named point, establish the grade elevation at 126.37 feet; at a point on the east line of said alley distant 20.00 feet south of the last named point, establish the grade elevation at 125.87 feet; at a point on the east line of said alley distant 20.00 feet south of the last named point, establish the grade elevation at 125.48 feet; at a point on the east line of said alley distant 20.00 feet south of the last named point, establish the grade elevation at 125.20 feet; at a point on the east line of said alley distant 20.00 feet south of the last named point, establish the grade elevation at 125.03 feet; at a point on the east line of said alley distant 50.00 feet south of the last named point, establish the grade elevation at 124.77 feet; at a point on the east line of said alley distant 20.00 feet south of the last named point, establish the grade elevation at 124.84 feet; at a point on

the east line of said alley distant 20.00 feet south of the last named point, establish the grade elevation at 125.26 feet; at a point on the east line of said alley distant 20.00 feet south of the last named point, establish the grade elevation at 126.04 feet; at a point on the east line of said alley distant 20.00 feet south of the last named point, establish the grade elevation at 127.18 feet.

At a point on the east line of said alley distant 85.73 feet, more or less, south of the last named point, said point being 15.00 feet north of the intersection of the east line of said alley with the north line of Market Street, establish the grade elevation at 132.59 feet

At the intersection of the last line of said alley with the north line of Market Street, establish the grade elevation at 132.29 feet. At the intersection of the west line of said alley with the south line of F Street, establish the grade elevation at 142.40 feet. At a point on the west line of said alley distant 10.00 feet south of the intersection of the west line of said alley with the south line of F Street, establish the grade elevation at 141.50 feet.

At a point on the west line of said alley distant 160.00 feet south of the last described point, establish the grade elevation at 131.89 feet; at a point on the west line of said alley distant 20.00 feet south of the last named point, establish the grade elevation at 130.77 feet; at a point on the west line of said alley distant 20.00 feet south of the last named point, establish the grade elevation at 129.82 feet; at a point on the west line of said alley distant 20.00 feet south of the last named point, establish the grade elevation at 129.02 feet; at a point on the west line of said alley distant 20.00 feet south of the last named point, establish the grade elevation at 129.38 feet; at a point on the west line of said alley distant 80.00 feet south of the last named point, establish the grade elevation at 126.12 feet; at a point on the west line of said alley distant 20.00 feet south of the last named point, establish the grade elevation at 125.62 feet; at a point on the west line of said alley distant 20.00 feet south of the last named point, establish the grade elevation at 128.23 feet; at a point on the west line of said alley distant 20.00 feet south of the last named point, establish the grade elevation at 124.95 feet; at a point on the west line of said alley distant 20.00 feet south of the last named point, establish the grade elevation at 124.78 feet; at a point on the west line of said alley distant 50.00 feet south

of the last named point, establish the grade elevation at 124.52 feet; at a point on the west line of said alley distant 20.00 feet south of the last named point, establish the grade elevation at 124.60 feet; at a point on the west line of said alley distant 20.00 feet south of the last named point, establish the grade elevation at 125.07 feet; at a point on the west line of said alley distant 20.00 feet south of the last named point, establish the grade elevation at 126.92 feet; at a point on the west line of said alley distant 20.00 feet south of the last named point, establish the grade elevation at 127.16 feet; at a point on the west line of said alley distant 85.73 feet, more or less, south of the last named point, said point being 15.00 feet north of the intersection of the west line of said alley with the north line of Market Street; establish the grade elevation at 132.84 feet. At the intersection of the west line of said alley with the north line of Market Street, establish the grade elevation at 133.36 feet.

SECTION II. And the grade of said alley between the points hereinbefore mentioned, shall have a uniform ascent and descent; all of said grade elevations to be established are in relation to the datum line of levels as fixed by Section 62.01 and Section 62.02 of the San Diego Municipal Code of said City.

SECTION III. This Ordinance shall take effect and be in force on the thirty-first day from and after its passage.

Approved as to form:

J. F. DU PAUL  
City Attorney

By Mona K. Anderson  
Deputy City Attorney

Presented by AK. Jagg.  
City Engineer  
O.H. Campbell  
City Manager



I HEREBY CERTIFY that the money required for the appropriation made and/or indebtedness and/or obligation incurred by reason of the provisions of the foregoing ordinance is in the Treasury, and that it is otherwise unencumbered.

Dated.....

Auditor and Comptroller of The City of San Diego, California

By..... Deputy.

Passed and adopted by the Council of the City of San Diego, California, this..... 23rd..... day of June, 1955....., by the following vote, to-wit:

YEAS—Councilmen:..... Burgener, Williams, Schneider, Kerrigan, Curren, Evenson, Mayor Dail

NAYS—Council men None

ABSENT—Council men None

Charles Dail Mayor of The City of San Diego, California

FRED W. SICK

City Clerk of The City of San Diego, California

By Helen M. Willig Deputy.



I HEREBY CERTIFY that the foregoing ordinance was not finally passed until six calendar days had elapsed between the day of its introduction and the day of its final passage, to-wit, on the..... day of....., 195....., and on the..... day of....., 195.....

I FURTHER CERTIFY that said ordinance was read in full prior to its final passage.

I FURTHER CERTIFY that the reading of said ordinance in full prior to its final passage was dispensed with by a vote of not less than four members of the Council, and that there was available for the consideration of each member of the Council prior to the day of its final passage a written or printed copy of said ordinance.

City Clerk of The City of San Diego, California

By..... Deputy.



I HEREBY CERTIFY that the foregoing ordinance was passed on the day of its introduction, to-wit, on the 23rd day of June, 1955, said ordinance being of the kind and character authorized for passage on its introduction by Section 16 of the Charter.

I FURTHER CERTIFY that the final reading of said ordinance was in full.

I FURTHER CERTIFY that the reading of said ordinance in full was dispensed with by a vote of not less than four members of the Council, and that there was available for the consideration of each member of the Council prior to the day of its passage a written or printed copy of said ordinance.

FRED W. SICK City Clerk of The City of San Diego, California

By Helen M. Willig Deputy.

00220



6560

515003

DOCUMENT No.....

Date ..... JUN 22 1955

OFFICE OF THE CITY CLERK  
SAN DIEGO, CALIFORNIA

ORDINANCE No. .... 6560

Establishing the grade of the  
.....  
Alley in Block 1, Walker's Addn.  
.....  
between F St and Market St.  
.....  
.....

INTRODUCED

JUN 23 1955

Moved by ..... *W*

Seconded by ..... *B*

ADOPTED BY COUNCIL

JUN 23 1955

Moved by ..... *W*

Seconded by ..... *B*

GOES INTO EFFECT

Recorded on Film Roll

97 286

No.....

00216

ORDINANCE NO. 6564 (New Series)

AN ORDINANCE ESTABLISHING THE GRADE OF THE ALLEY IN BLOCK 13 LA JOLLA PARK, IN THE CITY OF SAN DIEGO, CALIFORNIA, ACCORDING TO MAP NO. 352, ON FILE IN THE OFFICE OF THE COUNTY RECORDER OF SAN DIEGO COUNTY, CALIFORNIA, BETWEEN A LINE PARALLEL TO AND DISTANT 325 FEET NORTHERLY FROM THE NORTHERLY LINE OF PEARL STREET AND THE NORTHERLY TERMINATION OF SAID ALLEY.

BE IT ORDAINED By the Council of the City of San Diego, California, as follows:

SECTION I. That the grade of the alley in Block 13 La Jolla Park, in the City of San Diego, California, according to Map No. 352, on file in the Office of the County Recorder of San Diego County, California, between a line parallel to and distant 325 feet northerly from the northerly line of Pearl Street and the northerly termination of said alley be, and the same is hereby established as follows:

At a point on the westerly line of said alley distant 325 feet northerly of the northerly line of Pearl Street, the grade elevation to remain at 67.76 feet. At the northerly termination of the westerly line of said alley, establish the grade elevation at 66.88 feet. At a point on the easterly line of said alley distant 325 feet northerly of the northerly line of Pearl Street, the grade elevation to remain at 67.96 feet. At the northerly termination of the easterly line of said alley, establish the grade elevation at 67.18 feet.

SECTION II. And the grade of said alley between the points hereinbefore mentioned, shall have a uniform ascent and descent; all of said grade elevations to be established are in relation to the datum line of levels as fixed by Section 62.01 and Section 62.02 of the San Diego Municipal Code of said City.

SECTION III. This Ordinance shall take effect and be in force on the thirty-first day from and after its passage.

Presented by

A. K. Fogg  
City Engineer

O. W. Campbell  
City Manager

Approved as to form:

J. F. DU PAUL  
City Attorney

By Thomas H. Anderson  
Deputy City Attorney

I HEREBY CERTIFY that the money required for the appropriation made and/or indebtedness and/or obligation incurred by reason of the provisions of the foregoing ordinance is in the Treasury, and that it is otherwise unencumbered.

Dated .....

Auditor and Comptroller of The City of San Diego, California

By ..... Deputy.

Passed and adopted by the Council of the City of San Diego, California, this 23rd day of June, 1955, by the following vote, to-wit:

YEAS—Councilmen: Burgener, Williams, Schneider, Kerrigan, Curren, Evenson, Mayor Dail

NAYS—Councilmen None

ABSENT—Councilmen None

Charles Dail Mayor of The City of San Diego, California

FRED W. SICK City Clerk of The City of San Diego, California



By Helen M. Willyg Deputy.

I HEREBY CERTIFY that the foregoing ordinance was not finally passed until six calendar days had elapsed between the day of its introduction and the day of its final passage, to-wit, on the day of 195, and on the day of 195.

I FURTHER CERTIFY that said ordinance was read in full prior to its final passage.

I FURTHER CERTIFY that the reading of said ordinance in full prior to its final passage was dispensed with by a vote of not less than four members of the Council, and that there was available for the consideration of each member of the Council prior to the day of its final passage a written or printed copy of said ordinance.

City Clerk of The City of San Diego, California



By ..... Deputy.

I HEREBY CERTIFY that the foregoing ordinance was passed on the day of its introduction, to-wit, on the 23rd day of June, 1955, said ordinance being of the kind and character authorized for passage on its introduction by Section 16 of the Charter.

I FURTHER CERTIFY that the final reading of said ordinance was in full.

I FURTHER CERTIFY that the reading of said ordinance in full was dispensed with by a vote of not less than four members of the Council, and that there was available for the consideration of each member of the Council prior to the day of its passage a written or printed copy of said ordinance.

FRED W. SICK City Clerk of The City of San Diego, California

By Helen M. Willyg Deputy. 00223



2-17-55

515004

DOCUMENT No. ....

JUN 22 1955

Date .....

OFFICE OF THE CITY CLERK  
SAN DIEGO, CALIFORNIA

6561

ORDINANCE No. ....

Establishing grade of Alley  
in Block 13, La Jolla Park

INTRODUCED

JUN 23 1955

Moved by W

Seconded by B

ADOPTED BY COUNCIL

JUN 23 1955

Moved by W

Seconded by B

GOES INTO EFFECT

Recorded on Film Roll

97 287

No. ....

00221

ORDINANCE NO. 6562 (New Series)

AN ORDINANCE ESTABLISHING THE GRADE OF JOSEPHINE STREET IN THE CITY OF SAN DIEGO, CALIFORNIA, BETWEEN THE NORTHERLY LINE OF MILDRED STREET AND THE EASTERLY PROLONGATION OF THE NORTHERLY LINE OF LOT 6 BLOCK 11/AMENDED MAP OF SILVER TERRACE ACCORDING TO MAP NO. 695 ON FILE IN THE OFFICE OF THE COUNTY RECORDER OF SAN DIEGO COUNTY

BE IT ORDAINED By the Council of the City of San Diego, California, as follows:

SECTION I. That the grade of Josephine Street in the City of San Diego, California, between the northerly line of Mildred Street and the easterly prolongation of the northerly line of Lot 6 Block 11 Amended Map of Silver Terrace according to Map No. 695 on file in the office of the County Recorder of San Diego County be, and the same is hereby established as follows:

At the intersection of the easterly line of Josephine Street with the northerly line of Mildred Street establish the grade elevation at 84.00 feet; at a point on the easterly line of Josephine Street distant 10.00 feet northerly of the last described point, establish the grade elevation at 84.20 feet; at a point on the easterly line of Josephine Street distant 10.00 feet northerly of the last named point, establish the grade elevation at 84.92 feet.

At the intersection of the easterly line of Josephine Street with the easterly prolongation of the northerly line of said Lot 6, establish the grade elevation at 97.66 feet.

At the intersection of the westerly line of Josephine Street with the northerly line of Mildred Street, establish the grade elevation at 31.80 feet; at a point on the westerly line of Josephine Street distant 10.00 feet northerly from the last described point, establish the grade elevation at 83.00 feet. At the intersection of the westerly line of Josephine Street with the northerly line of said Lot 6, establish the grade elevation at 97.16 feet.

SECTION II. And the grade of Josephine Street between the points hereinbefore mentioned, shall have a uniform ascent and descent; all of said grade elevations to be established are in relation to the datum line of levels as fixed by Section 62.01 and Section 62.02 of the San Diego Municipal Code of said City.

SECTION III. This Ordinance shall take effect and be in force on the thirty-first day from and after its passage.

Presented by A.K. Jozz  
City Engineer  
O.W. Campbell  
City Manager

Approved as to form:

J. F. DU PAUL  
City Attorney

By Mona H. Anderson  
Deputy City Attorney

I HEREBY CERTIFY that the money required for the appropriation made and/or indebtedness and/or obligation incurred by reason of the provisions of the foregoing ordinance is in the Treasury, and that it is otherwise unencumbered.

Dated ..... Auditor and Comptroller of The City of San Diego, California

By ..... Deputy.

Passed and adopted by the Council of the City of San Diego, California, this 23rd day of June, 1955, by the following vote, to-wit:

YEAS—Councilmen: Burgener, Williams, Schneider, Kerrigan, Curran, Evenson, Mayor Dail

NAYS—Councilmen None

ABSENT—Councilmen None

*Alvin S. Dail*  
Mayor of The City of San Diego, California

FRED W. SICK  
City Clerk of The City of San Diego, California

By *Helen M. Wilzig* Deputy.



I HEREBY CERTIFY that the foregoing ordinance was not finally passed until six calendar days had elapsed between the day of its introduction and the day of its final passage, to-wit, on the ..... day of ..... 195....., and on the ..... day of ..... 195.....

I FURTHER CERTIFY that said ordinance was read in full prior to its final passage.

I FURTHER CERTIFY that the reading of said ordinance in full prior to its final passage was dispensed with by a vote of not less than four members of the Council, and that there was available for the consideration of each member of the Council prior to the day of its final passage a written or printed copy of said ordinance.

.....  
City Clerk of The City of San Diego, California

By ..... Deputy.



I HEREBY CERTIFY that the foregoing ordinance was passed on the day of its introduction, to-wit, on the 23rd day of June, 1955, said ordinance being of the kind and character authorized for passage on its introduction by Section 16 of the Charter.

~~I FURTHER CERTIFY that the final reading of said ordinance was in full.~~

I FURTHER CERTIFY that the reading of said ordinance in full was dispensed with by a vote of not less than four members of the Council, and that there was available for the consideration of each member of the Council prior to the day of its passage a written or printed copy of said ordinance.

FRED W. SICK  
City Clerk of The City of San Diego, California

By *Helen M. Wilzig* Deputy.





G. F. W.

DOCUMENT No. 515005

JUN 22 1955

Date .....  
OFFICE OF THE CITY CLERK  
SAN DIEGO, CALIFORNIA

6562

ORDINANCE No. ....

Establishing grade of  
.....  
Josephine Street, in vicinity  
.....  
of Mildred Street  
.....  
.....

INTRODUCED

JUN 23 1955

Moved by ..... W

Seconded by ..... B

ADOPTED BY COUNCIL

JUN 23 1955

Moved by ..... W

Seconded by ..... B

GOES INTO EFFECT

Recorded on Film Roll  
No. 97 288

00224

ORDINANCE NO. 6563 (New Series)

AN ORDINANCE ESTABLISHING THE GRADE OF HIGHLAND AVENUE IN THE CITY OF SAN DIEGO, CALIFORNIA, BETWEEN THE SOUTHERLY LINE OF OLIVE STREET AND THE NORTHERLY LINE OF MAPLE AVENUE

BE IT ORDAINED By the Council of the City of San Diego, California, as follows:

SECTION 1. That the grade of Highland Avenue in the City of San Diego, California, between the southerly line of Olive Street and the northerly line of Maple Avenue be, and the same is hereby established as follows:

At the intersection of the easterly line of Highland Avenue with the southerly line of Olive Street, establish the grade elevation at 270.50 feet; at a point on the easterly line of Highland Avenue distant 260 feet southerly of the last described point, establish the grade elevation at 272.10 feet; at a point on the easterly line of Highland Avenue distant 40.00 feet southerly of the last named point, establish the grade elevation at 272.80 feet; at a point on the easterly line of Highland Avenue distant 40.00 feet southerly of the last named point, establish the grade elevation at 274.23 feet; at a point on the easterly line of Highland Avenue distant 30.00 feet southerly of the last named point, establish the grade elevation at 276.35 feet; at a point on the easterly line of Highland Avenue distant 40.00 feet southerly of the last named point, establish the grade elevation at 278.62 feet; at a point on the easterly line of Highland Avenue distant 40.00 feet southerly of the last named point, establish the grade elevation at 279.78 feet; at a point on the easterly line of Highland Avenue distant 40.00 feet southerly of the last named point, establish the grade elevation at 279.82 feet; at a point on the easterly line of Highland Avenue distant 40.00 feet southerly of the last named point, establish the grade elevation at 278.80 feet; at a point on the easterly line of Highland Avenue distant 70.00 feet, more or less, southerly of the last named point, establish the grade elevation at 276.00, feet, said point being the intersection of the easterly line of Highland Avenue with the northerly line of Maple Avenue.

At the intersection of the westerly line of Highland Avenue with the southerly line of Olive Street, establish the grade elevation at 270.00 feet; at a point on the westerly line of Highland Avenue distant 260.00 feet southerly of the last described point, establish the grade elevation at 271.60 feet; at a point on the westerly line of Highland Avenue distant 40.00 feet southerly of the last named point, establish the grade elevation at 272.30 feet; at a point on the westerly line of Highland Avenue distant 40.00 feet southerly of the last named point, establish the grade elevation at 273.73 feet; at a point on the westerly line of Highland Avenue distant 30.00 feet southerly of the last named point, establish the grade elevation at 275.85 feet; at a point on the westerly line of Highland Avenue distant 40.00 feet southerly of the last named point, establish the grade elevation at 278.62 feet; at a point on the westerly line of Highland Avenue distant 40.00 feet southerly of the last named point, establish the grade elevation at 279.28 feet; at a point on the westerly line of Highland Avenue distant 40.00 feet southerly of the last named point, establish the grade elevation at 279.32 feet; at a point on the westerly line of Highland Avenue distant 40.00 feet southerly of the last named point, establish the grade elevation at 278.30 feet; at a point on the westerly line of Highland Avenue distant 70.00 feet, more or less, southerly of the last named point, establish the grade elevation at 275.50 feet, said point being the intersection of the westerly line of Highland Avenue with the northerly line of Maple Avenue.

SECTION 11: And the grade of Highland Avenue between the points hereinbefore mentioned, shall have a uniform ascent and descent; all of said grade elevations to be established are in relation to the datum line of levels as fixed by Section 62.01 and Section 62.02 of the San Diego Municipal Code of said City.

Section III. This Ordinance shall take effect and be in force on the thirty-first day from and after its passage.

Presented by

AK. Foggy  
City Engineer

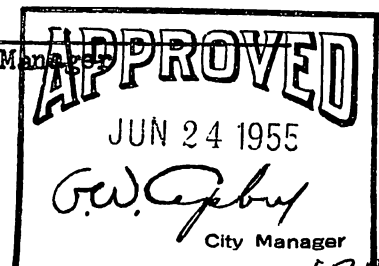
Approved as to form:

J. F. DU PAUL  
City Attorney

By

Mona N. Anderson  
Deputy City Attorney

City Manager



00230

I HEREBY CERTIFY that the money required for the appropriation made and/or indebtedness and/or obligation incurred by reason of the provisions of the foregoing ordinance is in the Treasury, and that it is otherwise unencumbered.

Dated..... Auditor and Comptroller of The City of San Diego, California

By..... Deputy.

Passed and adopted by the Council of the City of San Diego, California, this 28th day of June, 1955, by the following vote, to-wit:

YEAS—Councilmen: Burgener, Williams, Schneider, Kerrigan, Curran, Evenson, Mayor Dail

NAYS—Council men None

ABSENT—Council men None

Charles Dail Mayor of The City of San Diego, California

FRED W. SICK City Clerk of The City of San Diego, California



By Helen M. Willig Deputy.

I HEREBY CERTIFY that the foregoing ordinance was not finally passed until six calendar days had elapsed between the day of its introduction and the day of its final passage, to-wit, on the day of 195, and on the day of 195.

I FURTHER CERTIFY that said ordinance was read in full prior to its final passage.

I FURTHER CERTIFY that the reading of said ordinance in full prior to its final passage was dispensed with by a vote of not less than four members of the Council, and that there was available for the consideration of each member of the Council prior to the day of its final passage a written or printed copy of said ordinance.

City Clerk of The City of San Diego, California



By..... Deputy.

I HEREBY CERTIFY that the foregoing ordinance was passed on the day of its introduction, to-wit, on the 28th day of June, 195, said ordinance being of the kind and character authorized for passage on its introduction by Section 16 of the Charter.

~~I FURTHER CERTIFY that the final reading of said ordinance was in full.~~

I FURTHER CERTIFY that the reading of said ordinance in full was dispensed with by a vote of not less than four members of the Council, and that there was available for the consideration of each member of the Council prior to the day of its passage a written or printed copy of said ordinance.

FRED W. SICK City Clerk of The City of San Diego, California

By Helen M. Willig Deputy. 00231



515216  
DOCUMENT No.....

JUN 24 1955  
Date .....

OFFICE OF THE CITY CLERK  
SAN DIEGO, CALIFORNIA

6563  
ORDINANCE No. ....

Estbl. the grade of Highland  
Avenue, between Olive St. and  
Maple St.

INTRODUCED JUN 28 1955

Moved by .....

Seconded by .....

ADOPTED BY COUNCIL JUN 28 1955

Moved by .....

Seconded by .....

GOES INTO EFFECT

Recorded on Film Roll 97 360  
No.....

00228

ORDINANCE NO. 6564  
(New Series)

AN ORDINANCE APPROPRIATING THE SUM OF \$13,200.00 FROM THE CAPITAL OUTLAY FUND OF THE CITY OF SAN DIEGO, FOR THE PURPOSE OF PROVIDING FUNDS FOR LANDSCAPING AND INSTALLATION OF SPRINKLER SYSTEM IN KELLOGG PARK, IN SAID CITY.

BE IT ORDAINED By the Council of The City of San Diego, as follows:

Section 1. That the sum of Thirteen Thousand Two Hundred Dollars (\$13,200.00), or so much thereof as may be necessary, be, and the same is hereby set aside and appropriated out of the Capital Outlay Fund of The City of San Diego, for the purpose only and exclusively of providing funds for landscaping and the installation of a sprinkler system in Kellogg Park, in said City.

Section 2. This ordinance shall take effect and be in force on the thirty-first day from and after its passage.

Presented by J. W. Campbell KRW

Approved as  
to form by J.F. DuPaul, City Attorney.

By Shelley J. Higgins  
Assistant City Attorney.

I HEREBY CERTIFY that the money required for the appropriation made and/or indebtedness and/or obligation incurred by reason of the provisions of the foregoing ordinance is in the Treasury, and that it is otherwise unencumbered.

Dated June 29, 1955

John E. Quilken  
Auditor and Comptroller of The City of San Diego, California

By R. Gerwig Deputy.

Passed and adopted by the Council of the City of San Diego, California, this 30th day of

June, 1955, by the following vote, to-wit:

YEAS—Councilmen: Burgener, Williams, Schneider, Kerrigan, Curran, Evenson,  
Mayor Dail

NAYS—Council men None

ABSENT—Council men None

Fred W. Sick  
Mayor of The City of San Diego, California  
FRED W. SICK  
City Clerk of The City of San Diego, California

By Helen M. Willig Deputy.



~~I HEREBY CERTIFY that the foregoing ordinance was not finally passed until six calendar days had elapsed between the day of its introduction and the day of its final passage, to-wit, on the \_\_\_\_\_ day of \_\_\_\_\_, 195\_\_\_\_, and on the \_\_\_\_\_ day of \_\_\_\_\_, 195\_\_\_\_.~~

~~I FURTHER CERTIFY that said ordinance was read in full prior to its final passage.~~

~~I FURTHER CERTIFY that the reading of said ordinance in full prior to its final passage was dispensed with by a vote of not less than four members of the Council, and that there was available for the consideration of each member of the Council prior to the day of its final passage a written or printed copy of said ordinance.~~

~~\_\_\_\_\_  
City Clerk of The City of San Diego, California~~



By \_\_\_\_\_ Deputy.

I HEREBY CERTIFY that the foregoing ordinance was passed on the day of its introduction, to-wit, on the 30th day of June, 1955, said ordinance being of the kind and character authorized for passage on its introduction by Section 16 of the Charter.

~~I FURTHER CERTIFY that the final reading of said ordinance was in full.~~

I FURTHER CERTIFY that the reading of said ordinance in full was dispensed with by a vote of not less than four members of the Council, and that there was available for the consideration of each member of the Council prior to the day of its passage a written or printed copy of said ordinance.

FRED W. SICK  
City Clerk of The City of San Diego, California

By Helen M. Willig Deputy.



C. H. W

DOCUMENT No. 515681

Date JUN 29 1955

OFFICE OF THE CITY CLERK  
SAN DIEGO, CALIFORNIA

ORDINANCE No. 6564

Approp. \$13,200. from

Capital Outlay Fund for

landscaping & install. of  
sprinkler system in Kellogg Park

INTRODUCED

JUN 30 1955

Moved by B

Seconded by W

ADOPTED BY COUNCIL

JUN 30 1955

Moved by B

Seconded by W

GOES INTO EFFECT

Recorded on Film Roll 97 487  
No.

00232



ORDINANCE NO. 6565  
(New Series)

AN ORDINANCE APPROPRIATING THE SUM OF \$11,000.00 FROM THE CAPITAL OUTLAY FUND OF THE CITY OF SAN DIEGO, FOR THE PURPOSE OF PROVIDING FUNDS FOR THE CONSTRUCTION OF SIDEWALKS ON CLAIREMONT DRIVE, UTE DRIVE, WACO STREET AND DAKOTA DRIVE, IN SAID CITY.

BE IT ORDAINED By the Council of The City of San Diego, as follows:

Section 1. That the sum of Eleven Thousand Dollars (\$11,000.00), or so much thereof as may be necessary, be, and the same is hereby set aside and appropriated out of the Capital Outlay Fund of The City of San Diego, for the purpose only and exclusively of providing funds for the construction of sidewalks on Clairemont Drive, Ute Drive, Waco Street and Dakota Drive, in said City.

Section 2. This ordinance shall take effect and be in force on the thirty-first day from and after its passage.

Presented by *O W Campbell KBW*

Approved as  
to form by J.F.DuPaul, City Attorney.

By *Shelley J. Higgins*  
Assistant City Attorney.

I HEREBY CERTIFY that the money required for the appropriation made and/or indebtedness and/or obligation incurred by reason of the provisions of the foregoing ordinance is in the Treasury, and that it is otherwise unencumbered.

Dated June 29, 1955

Jan E. Zuilken  
Auditor and Comptroller of The City of San Diego, California

By R. Gerwig Deputy.

Passed and adopted by the Council of the City of San Diego, California, this 30th day of June, 1955, by the following vote, to-wit:

YEAS—Councilmen: Burgener, Williams, Schneider, Kerrigan, Curran, Evenson,  
Mayor Dail

NAYS—Council men None

ABSENT—Council men None

Charles Dail  
Mayor of The City of San Diego, California

FRED W. SICK  
City Clerk of The City of San Diego, California



By Helen M. Willig Deputy.

I HEREBY CERTIFY that the foregoing ordinance was not finally passed until six calendar days had elapsed between the day of its introduction and the day of its final passage, to-wit, on the \_\_\_\_\_ day of \_\_\_\_\_, 195\_\_\_\_, and on the \_\_\_\_\_ day of \_\_\_\_\_, 195\_\_\_\_.

I FURTHER CERTIFY that said ordinance was read in full prior to its final passage.

I FURTHER CERTIFY that the reading of said ordinance in full prior to its final passage was dispensed with by a vote of not less than four members of the Council, and that there was available for the consideration of each member of the Council prior to the day of its final passage a written or printed copy of said ordinance.

\_\_\_\_\_  
City Clerk of The City of San Diego, California



By \_\_\_\_\_ Deputy.

I HEREBY CERTIFY that the foregoing ordinance was passed on the day of its introduction, to-wit, on the 30th day of June, 1955, said ordinance being of the kind and character authorized for passage on its introduction by Section 16 of the Charter.

~~I FURTHER CERTIFY that the final reading of said ordinance was in full.~~

I FURTHER CERTIFY that the reading of said ordinance in full was dispensed with by a vote of not less than four members of the Council, and that there was available for the consideration of each member of the Council prior to the day of its passage a written or printed copy of said ordinance.

FRED W. SICK  
City Clerk of The City of San Diego, California

By Helen M. Willig Deputy.



L.M.W.

DOCUMENT No. 515682

Date JUN 29 1955  
OFFICE OF THE CITY CLERK  
SAN DIEGO, CALIFORNIA

ORDINANCE No. 6565

Approp. \$11,000.00 from Capital  
Outlay Fund for const. of  
sidewalks on Clairemont Dr,  
Ute Dr, Waco St & Dakota Dr

INTRODUCED

JUN 30 1955

Moved by W

Seconded by B

ADOPTED BY COUNCIL

JUN 30 1955

Moved by W

Seconded by B

GOES INTO EFFECT

Recorded on Film Roll  
No. 97 488

00235

ORDINANCE NO. 6566  
(New Series)

AN ORDINANCE APPROPRIATING THE SUM OF \$1,800.00 FROM THE CAPITAL OUTLAY FUND OF THE CITY OF SAN DIEGO, FOR THE PURPOSE OF PROVIDING FUNDS FOR THE CONSTRUCTION OF A SANITARY SEWER IN FEDERAL BOULEVARD AT WINNETT STREET, IN SAID CITY.

BE IT ORDAINED By the Council of The City of San Diego, as follows:

Section 1. That the sum of One Thousand Eight Hundred Dollars (\$1,800.00), or so much thereof as may be necessary, be, and the same is hereby set aside and appropriated out of the Capital Outlay Fund of The City of San Diego, for the purpose only and exclusively of providing funds for the construction of a sanitary sewer in Federal Boulevard at Winnett Street, in said City.

Section 2. This ordinance shall take effect and be in force on the thirty-first day from and after its passage.

Presented by *O W Campbell KBW*

Approved as  
to form by J.F.DuPaul, City Attorney.

By *Shelley J. Higgins*  
Assistant City Attorney.

I HEREBY CERTIFY that the money required for the appropriation made and/or indebtedness and/or obligation incurred by reason of the provisions of the foregoing ordinance is in the Treasury, and that it is otherwise unencumbered.

Dated June 29, 1955

John C. Zuilken  
Auditor and Comptroller of The City of San Diego, California

By Re Gerwig Deputy.

Passed and adopted by the Council of the City of San Diego, California, this 30th day of June, 1955, by the following vote, to-wit:

YEAS—Councilmen: Burgener, Williams, Schneider, Kerrigan, Curran, Evenson,  
Mayor Dail

NAYS—Councilmen None

ABSENT—Councilmen None

Charles Dail  
Mayor of The City of San Diego, California

FRED W. SICK  
City Clerk of The City of San Diego, California

By Helen M. Wilzig Deputy.

I HEREBY CERTIFY that the foregoing ordinance was not finally passed until six calendar days had elapsed between the day of its introduction and the day of its final passage, to-wit, on the \_\_\_\_\_ day of \_\_\_\_\_, 195\_\_\_\_, and on the \_\_\_\_\_ day of \_\_\_\_\_, 195\_\_\_\_.

I FURTHER CERTIFY that said ordinance was read in full prior to its final passage.

I FURTHER CERTIFY that the reading of said ordinance in full prior to its final passage was dispensed with by a vote of not less than four members of the Council, and that there was available for the consideration of each member of the Council prior to the day of its final passage a written or printed copy of said ordinance.

\_\_\_\_\_  
City Clerk of The City of San Diego, California

By \_\_\_\_\_ Deputy.

I HEREBY CERTIFY that the foregoing ordinance was passed on the day of its introduction, to-wit, on the 30th day of June, 195\_\_\_\_, said ordinance being of the kind and character authorized for passage on its introduction by Section 16 of the Charter.

~~I FURTHER CERTIFY that the final reading of said ordinance was in full.~~

I FURTHER CERTIFY that the reading of said ordinance in full was dispensed with by a vote of not less than four members of the Council, and that there was available for the consideration of each member of the Council prior to the day of its passage a written or printed copy of said ordinance.

FRED W. SICK  
City Clerk of The City of San Diego, California

By Helen M. Wilzig Deputy.



DOCUMENT No. 515683

Date JUN 29 1955

OFFICE OF THE CITY CLERK  
SAN DIEGO, CALIFORNIA

6566

ORDINANCE No. ....  
Approp. \$1,800. from Capital

Outlay Fund for const. of san.  
sewer in Federal Blvd. at  
Winnett St.

INTRODUCED

JUN 30 1955

Moved by C

Seconded by E

ADOPTED BY COUNCIL

JUN 30 1955

Moved by C

Seconded by E

GOES INTO EFFECT

Recorded on Film Roll 97 489  
No. ....

00238

ORDINANCE NO. 6567  
(New Series)

AN ORDINANCE AMENDING ARTICLE 6, CHAPTER II OF THE SAN DIEGO MUNICIPAL CODE BY AMENDING SECTIONS 26.60 THROUGH 26.71 CREATING AND ESTABLISHING REGULATIONS FOR THE SAN DIEGO CITY-COUNTY CAMP COMMISSION, AND REPEALING ORDINANCES NOS. 2639 (NEW SERIES), 2759 (NEW SERIES) AND 2988 (NEW SERIES).

WHEREAS, this ordinance is declared to be an ordinance necessary for the immediate preservation of the public peace, health and safety within the meaning of Section 17 of the San Diego City Charter and shall take effect July 1, 1955, the facts constituting such necessity are as follows: Serious complications in the financing of the recreational and educational program of the San Diego City-County Camp Commission threaten the continuation of the program and the unique benefits to the health and welfare of the youth resident within the County and City of San Diego from this program; in order that these complications may be eliminated at the earliest possible moment, it is necessary that this ordinance take effect July 1, 1955; NOW, THEREFORE

BE IT ORDAINED by the Council of The City of San Diego as follows:

Section 1. That Article 6, Chapter II of the San Diego Municipal Code be and the same is hereby amended by amending Sections 26.60, 26.61, 26.62, 26.63, 26.64, 26.65, 26.66, 26.67, 26.68, 26.69, <sup>26.70,</sup> and 26.71, to read as follows:

"SEC. 26.60 SAN DIEGO CITY-COUNTY CAMP COMMISSION -  
DEFINITIONS

SIGNIFICATION OF WORDS. Except as otherwise required by the context whenever in connection with the City-County Camp Commission requirements, the following terms are used they shall have the following meanings.

AUDITOR means the Auditor and Comptroller of the County of San Diego.

BOARD means the Board of Supervisors of the County of San Diego.

CITY means The City of San Diego.

COMMISSION means the San Diego City-County Camp Commission.

COUNCIL means the Council of The City of San Diego.

COUNTY means the County of San Diego.

PURCHASING AGENT means the Purchasing Agent of the County of San Diego.

"SEC. 26.61 SAN DIEGO CITY-COUNTY CAMP COMMISSION -  
COOPERATIVE AGREEMENT

The City of San Diego and the County of San Diego agree that in the manner hereinafter provided, recreational and educational camps shall be operated for the joint benefit of the contracting parties.

"SEC. 26.62 SAN DIEGO CITY-COUNTY CAMP COMMISSION - NAME

The general supervision and control of the recreational and educational camps shall be vested in a board of recreation commissioners to be known as the "San Diego City-County Camp Commission."

"SEC. 26.63 SAN DIEGO CITY-COUNTY CAMP COMMISSION  
MEMBERSHIP OF COMMISSION

The membership of the Commission shall be as follows:

(a) A member of the Board appointed by the Board for the duration of his term of office.

(b) A member of the Council appointed by the Council for the duration of his term of office.

(c) The County Superintendent of Schools.

(d) The Superintendent of Schools of the San Diego Unified School District.

(e) A member to be appointed for a term of two years by the Ninth District, California Congress of Parents and Teachers and confirmed by the other four members of the



Commission or, in the event of the failure of such officer to act, a member appointed by the other four members of the Commission.

(f) The County Superintendent of Schools may designate one of his Assistant Superintendents to act in his place at any meeting provided such designation is made in writing and filed with the Commission prior to that meeting; the Superintendent of Schools of the San Diego Unified School District may designate any of his Assistant Superintendents or Associate Superintendents to act in his place at any meeting provided such designation is similarly filed.

"SEC. 26.64 SAN DIEGO CITY-COUNTY CAMP COMMISSION - QUORUM

Three members of the Commission shall constitute a quorum to transact business. Any official action must have the vote of at least three regular members or not less than two regular members and one alternate member in order to be valid.

"SEC. 26.65 SAN DIEGO CITY-COUNTY CAMP COMMISSION - RULES AND REGULATIONS

The Commission may make such rules and regulations for the conduct of its business as it may deem necessary. No such rule or regulation shall be effective until submitted to and approved by the Board and the Council.

"SEC. 26.66 SAN DIEGO CITY-COUNTY CAMP COMMISSION - POWERS AND DUTIES

(a) PROGRAM. The Commission shall plan and develop a County-wide program of recreational and educational camps.

(b) OPERATION OF CAMPS. The Commission shall operate recreational and educational camps at Cuyamaca and Palomar and at such other camp sites as may be determined by the Council and the Board. All such camp sites shall be provided only by the joint action of the Council and the Board through lease, purchase or other arrangement.

(c) USE OF CAMPS. The Commission may enter into agreements with any one or more public school districts within

the County, with the different agencies of the San Diego Community Welfare Council and with other bona fide groups for the use of camp sites for recreational or educational camps. At the direction of the Commission, the Director of Camping may enter into any such agreements subject to confirmation by the Commission at its next regular meeting.

(d) GIFTS. In accordance with the County's Administrative Code the Commission shall receive gifts, contributions, donations, endowments, and bequests for the furtherance of its program.

(e) OFFICERS AND EMPLOYEES. The Commission shall employ a Director of Camping who shall be the executive secretary of the Commission. The Director of Camping shall appoint all other compensated officers and employees necessary for the operation of the Commission's program; all such appointments shall be made pursuant to the County Charter and rules and regulations of the County Civil Service Commission and shall be subject to termination unless confirmed by the Commission within 60 days; all such compensated officers and employees shall be County officers and employees. The Director of Camping shall also appoint such non-compensated officers and employees to perform such functions and occupy such positions as shall be determined by the Commission; these appointments shall be similarly subject to termination unless confirmed by the Commission within 60 days.

"SEC. 26.67 SAN DIEGO CITY-COUNTY CAMP COMMISSION -  
CAPITAL PROJECTS

The Commission shall prepare master plans for the development of its camp sites and plans for specific improvements which it determines are necessary or desirable for the operation of the several camps which it operates; the Commission shall submit all such master plans and specific plans to the Board and the Council for their approval. No construction of any capital project at any camp site shall be

undertaken until the Board and the Council have jointly directed that construction proceed; all such work which must be let to contract after published notice under laws applicable to County construction shall be awarded by the Board in accordance with the procedure required by such laws.

"SEC. 26.68 SAN DIEGO CITY-COUNTY CAMP COMMISSION -  
FISCAL PROCEDURES

(a) BUDGET. The Commission shall annually prepare and submit to the Board and the Council for approval an itemized estimate of anticipated revenue and expenditures at the times and in accordance with the procedure prescribed by law for the preparation of the County budget.

(b) CITY-COUNTY APPROPRIATIONS AND THEIR EXPENDITURE.

Such portion of the revenue received by the Commission from County and City funds shall be appropriated in the respective budgets of the County and the City; and such appropriation by the City shall be conditioned upon a like sum being appropriated by the County. All funds appropriated in the budgets of the City and the County for expenditure by the Commission shall be expended in the capital outlay classification only for land, structures, including plans and related costs, and non-recreational equipment, and in the salaries and wages and maintenance and operation classifications only for the payment of administrative costs of the headquarters office, retirement and insurance costs for compensated County employees assigned to the program, and the maintenance and operation of the physical plant, including insurance, it being understood that the City and the County by so limiting the expenditure of their appropriations do not thereby bind themselves to provide the full amount necessary for the indicated purposes. The Council, the Board and their respective budgetary officers shall provide

sufficient detail in the City and County budgets to permit the allocation of expenditure appropriations to these general purposes; where specific items of expenditure may be allocable to more than one such purpose or where their allocation may be uncertain, the allocation shall be determined by the joint action of the City Manager and the County Chief Administrative Officer. The Auditor shall develop and prescribe such accounting procedures as are required to insure that expenditure of the City's and County's appropriations whether current or surplus is made in accordance with the provisions of this ordinance.

(c) FUNDS. There are created in the office of the County Treasurer four special funds to be known, respectively, as the San Diego City-County Camp Commission Operating Fund, the San Diego City-County Camp Commission Administration and Maintenance Fund, the San Diego City-County Camp Commission Capital Outlay Fund and the San Diego City-County Camp Commission Trust Fund. All revenue received for expenditure under the agreement incorporated in this ordinance shall be deposited in and expended from these funds in accordance with the applicable provisions of the County Charter and general laws, including the authority of the Board to make transfers between funds and classifications except as limited by the provisions of this ordinance. The segregation of such revenue among the several funds shall be determined in accordance with accounting procedures prescribed by the Auditor. For the purpose of providing cash for the necessary operations of any of such funds temporary transfers may be made between them on order of the Board and in accordance with accounting procedures prescribed by the Auditor in anticipation of the revenue to be received by said funds, such transfers to be repaid from the revenue so anticipated within 3 months thereafter but not later than

the end of the fiscal year. The County Treasurer shall exercise custody of such funds in the manner and under the restrictions and regulations provided by law for County funds and the Auditor shall exercise such supervision and control over said funds as he exercises over County funds.

(d) SURPLUS FROM SAN DIEGO CITY-COUNTY CAMP COMMISSION FUND. Any surplus remaining in the San Diego City-County Camp Commission Fund which is terminated by the repeal of County Ordinance No. 298 (New Series), and City Ordinances Nos. 2639 (New Series), 2759 (New Series) and 2988 (New Series) shall be distributed to the funds created by these provisions in accordance with the financing requirements of said funds.

"SEC. 26.69 SAN DIEGO CITY-COUNTY CAMP COMMISSION - PURCHASES

The Purchasing Agent shall act as the Purchasing Agent for the Commission and all purchases by the Commission shall be made pursuant to applicable provisions of the County Charter and Administrative Code.

"SEC. 26.70 SAN DIEGO CITY-COUNTY CAMP COMMISSION -  
RATIFICATION BY COUNTY

These provisions shall become inoperative unless the Board shall within 10 days from the effective date of these provisions consent to and accept all of the terms and conditions of the agreement incorporated herein by the adoption of substantially identical provisions.

"SEC. 26.71 SAN DIEGO CITY-COUNTY CAMP COMMISSION-TERMINATION


Anything in this ordinance to the contrary notwithstanding either the County or the City may terminate the agreement incorporated herein at the end of any fiscal year by delivering to and filing with the Clerk of the other legislative body notice in writing of intention to terminate not less than 60 days prior to the end of such fiscal year. Upon termination of this agreement all money remaining in the fund or funds herein created shall be divided equally and

and distributed to the County and the City, and all other property, real and personal, acquired by the Commission shall be converted into cash and similarly distributed unless the County and City shall mutually agree to some other plan of distribution."

Section 2. That Ordinances Nos. 2639 (New Series) adopted March 26, 1943, 2759 (New Series) adopted January 11, 1944, and 2988 (New Series) adopted May 8, 1945, be and the same are hereby repealed.

Section 3. This is an ordinance for the immediate preservation of the public peace, health and safety for the reasons set forth in the preamble hereof and shall take effect and be in force immediately upon its passage.

Presented by



APPROVED as  
to form by J. F. DuPAUL, City Attorney

By



Deputy City Attorney

I HEREBY CERTIFY that the money required for the appropriation made and/or indebtedness and/or obligation incurred by reason of the provisions of the foregoing ordinance is in the Treasury, and that it is otherwise unencumbered.

Dated .....

Auditor and Comptroller of The City of San Diego, California

By ..... Deputy.

Passed and adopted by the Council of the City of San Diego, California, this 30th day of June, 1955, by the following vote, to-wit:

YEAS—Councilmen: Burgener, Williams, Schneider, Kerrigan, Curran, Evenson, Mayor Dail

NAYS—Councilmen. None

ABSENT—Councilmen. None

Mayor of The City of San Diego, California

FRED W. SICK City Clerk of The City of San Diego, California

By Helen M. Willig Deputy.



I HEREBY CERTIFY that the foregoing ordinance was not finally passed until six calendar days had elapsed between the day of its introduction and the day of its final passage, to-wit, on the day of 195, and on the day of 195.

I FURTHER CERTIFY that said ordinance was read in full prior to its final passage.

I FURTHER CERTIFY that the reading of said ordinance in full prior to its final passage was dispensed with by a vote of not less than four members of the Council, and that there was available for the consideration of each member of the Council prior to the day of its final passage a written or printed copy of said ordinance.

City Clerk of The City of San Diego, California

By ..... Deputy.



I HEREBY CERTIFY that the foregoing ordinance was passed on the day of its introduction, to-wit, on the 30th day of June, 1955, said ordinance being of the kind and character authorized for passage on its introduction by Section 16 of the Charter.

I FURTHER CERTIFY that the final reading of said ordinance was in full.

I FURTHER CERTIFY that the reading of said ordinance in full was dispensed with by a vote of not less than four members of the Council, and that there was available for the consideration of each member of the Council prior to the day of its passage a written or printed copy of said ordinance.

FRED W. SICK City Clerk of The City of San Diego, California

By Helen M. Willig Deputy.





J. F. W.

DOCUMENT No. 516544

Date JUL 12 1955

OFFICE OF THE CITY CLERK  
SAN DIEGO, CALIFORNIA

ORDINANCE No. 6567

amend. Muni Code  
re: City - County  
Camp Commission

INTRODUCED JUN 30 1955

Moved by S

Seconded by K

ADOPTED BY COUNCIL JUN 30 1955

Moved by S

Seconded by K

GOES INTO EFFECT

Recorded on Film Roll 97 490  
No.

00241



\$86.25

STATE OF CALIFORNIA,
COUNTY OF SAN DIEGO,
CITY OF SAN DIEGO.

SS.

ORDINANCE NO. 6567

(NEW SERIES)

AN ORDINANCE AMENDING ARTICLE 6, CHAPTER II OF THE SAN DIEGO MUNICIPAL CODE BY AMENDING SECTIONS 26.60 THROUGH 26.71 CREATING AND ESTABLISHING REGULATIONS FOR THE SAN DIEGO CITY-COUNTY CAMP COMMISSION, AND REPEALING ORDINANCES NOS. 2639 (NEW SERIES), 2759 (NEW SERIES) AND 3988 (NEW SERIES).

WHEREAS an ordinance is declared to be an ordinance necessary for the immediate preservation of the public peace, health and safety within the meaning of Section 175 of the San Diego City Charter and shall take effect July 1, 1955, the facts constituting such necessity are as follows: Serious complications in the financing of the recreational and educational program of the San Diego City-County Camp Commission threaten the continuation of the program and the unique benefits to the health and welfare of the youth resident within the County and City of San Diego from this program; in order that these complications may be eliminated at the earliest possible moment, it is necessary that this ordinance take effect July 1, 1955; NOW THEREFORE

BE IT ORDAINED by the Council of the City of San Diego as follows: Section 1, that Article 6, Chapter II of the San Diego Municipal Code be and the same is hereby amended by amending Sections 26.60, 26.61, 26.62, 26.63, 26.64, 26.65, 26.66, 26.67, 26.68, 26.69, 26.70 and 26.71, to read as follows:

SEC. 26.60 SAN DIEGO CITY-COUNTY CAMP COMMISSION-DEFINITIONS.

SIGNIFICATION OF WORDS. Except as otherwise required by the context whenever in connection with the City-County Camp Commission requirements, the following terms are used they shall have the following meanings:

AUDITOR means the Auditor and Comptroller of the County of San Diego.

BOARD means the Board of Supervisors of the County of San Diego.

CITY means the City of San Diego.

COMMISSION means the San Diego City-County Camp Commission.

COUNCIL means the Council of the City of San Diego.

COUNTY means the County of San Diego.

PURCHASING AGENT means the Purchasing Agent of the County of San Diego.

SEC. 26.61 SAN DIEGO CITY-COUNTY CAMP COMMISSION-CO-OPERATIVE AGREEMENT

The City of San Diego and the County of San Diego agree that in the manner hereinafter provided, recreational and educational camps shall be operated for the joint benefit of the contracting parties.

SEC. 26.62 SAN DIEGO CITY-COUNTY CAMP COMMISSION - NAME

The general supervision and control of the recreational and educational camps shall be vested in a board of recreation commissioners to be known as the "San Diego City-County Camp Commission."

SEC. 26.63 SAN DIEGO CITY-COUNTY CAMP COMMISSION MEMBERSHIP OF COMMISSION

The membership of the Commission shall be as follows:

(a) A member of the Board appointed by the Board for the duration of his term of office.

(b) A member of the Council appointed by the Council for the duration of his term of office.

(c) The County Superintendent of Schools.

(d) The Superintendent of Schools of the San Diego Unified School District.

(e) A member to be appointed for a term of two years by the Ninth District, California Congress of Parents and Teachers and confirmed by the other four members of the Commission or, in the event of the failure of such officer to act, a member appointed by the other four members of the Commission.

(f) The County Superintendent of Schools may designate one of his Assistant Superintendents to act in his place at any meeting provided such designation is made in writing and filed with the Commission prior to that meeting; the Superintendent of Schools of the San Diego Unified School District may designate any of his Assistant Superintendents or Associate Superintendents to act in his place at any meeting provided such designation is similarly filed.

SEC. 26.64 SAN DIEGO CITY-COUNTY CAMP COMMISSION - QUORUM

Three members of the Commission shall constitute a quorum to transact business. Any official action must have the vote of at least three regular members or not less than two regular members and one alternate member in order to be valid.

SEC. 26.65 SAN DIEGO CITY-COUNTY CAMP COMMISSION - RULES AND REGULATIONS

The Commission may make such rules and regulations for the conduct

the operation of the Commission's program; all such appointments shall be made pursuant to the County Charter and rules and regulations of the County Civil Service Commission unless confirmed by the Commission within 60 days; all such compensated officers and employees shall be County officers and employees. The Director of Camping shall also appoint such compensated officers and employees to perform such functions and occupy such positions as shall be determined by the Commission; these appointments shall be similarly subject to termination unless confirmed by the Commission within 60 days.

SEC. 26.67 SAN DIEGO CITY-COUNTY CAMP COMMISSION - CAPITAL PROJECTS

The Commission shall prepare master plans for the development of its camp sites and plans for spacing improvements which it determines are necessary or desirable for the operation of the several camps which it operates; the Commission shall submit all such master plans and specific plans to the Board and the Council for their approval. No construction of any capital project at any camp site shall be undertaken until the Board and the Council have jointly directed that construction proceed; all such work which must be let to contract after published notice under laws applicable to County construction shall be awarded by the Board in accordance with the procedure required by such laws.

SEC. 26.68 SAN DIEGO CITY-COUNTY CAMP COMMISSION - FISCAL PROCEDURES

(a) BUDGET. The Commission shall annually prepare and submit to the Board and the Council for approval an itemized estimate of anticipated revenue and expenditures at the times and in accordance with the procedure prescribed by law for the preparation of the County budget.

(b) CITY-COUNTY APPROPRIATIONS AND THEIR EXPENDITURE.

Such portion of the revenue received by the Commission from County and City funds shall be appropriated in the respective budgets of the County and the City; and such appropriation by the City shall be conditioned upon a like sum being appropriated by the County. All funds appropriated in the budgets of the City and the County for expenditure by the Commission shall be expended in the capital outlay classification only for land structures, including plans and related costs, and non-recreational equipment, and in the salaries and wages and maintenance and operation classifications only for the payment of administrative costs of the headquarters office, retirement and insurance costs for compensated County employees assigned to the program, and the maintenance and operation of the physical plant, including insurance, it being understood that the City and the County by so limiting the expenditure of their appropriations do not thereby bind themselves to provide the full amount necessary for the indicated purposes. The Council, the Board and their respective budgetary officers shall provide sufficient detail in the City and County budgets to permit the allocation of expenditure appropriations to these general purposes; where specific items of expenditure may be allocable to more than one such purpose or where their allocation may be uncertain, the allocation shall be determined by the joint action of the City Manager and the County Chief Administrative Officer. The Auditor shall develop and prescribe such accounting procedures as are required to insure that expenditure of the City's and County's appropriations whether current or surplus is made in accordance with the provisions of this ordinance.

(c) FUNDS. There are created in the office of the County Treasurer four special funds to be known, respectively, as the San Diego City-County Camp Commission Operating Fund, the San Diego City-County Camp Commission Administration and Maintenance Fund, the San Diego City-County Camp Commission Capital Outlay Fund and the San Diego City-County Camp Commission Trust Fund. All revenue received for expenditure under the agreement incorporated in this ordinance shall be deposited in and expended from these funds in accordance with the applicable provisions of the County Charter and general laws, including the authority of the Board to make transfers between funds and classifications except as limited by the provisions of this ordinance. The segregation of such revenue among the several funds shall be determined in accordance with accounting procedures prescribed by the Auditor. For the purpose of providing cash for the necessary operations of any of such funds temporary transfers may be made between them on order of the Board and in accordance with accounting procedures prescribed by the Auditor in anticipation of the revenue to be received by said funds; such transfers to be repaid from the revenue so anticipated within 3 months thereafter but not later than the end of the fiscal year. The County Treasurer

In the matter of the publication of ORDINANCE NO. 6567 (NEW SERIES). REGULATIONS FOR CITY-COUNTY CAMP COMMISSION

J. A. Denton, being duly sworn, deposes and says: That he is a resident of the County of San Diego, State of California, over twenty-one years of age, and not interested as a party or otherwise in the above-named matter.

That he is the principal clerk of the printers of The San Diego Union, a newspaper published daily in the City of San Diego, County of San Diego, State of California, and of general circulation in said City; that as such principal clerk he has charge of all the advertisements published in said newspaper; that the said ORDINANCE

of which the annexed clipping is a copy, has been published in said newspaper for the period of ONE (1)

days to-wit: upon the 9th

day of JULY, 1955, and upon the

days of

19, and that said publication was made in the said newspaper proper, and not in a supplement thereof.

J. A. Denton

Subscribed and sworn to before me, this 14 day of July, A. D. 1955

FRED W. SICK

City Clerk of the City of San Diego, California

(Seal)

By Rodna B. Robinson Deputy.

...au be as follows:

(a) A member of the Board appointed by the Board for the duration of his term of office.

(b) A member of the Council appointed by the Council for the duration of his term of office.

(c) The County Superintendent of Schools.

(d) The Superintendent of Schools of the San Diego Unified School District.

(e) A member to be appointed for a term of two years by the Ninth District, California Congress of Parents and Teachers and confirmed by the other four members of the Commission or, in the event of the failure of such officer to act, a member appointed by the other four members of the Commission.

(f) The County Superintendent of Schools may designate one of his Assistant Superintendents to act in his place at any meeting provided such designation is made in writing and filed with the Commission prior to that meeting; the Superintendent of Schools of the San Diego Unified School District may designate any of his Assistant Superintendents or Associate Superintendents to act in his place at any meeting provided such designation is similarly filed.

**"SEC. 26.64 SAN DIEGO CITY-COUNTY CAMP COMMISSION - QUORUM**

Three members of the Commission shall constitute a quorum to transact business. Any official action must have the vote of at least three regular members or not less than two regular members and one alternate member in order to be valid.

**"SEC. 26.65 SAN DIEGO CITY-COUNTY CAMP COMMISSION - RULES AND REGULATIONS**

The Commission may make such rules and regulations for the conduct of its business as it may deem necessary. No such rule or regulation shall be effective until submitted to and approved by the Board and the Council.

**"SEC. 26.66 SAN DIEGO CITY-COUNTY CAMP COMMISSION - POWERS AND DUTIES**

(a) PROGRAM. The Commission shall plan and develop a County-wide program of recreational and educational camps.

(b) OPERATION OF CAMPS. The Commission shall operate recreational and educational camps at Cuyamaca and Palomar and at such other camp sites as may be determined by the Council and the Board. All such camp sites shall be provided only by the joint action of the Council and the Board through lease, purchase or other arrangement.

(c) USE OF CAMPS. The Commission may enter into agreements with any one or more public school districts within the County, with the different agencies of the San Diego Community Welfare Council and with other bona fide groups for the use of camp sites for recreational or educational camps. At the direction of the Commission, the Director of Camping may enter into any such agreements subject to confirmation by the Commission at its next regular meeting.

(d) GIFTS. In accordance with the County's Administrative Code the Commission shall receive gifts, contributions, donations, endowments, and bequests for the furtherance of its program.

(e) OFFICERS AND EMPLOYEES. The Commission shall employ a Director of Camping who shall be the executive secretary of the Commission. The Director of Camping shall appoint all other compensated officers and employees necessary for

than one such purpose or where their allocation may be uncertain, the allocation shall be determined by the joint action of the City Manager and the County Chief Administrative Officer. The Auditor shall develop and prescribe such accounting procedures as are required to insure that expenditure of the City's and County's appropriations whether current or surplus is made in accordance with the provisions of this ordinance.

(c) FUNDS. There are created in the office of the County Treasurer four special funds to be known, respectively, as the San Diego City-County Camp Commission Operating Fund, the San Diego City-County Camp Commission Administration and Maintenance Fund, the San Diego City-County Camp Commission Capital Outlay Fund and the San Diego City-County Camp Commission Trust Fund. All revenue received for expenditure under the agreement incorporated in this ordinance shall be deposited in and expended from these funds in accordance with the applicable provisions of the County Charter and general laws, including the authority of the Board to make transfers between funds and classifications except as limited by the provisions of this ordinance. The segregation of such revenue among the several funds shall be determined in accordance with accounting procedures prescribed by the Auditor. For the purpose of providing cash for the necessary operations of any of such funds temporary transfers may be made between them on order of the Board and in accordance with accounting procedures prescribed by the Auditor in anticipation of the revenue to be received by said funds, such transfers to be repaid from the revenue so anticipated within 3 months thereafter but not later than the end of the fiscal year. The County Treasurer shall exercise custody of such funds in the manner and under the restrictions and regulations provided by law for County funds and the Auditor shall exercise such supervision and control over said funds as he exercises over County funds.

(d) SURPLUS FROM SAN DIEGO CITY-COUNTY CAMP COMMISSION FUND. Any surplus remaining in the San Diego City-County Camp Commission Fund which is terminated by the repeal of County Ordinance No. 298 (New Series), and City Ordinances Nos. 2639 (New Series), 2769 (New Series) and 2988 (New Series) shall be distributed to the funds created by these provisions in accordance with the financing requirements of said funds.

**"SEC. 26.69 SAN DIEGO CITY-COUNTY CAMP COMMISSION - PURCHASES**

The Purchasing Agent shall act as the Purchasing Agent for the Commission and all purchases by the Commission shall be made pursuant to applicable provisions of the County Charter and Administrative Code.

**"SEC. 26.70 SAN DIEGO CITY-COUNTY CAMP COMMISSION - RATIFICATION BY COUNTY**

These provisions shall become inoperative unless the Board shall within 10 days from the effective date of these provisions consent to and accept all of the terms and conditions of the agreement incorporated herein by the adoption of substantially identical provisions.

**"SEC. 26.71 SAN DIEGO CITY-COUNTY CAMP COMMISSION - TERMINATION**

Anything in this ordinance to the contrary notwithstanding either the County or the City may terminate the agreement incorporated herein at the end of any fiscal year by delivering to and filing with the Clerk of the other legislative body notice in writing of intention to terminate not less than 60 days prior to the end of such fiscal year. Upon termination of this agreement all moneys remaining in the fund or funds herein created shall be divided equally and distributed to the County and the City, and all other property, real and personal, acquired by the Commission shall be converted into cash and similarly distributed unless the County and City shall mutually agree to some other plan of distribution.

Section 2. That Ordinances Nos. 2639 (New Series) adopted March 26, 1943, 2769 (New Series) adopted January 11, 1944, and 2988 (New Series) adopted May 8, 1945, be and the same are hereby repealed.

Section 3. This is an ordinance for the immediate preservation of the public peace, health and safety for the reasons set forth in the preamble hereof and shall take effect and be in force immediately upon its passage.

Passed and adopted by the Council of the City of San Diego, California, this 30th day of June, 1955, by the following vote, to-wit:

YEAS—Councilmen: Burgener, Williams, Schneider, Kerrigan, Curran, Evenson, Mayor Dail.

NAYS—Councilmen: None.

ABSENT—Councilmen: None.

CHARLES C. DAIL,  
Mayor of the City of San Diego, California.

FRED W. SICK,  
City Clerk of the City of San Diego, California.

By HELEN M. WILLIG, Deputy.

I HEREBY CERTIFY that the foregoing ordinance was passed on the day of its introduction, to-wit, on the 30th day of June, 1955, said ordinance being of the kind and character authorized for passage on its introduction by Section 16 of the Charter.

I FURTHER CERTIFY that the reading of said ordinance in full was dispensed with by a vote of not less than four members of the Council, and that there was available for the consideration of each member of the Council prior to the day of its passage a written or printed copy of said ordinance.

FRED W. SICK,  
City Clerk of the City of San Diego, California.

(Seal) By HELEN M. WILLIG, Deputy.

Subscribed and sworn to before me, this 30th day of July, 1955, A. D. 1955.

FRED W. SICK  
City Clerk of the City of San Diego, California

(Seal) By *Edna B. Robinson*  
Deputy.

00252

DOCUMENT NO. 517000

Filed JUL 19 1955

*City Clerk.*

By \_\_\_\_\_ *Deputy.*

**Affidavit of Publication**  
OF

\_\_\_\_\_  
\_\_\_\_\_  
\_\_\_\_\_  
\_\_\_\_\_  
\_\_\_\_\_  
\_\_\_\_\_  
\_\_\_\_\_  
\_\_\_\_\_  
\_\_\_\_\_  
\_\_\_\_\_

ORDINANCE NO. 6568  
(New Series)

AN ORDINANCE AMENDING THE SAN DIEGO MUNICIPAL CODE BY ADDING THERETO A NEW SECTION TO BE KNOWN AS AND NUMBERED SECTION 67.25.1 AND REPEALING ORDINANCE NO. 6539 (NEW SERIES) REGULATING THE WATER SYSTEM.

BE IT ORDAINED by the Council of The City of San Diego as follows:

Section 1. That Chapter VI, Article 7 of the San Diego Municipal Code be and the same is hereby amended by adding thereto a new section to be known as and numbered Section 67.25.1, which section shall read as follows:

"SEC. 67.25.1 ADJUSTMENT OF WATER BILLS - AUTHORITY THEREFOR.

Water bill adjustments may be made by the Water Department in accordance with administrative regulations approved by the City Manager."

Section 2. That Ordinance No. 6539 (New Series) passed and adopted June 14, 1955, be and the same is hereby repealed.

Section 3. This ordinance shall take effect and be in force on the thirty-first day from and after its passage.

Presented by W. Campbell, KBW

APPROVED as  
to form by J. F. DuPAUL, City Attorney

By Robert T. Spier  
Deputy City Attorney

I HEREBY CERTIFY that the money required for the appropriation made, and/or indebtedness and/or obligation incurred by reason of the provisions of the foregoing ordinance is in the Treasury, and that it is otherwise unencumbered.

Dated .....

Auditor and Comptroller of The City of San Diego, California

By ..... Deputy.

Passed and adopted by the Council of the City of San Diego, California, this 5th day of

July, 1955, by the following vote, to-wit:

YEAS—Councilmen: Williams, Schneider, Kerrigan, Curran, Evenson, Mayor Dail

NAYS—Council men ..... None

ABSENT—Council man ..... Burgener

*Charles Dail*  
Mayor of The City of San Diego, California

FRED W. SICK  
City Clerk of The City of San Diego, California

By *Helen M. Willig* Deputy.



I HEREBY CERTIFY that the foregoing ordinance was not finally passed until six calendar days had elapsed between the day of its introduction and the day of its final passage, to-wit, on the 28th day of June, 1955, and on the 5th day of July, 1955.

~~I FURTHER CERTIFY that said ordinance was read in full prior to its final passage.~~

I FURTHER CERTIFY that the reading of said ordinance in full prior to its final passage was dispensed with by a vote of not less than four members of the Council, and that there was available for the consideration of each member of the Council prior to the day of its final passage a written or printed copy of said ordinance.

FRED W. SICK  
City Clerk of The City of San Diego, California

By *Helen M. Willig* Deputy.



I HEREBY CERTIFY that the foregoing ordinance was passed on the day of its introduction, to-wit, on the ..... day of ....., 1955, said ordinance being of the kind and character authorized for passage on its introduction by Section 16 of the Charter.

I FURTHER CERTIFY that the final reading of said ordinance was in full.

I FURTHER CERTIFY that the reading of said ordinance in full was dispensed with by a vote of not less than four members of the Council, and that there was available for the consideration of each member of the Council prior to the day of its passage a written or printed copy of said ordinance.

.....  
City Clerk of The City of San Diego, California

By ..... Deputy.



A. R. W.

515247

DOCUMENT No.....

JUN 24 1955

Date.....

OFFICE OF THE CITY CLERK  
SAN DIEGO, CALIFORNIA

6568

ORDINANCE No. ....

Amen. S.D.Mun. Code by adding

.....  
Sect. 67.25.1 and repealing

.....  
Ord. 6539 N.S. regulating

.....  
water system-water bill

.....  
adjustments

INTRODUCED

JUN 28 1955

Moved by.....

Seconded by.....

ADOPTED BY COUNCIL

JUL 5 1955

Moved by.....

Seconded by.....

GOES INTO EFFECT

Recorded on Film Roll

No.....

98

1

00253

Affidavit of Publication of

# Affidavit of Publication

\$14.95

STATE OF CALIFORNIA,  
COUNTY OF SAN DIEGO, } SS.  
CITY OF SAN DIEGO. }

In the matter of the publication of ORDINANCE NO. 6568 (NEW SERIES). AMENDING MUNICIPAL CODE

### ORDINANCE NO. 6568 (NEW SERIES)

AN ORDINANCE AMENDING THE SAN DIEGO MUNICIPAL CODE BY ADDING THERETO A NEW SECTION TO BE KNOWN AS AND NUMBERED SECTION 67.25.1 AND REPEALING ORDINANCE NO. 6539 (NEW SERIES) REGULATING THE WATER SYSTEM.

BE IT ORDAINED by the Council of The City of San Diego as follows:

Section 1. That Chapter VI, Article 7 of the San Diego Municipal Code be and the same is hereby amended, by adding thereto a new section to be known as and numbered Section 67.25.1, which section shall read as follows:

"SEC. 67.25.1 ADJUSTMENT OF WATER BILLS — AUTHORITY THEREFOR.

Water bill adjustments may be made by the Water Department in accordance with administrative regulations approved by the City Manager."

Section 2. That Ordinance No. 6539 (New Series), passed and adopted June 14, 1955, be and the same is hereby repealed.

Section 3. This ordinance shall take effect and be in force on the thirty-first day from and after its passage.

Passed and adopted by the Council of the City of San Diego, California, this 5th day of July, 1955, by the following vote, to-wit:

YEAS — Councilmen: Williams, Schneider, Kerrigan, Curran, Evenson, Mayor Dail.

NAYS — Councilmen: None.

ABSENT — Councilman: Burgener.  
CHARLES C. DAIL,  
Mayor of The City of San Diego, California.

FRED W. SICK,  
City Clerk of The City of San Diego, California.  
(Seal) By HELEN M. WILLIG, Deputy.

I HEREBY CERTIFY that the foregoing ordinance was not finally passed within six calendar days had elapsed between the day of its introduction and the day of its final passage, to-wit, on the 28th day of June, 1955, and on the 5th day of July, 1955.

I FURTHER CERTIFY that the reading of said ordinance in full prior to its final passage was dispensed with by a vote of not less than four members of the Council, and that there was available for the consideration of each member of the Council prior to the day of its final passage a written or printed copy of said ordinance.

FRED W. SICK,  
City Clerk of The City of San Diego, California.  
(Seal) By HELEN M. WILLIG, Deputy.  
7/14

J. A. Denton, being duly sworn, deposes and says: That he is a resident of the County of San Diego, State of California, over twenty-one years of age, and not interested as a party or otherwise in the above-named matter.

That he is the principal clerk of the printers of The San Diego Union, a newspaper published daily in the City of San Diego, County of San Diego, State of California, and of general circulation in said City; that as such principal clerk he has charge of all the advertisements published in said newspaper; that the said ORDINANCE

of which the annexed clipping is a copy, has been published in said newspaper for the period of ONE (1)

days to-wit: upon the 14th

day of JULY, 1955, and upon the

       days of

19, and that said publication was made in the said newspaper proper, and not in a supplement thereof.

Subscribed and sworn to before me, this 19

day of July A. D. 1955

**FRED W. SICK**

City Clerk of the City of San Diego, California

(Seal)

By Edna B. Robinson  
Deputy.

DOCUMENT NO. 517007

Filed JUL 19 1955

*City Clerk.*

By \_\_\_\_\_  
*Deputy.*

**Affidavit of Publication**  
OF

\_\_\_\_\_  
\_\_\_\_\_  
\_\_\_\_\_  
\_\_\_\_\_  
\_\_\_\_\_  
\_\_\_\_\_  
\_\_\_\_\_  
\_\_\_\_\_  
\_\_\_\_\_  
\_\_\_\_\_



ORDINANCE NO. 6569  
(New Series)

AN ORDINANCE FIXING, ADOPTING AND APPROVING AN ANNUAL FISCAL BUDGET FOR THE FISCAL YEAR 1955-1956, APPROVING THE AMOUNTS THEREIN ESTIMATED FOR THE NEEDS OF THE CITY OF SAN DIEGO AND THE VARIOUS DEPARTMENTS THEREOF, AND APPROPRIATING OUT OF THE TREASURY THE NECESSARY MONEYS TO CARRY ON THE CITY AND THE OPERATION OF THE VARIOUS DEPARTMENTS FOR SAID FISCAL YEAR.

BE IT ORDAINED By the Council of The City of San Diego, as follows:

Section 1. The budget of expense of conducting the affairs of The City of San Diego for the fiscal year commencing July 1, 1955, heretofore prepared and submitted to this Council by the Manager of the City, as required by Sections 68 and 69 of Article VII of the City Charter, all as contained and set forth in Document No. 511491, is hereby approved, fixed and adopted as the annual budget for said fiscal year.

Section 2. For the said fiscal year beginning July 1, 1955, there is hereby appropriated out of the Treasury of The City of San Diego, for municipal purposes and for allowances to be used by the various departments of said City for said fiscal year the sum of \$35,432,462.00, in the amounts, allowances and estimates more particularly set forth and described in said budget on file in the office of the City Clerk as said Document No. 511491. The amounts of money so appropriated are hereby classified and summarized in control accounts as follows:

<u>Department</u>	<u>Personal Services</u>	<u>Maintenance and Support and Outlay in General</u>	<u>Total</u>
Mayor	\$ 22,868	\$ 6,356	\$ 29,224
City Council	16,080	6,629	22,709
City Clerk	39,228	13,202	52,430
Elections	-	-	-
City Manager	69,240	9,398	78,638
Auditor and Comptroller	199,488	11,945	211,433
Property Management	59,886	11,513	71,399
City Treasurer	76,488	23,300	99,788
Tax Assessment and Collection Fee	-	25,200	25,200
Purchasing	59,904	4,483	64,387
General Services	280,044	116,021	396,065
Administrative Management	108,692	11,427	120,119
City Attorney	156,336	88,620	244,956
City Engineer	849,682	129,730	979,412
Planning	166,993	18,319	185,312
Civil Service	102,414	22,589	125,003
City-County Administration			
Building	21,376	70,584	91,960
Police	2,942,947	423,073	3,366,020
Dog Pound	53,351	18,293	71,644
Fire	2,185,140	362,608	2,547,748
Inspection	286,601	31,795	318,396
Social Service	53,707	7,019	60,726
Civil Defense	56,591	52,077	108,668
Library	571,149	177,372	748,521
Governmental Reference Library	11,880	3,367	15,247
Park and Recreation	1,499,984	353,902	1,853,886
Board of Education	6,000	-	6,000
Montgomery Field	18,240	24,135	42,375
Health Department	10,392	54,814	65,206
Public Works	3,549,707	2,311,970	5,861,677
City-County Camp Commission	-	24,468	24,468
Professional Services	-	26,800	26,800
Sundry Miscellaneous Expenditures	-	54,400	54,400
Cultural Institutions	-	114,084	114,084
City Employees' Retirement System	7,392	1,828,392	1,835,784
Advertising and Publicity	-	81,800	81,800
Unappropriated Balance	-	841,000	841,000
Bond Interest and Redemption	-	2,619,003	2,619,003
Zoological Exhibits	-	127,698	127,698
Capital Outlay	-	1,030,000	1,030,000
Central Duplicating	-	7,037	7,037
TOTAL,	\$13,481,800	\$11,144,423	\$24,626,223

The sum of \$127,698, hereinabove appropriated for the Zoological Exhibits in Balboa Park, includes the sum of \$107,698, which is the estimated amount of the special tax authorized by Section 77a of the Charter of The City of San Diego, including delinquent tax collections, and the sum of \$20,000 appropriated from the General Fund for the cost of water furnished to said Zoological Exhibit.

Out of the revenues derived from the sale of water and other Water Department revenue an amount of money estimated to be used as follows:

WATER DEPARTMENT:

From Operating Fund (500):

Personal Services,	\$ 1,425,127
Non-Personal Expense,	<u>2,481,276</u>
Total,	\$ 3,906,403

From Revenue Bond Fund (502):

Personal Services,	\$ 269,554
Non-Personal Expense,	5,045,512
Equipment,	76,517
Reserves - Unallocated,	<u>316,189</u>
	\$ 5,707,772

GRAND TOTAL,	\$ 9,614,175
--------------	--------------

Out of the revenues derived from the operation of the Harbor Department an amount of money estimated to be used as follows:

HARBOR DEPARTMENT:

From Operating Fund:

Personal Services,	\$ 455,064
Non-Personal Expense,	<u>246,700</u>
Total,	\$ 701,764

From Development Fund:

Personal Services,	\$ 79,000
Non-Personal Expense,	<u>411,300</u>
Total,	\$ 490,300

GRAND TOTAL,	\$ 1,192,064
--------------	--------------

00261

Out of all moneys received by The City of San Diego for the payment of interest and bonded indebtedness of the said City and for the redemption of such bonds the various amounts of money named hereinafter, for the purpose of paying said interest on bonded indebtedness and for the redemption of said bonds:

1. Interest,	\$ 713,053.00
2. Redemptions,	<u>1,905,950.00</u>
Total for Municipal Bond Interest and Redemptions,	2,619,003.00
41. To the Dulzura-Otay Conduit Bond Interest and Redemption Fund,	2,687.50
42. To the Lower Otay Dam Bond Interest and Redemption Fund,	18,060.00
43. To the Barrett Dam Bond Interest and Redemption Fund,	31,250.00
44. To the Otay Pipe Line and Distributing System Bond Interest and Redemption Fund,	6,250.00
45. To the Tide Street Improvement Bond Interest and Redemption Fund,	2,500.00
46. To the San Diego Pier Bond Interest and Redemption Fund,	7,812.50
47. To the Barrett Dam No. 2 Bond Interest and Redemption Fund,	16,562.50
48. To the Trunk and Outfall Sewer Bond Interest and Redemption Fund, East San Diego,	3,400.00
51. To the Stand Pipe and Mains Improvement Bond Interest and Redemption Fund,	11,400.00
52. To the Municipal Pier No. 2 Bond Interest and Redemption Fund,	17,100.00
53. To the Bonita Pipeline Bond Interest and Redemption Fund,	14,250.00
54. To the Harbor Bulkhead Bond Interest and Redemption Fund,	7,700.00
55. To the South Warehouse, Pier No. 2, Bond Interest and Redemption Fund,	8,250.00
56. To the El Capitan Dam Bond Interest and Redemption Fund,	167,750.00
58. To the Sutherland Dam Bond Interest and Redemption Fund,	75,875.00
59. To the Municipal Airport Bond Interest and Redemption Fund,	25,228.05
60. To the Acquisition and Investigation Water Bond Interest and Redemption Fund,	10,624.95
61. To the Pipeline and Reservoir Bond Interest and Redemption Fund,	89,250.00
63. To the San Dieguito Water System Acquisition Bond Interest and Redemption Fund,	164,125.00
64. To the San Vicente Dam Bond Interest and Redemption Fund,	125,500.00
65. To the Water Distribution System Bond Interest and Redemption Fund,	70,850.00
66. To the Sewer Extension Bond Interest and Redemption Fund,	74,077.50
67. To the Mission Bay Recreation Development Bond Interest and Redemption Fund,	117,500.00

68. To the Water System Extension 1945 Bond Interest and Redemption Fund,	\$ 278,500.00
69. To the Water Works 1949 Series A Bond Interest and Redemption Fund,	114,187.50
70. To the Water Works 1949 Series B Bond Interest and Redemption Fund,	122,437.50
71. To the Library 1949 Series Bond Interest and Redemption Fund,	121,375.00
72. To the Mission Bay 1950 Series Bond Interest and Redemption Fund,	121,375.00
73. To the Sewer Extension Facilities 1951 Series Bond Interest and Redemption Fund,	60,062.50
74. To the Water Distribution Facilities 1951 Series Bond Interest and Redemption Fund,	130,125.00
75. To the Water Works Bonds, 1952 Series, Bond Interest and Redemption Fund,	335,625.00
76. To the Storm Drains Bonds, 1952, Bond Interest and Redemption Fund,	<u>267,312.50</u>
TOTAL,	\$2,619,003.00

Section 3. There is hereby created in the City Treasury for the fiscal year 1955-1956 a revolving fund, which shall be known as the "Stores Account and Stock Fund." The moneys placed in said fund shall be used exclusively for the purposes outlined and authorized by Section 35 of the Charter. All moneys remaining in any fund of the City heretofore appropriated for the uses and purposes as authorized by said Section 35 at the close of the fiscal year ending June 30, 1955, and aggregating the sum of \$838,697, are hereby transferred to the said "Stores Account and Stock Fund," and are hereby appropriated for the uses and purposes so authorized by said Section 35 of the Charter. All materials, supplies and equipment heretofore purchased for the use of any department of the City which have not been used by or are not immediately needed by said department, shall be forthwith transferred to the custody and control of the Purchasing Agent, and by him placed in such store rooms and warehouses as have heretofore been made available for his use. No transfer of the possession of such materials, supplies and equipment shall be made except in conformity with the provisions of said Section 35 of the Charter. All materials, supplies and equipment hereafter purchased for the use of the City, and not immediately needed by

any department, shall also be placed in said storerooms and warehouses under the control of the Purchasing Agent, and disposed of by him only as authorized by said Section 35.

Section 4. That the sum of \$90,000.00, heretofore appropriated for the use of the City in the fiscal year 1954-1955, for the purposes of a Central Garage and Machine Shop Working Capital and Revolving Fund, is hereby transferred and placed into said fund for the fiscal year 1955-1956, and said funds, together with such funds as have been accumulated on the Auditor and Comptroller's records for equipment replacement purposes and incidental purposes, are hereby appropriated for said fiscal year 1955-1956 for said uses and purposes.

Section 5. That the sum of \$2,000.00, heretofore appropriated for the use of the City in the fiscal year 1954-1955 for the purposes of a Print Shop Revolving Fund, is hereby transferred and placed into said fund for the fiscal year 1955-1956, and said funds, together with such funds as have been accumulated on the Auditor and Comptroller's records for equipment replacement purposes and incidental purposes, are hereby appropriated for said fiscal year 1955-1956 for said uses and purposes.

Section 6. Unexpended moneys heretofore received in connection with the operation of the Municipal Housing Revolving Fund remaining on hand at the close of the fiscal year 1954-1955 are hereby appropriated for the uses and purposes heretofore authorized in connection with said revolving fund.

Section 7. Unexpended moneys heretofore received in connection with the Camp Callan Trust Fund remaining on hand at the close of the fiscal year 1954-1955 are hereby transferred to and placed in said Camp Callan Trust Fund, and appropriated for the uses and purposes heretofore authorized in connection with said trust fund.

Section 8. Any moneys deposited to the credit of the

Water Department for the installation of new water services that are in excess of the estimated receipts of \$220,000.00 from said installations shall by Auditor's transfer be credited to the appropriation of the Water Department for the purpose of paying costs of said installations.

Any moneys deposited to the credit of the Water Department for the installation of new water main extensions that are in excess of the estimated receipts of \$225,000.00 from said installations shall by Auditor's transfer be credited to the appropriation of the Water Department for the purpose of paying costs of said installations.

Any moneys deposited to the credit of the Water Department for miscellaneous services rendered that are in excess of the estimated receipts of \$42,800.00 from said services shall by Auditor's transfer be credited to the appropriation of the Water Department for the purpose of paying the costs of said services.

Any moneys deposited to the credit of the General Fund for the installation of new sewer laterals and extensions that are in excess of the estimated receipts of \$190,000.00 from said installations shall by Auditor's transfer be credited to the appropriation of the Department of Public Works, Division of Sewers.

Any moneys deposited to the credit of the General Fund for the sale of aviation fuels, lubricants and supplies that are in excess of the estimated receipts of \$24,000.00 from said sales shall by Auditor's transfer be credited to the appropriation of the Montgomery Field Division.

Section 9. All moneys received from motor vehicle license fees shall be deposited to the credit of Motor Vehicle License Fee Account.

Section 10. All moneys received from license fees for control of alcoholic beverages shall be deposited to the

credit of Alcoholic Beverage Control License Fee Account.

Section 11. There is hereby appropriated out of moneys deposited to the credit of Motor Vehicle License Fee Account and Alcoholic Beverage Control License Fee Account such amount or amounts as may be legally paid for law enforcement and the regulation and control and fire protection of highway traffic.

Section 12. Of the net proceeds received from the sale of cemetery lots fifty per cent (50%) thereof shall be deposited with the City Treasurer, to be placed in the Cemetery Perpetuity Fund.

Section 13. The Auditor and Comptroller is hereby authorized and directed to set aside out of the General Fund the sum of \$20,000.00 for the purpose of paying any unpaid obligations of prior fiscal years.

Section 14. The amount of salaries and wages as fixed and determined by the Council of said City in Ordinance No. 6524 (New Series) of the ordinances of The City of San Diego, adopted May 31, 1955, be, and the same is hereby approved.

Section 15. All moneys paid into the Treasury during said fiscal year commencing July, 1955, either by way of taxes or revenues collected by said City from other sources, unappropriated by this ordinance, or which are limited by trust or other restrictions, shall remain in the General Fund, or such special funds as may be restricted by gifts, grants or donations until appropriated by the Council of said City. The item known as the "Unappropriated Balance" shall be included within the moneys so designated as the General Fund of said City.

Section 16. The total amount of money required to operate the City for said fiscal year, including the amount the City will derive from revenues other than taxes, the amount the City will derive from special taxes for the purpose of bond fund requirements of the Charter, and the amount to be raised by



a general levy on all real and personal property in said City, are hereby summarized, itemized and set forth as follows:

Expenditure Requirements By Funds	Expenditure Requirements	Less Estimated Surplus on Hand	Less Estimated Miscellaneous Revenues	Less Receipts from Delinquent Taxes and Solvent Credits	Total Tax Required for Tax Levy.
A. General and Capital Outlay Funds,	\$20,063,738	\$1,619,056	\$13,742,951	\$ 74,194	\$ 4,627,537
B. Zoological Exhibits,	107,698	-	-	1,239	106,459
C. City Employees' Retirement System,	1,835,784	-	-	-	1,835,784
D. Municipal Bond Interest and Redemption,	2,619,003	78,529	-	33,567	2,506,907
	\$24,626,223	\$1,697,585	\$13,742,951	\$109,000	\$9,076,687

Section 17. In accordance with the provisions of Section 17 of the Charter of The City of San Diego this ordinance is hereby declared to take effect immediately upon its passage.

Presented by \_\_\_\_\_

Approved as to form by J. F. DuPaul, City Attorney.

By \_\_\_\_\_  
Assistant City Attorney.

I HEREBY CERTIFY that the money required for the appropriation made and/or indebtedness and/or obligation incurred by reason of the provisions of the foregoing ordinance is in the Treasury, and that it is otherwise unencumbered.

Dated .....

Auditor and Comptroller of The City of San Diego, California

By ..... Deputy.

Passed and adopted by the Council of the City of San Diego, California, this 5th day of July, 1955, by the following vote, to-wit:

YEAS—Councilmen: Williams, Schneider, Kerrigan, Curran, Evenson, Mayor Dail

NAYS—Council men None

ABSENT—Council man Burgener

*Charles Dail*

Mayor of The City of San Diego, California

FRED W. SICK

City Clerk of The City of San Diego, California

By *Helen M. Willig* Deputy.



I HEREBY CERTIFY that the foregoing ordinance was not finally passed until six calendar days had elapsed between the day of its introduction and the day of its final passage, to-wit, on the ..... day of ....., 195....., and on the ..... day of ....., 195.....

I FURTHER CERTIFY that said ordinance was read in full prior to its final passage.

I FURTHER CERTIFY that the reading of said ordinance in full prior to its final passage was dispensed with by a vote of not less than four members of the Council, and that there was available for the consideration of each member of the Council prior to the day of its final passage a written or printed copy of said ordinance.

City Clerk of The City of San Diego, California



By ..... Deputy.

I HEREBY CERTIFY that the foregoing ordinance was passed on the day of its introduction, to-wit, on the 5th day of July, 1955, said ordinance being of the kind and character authorized for passage on its introduction by Section 16 of the Charter.

~~I FURTHER CERTIFY that the final reading of said ordinance was in full.~~

I FURTHER CERTIFY that the reading of said ordinance in full was dispensed with by a vote of not less than four members of the Council, and that there was available for the consideration of each member of the Council prior to the day of its passage a written or printed copy of said ordinance.

FRED W. SICK

City Clerk of The City of San Diego, California

By *Helen M. Willig* Deputy.



00268

*C.A.W.*

DOCUMENT No. **516659**

Date **JUL 14 1955**

OFFICE OF THE CITY CLERK  
SAN DIEGO, CALIFORNIA

ORDINANCE No. **6569**

*Adopting Annual  
Fiscal Budget  
for Fiscal Year  
1955-1956*

INTRODUCED

JUL 5 1955

Moved by *K*

Seconded by *W*

ADOPTED BY COUNCIL

JUL 5 1955

Moved by *K*

Seconded by *W*

GOES INTO EFFECT

Recorded on Film Roll

No. **98**

**2**

**00258**

\$134.55

STATE OF CALIFORNIA,  
COUNTY OF SAN DIEGO, } SS.  
CITY OF SAN DIEGO.

**ORDINANCE NO. 6569**  
(NEW SERIES)

AN ORDINANCE FIXING, ADOPTING AND APPROVING AN ANNUAL FISCAL BUDGET FOR THE FISCAL YEAR 1955-1956, APPROVING THE AMOUNTS THEREIN ESTIMATED FOR THE NEEDS OF THE CITY OF SAN DIEGO AND THE VARIOUS DEPARTMENTS THEREOF, AND APPROPRIATING OUT OF THE TREASURY THE NECESSARY MONIES TO CARRY ON THE CITY AND THE OPERATION OF THE VARIOUS DEPARTMENTS FOR SAID FISCAL YEAR.

BE IT ORDAINED By the Council of The City of San Diego, as follows:  
Section 1. The budget of expense of conducting the affairs of The City of San Diego for the fiscal year commencing July 1, 1955, heretofore prepared and submitted to this Council by the Manager of the City, as required by Sections 68 and 69 of Article VII of the City Charter, all as contained and set forth in Document No. 511491, is hereby approved, fixed and adopted as the annual budget for said fiscal year.

Section 2. For the said fiscal year beginning July 1, 1955, there is hereby appropriated out of the Treasury of The City of San Diego, for municipal purposes and for allowances to be used by the various departments of said City for said fiscal year the sum of \$85,482,462.00, in the amounts, allowances and estimates more particularly set forth and described in said budget on file in the office of the City Clerk as said Document No. 511491. The amounts of money so appropriated are hereby classified and summarized in control accounts as follows:

Department	Personal Services	Maintenance and Support and Outlay in General	Total
Mayor	22,868	6,356	29,224
City Council	16,080	6,628	22,708
City Clerk	39,228	13,202	52,430
Elections			
City Manager	69,240	9,398	78,638
Auditor and Comptroller	199,488	11,945	211,433
Property Management	59,886	11,513	71,399
City Treasurer	76,488	23,300	99,788
Tax Assessment and Collection Fee		25,200	25,200
Purchasing	59,904	4,483	64,387
General Services	230,044	116,021	396,065
Administrative Management	108,692	11,427	120,119
City Attorney	156,936	88,620	244,556
City Engineer	349,682	129,780	479,462
Planning	166,998	18,919	185,917
Civil Service	102,414	22,589	125,003
City-County Administration			
Building	21,376	70,584	91,960
Police	2,942,947	423,073	3,366,020
Dog Pound	53,351	18,293	71,644
Fire	2,185,140	362,608	2,547,748
Inspection	286,601	31,795	318,396
Social Service	53,707	7,019	60,726
Civil Defense	56,591	52,077	108,668
Library	571,149	177,372	748,521
Governmental Reference Library	11,880	3,367	15,247
Park and Recreation	1,499,984	353,902	1,853,886
Board of Education	6,000	—	6,000
Montgomery Field	18,240	24,135	42,375
Health Department	10,392	54,814	65,206
Public Works	3,549,707	2,311,970	5,861,677
City-County Camp Commission	—	24,468	24,468
Professional Services	—	26,800	26,800
Sundry Miscellaneous	—	—	—
Expenditures	—	54,400	54,400
Cultural Institutions	—	114,084	114,084
City Employees' Retirement System	7,392	1,828,392	1,835,784
Advertising and Publicity	—	81,800	81,800
Unappropriated Balance	—	841,000	841,000
Bond Interest and Redemption	—	2,619,008	2,619,008
Zoological Exhibits	—	127,698	127,698
Capital Outlay	—	1,030,000	1,030,000
Central Duplicating	—	7,037	7,037
<b>Total</b>	<b>\$13,481,800</b>	<b>\$11,144,428</b>	<b>\$24,626,228</b>

The sum of \$127,698, hereinabove appropriated for the Zoological Exhibits in Balboa Park, includes the sum of \$107,698, which is the estimated amount of the special tax authorized by Section 77a of the Charter of The City of San Diego, including delinquent tax collections, and the sum of \$20,000 appropriated from the General Fund for the cost of water furnished to said Zoological Exhibit.

Out of the revenues derived from the sale of water and other Water Department revenue an amount of money estimated to be used as follows:

WATER DEPARTMENT:  
From Operating Fund (500):  
Personal Services, ..... \$ 1,425,127

48. To the Trunk and Outfall Sewer Bond Interest and Redemption Fund, East San Diego, .....	3,400.00
51. To the Stand Pipe and Mains Improvement Bond Interest and Redemption Fund, .....	11,400.00
52. To the Municipal Pier No. 2 Bond Interest and Redemption Fund, .....	17,100.00
53. To the Bonita Pipeline Bond Interest and Redemption Fund, .....	14,250.00
54. To the Harbor Bulkhead Bond Interest and Redemption Fund, .....	7,700.00
55. To the South Warehouse, Pier No. 2, Bond Interest and Redemption Fund, .....	8,250.00
56. To the El Capitan Dam Bond Interest and Redemption Fund, .....	187,750.00
58. To the Sutherland Dam Bond Interest and Redemption Fund, .....	75,875.00
59. To the Municipal Airport Bond Interest and Redemption Fund, .....	25,238.05
60. To the Acquisition and Investigation Water Bond Interest and Redemption Fund, .....	10,624.95
61. To the Pipeline and Reservoir Bond Interest and Redemption Fund, .....	88,250.00
63. To the San Diego Water System Acquisition Bond Interest and Redemption Fund, .....	184,125.00
64. To the San Vicente Dam Bond Interest and Redemption Fund, .....	125,500.00
65. To the Water Distribution System Bond Interest and Redemption Fund, .....	70,850.00
66. To the Sewer Extension Bond Interest and Redemption Fund, .....	74,077.50
67. To the Mission Bay Recreation Development Bond Interest and Redemption Fund, .....	117,500.00
68. To the Water System Extension 1945 Bond Interest and Redemption Fund, .....	278,500.00
69. To the Water Works 1949 Series A Bond Interest and Redemption Fund, .....	114,187.50
70. To the Water Works 1949 Series B Bond Interest and Redemption Fund, .....	122,437.50
71. To the Library 1949 Series Bond Interest and Redemption Fund, .....	121,375.00
72. To the Mission Bay 1950 Series Bond Interest and Redemption Fund, .....	121,375.00
73. To the Sewer Extension Facilities 1951 Series Bond Interest and Redemption Fund, .....	60,062.50
74. To the Water Distribution Facilities 1951 Series Bond Interest and Redemption Fund, .....	130,125.00

In the matter of the publication of ORDINANCE NO 6569. (NEW SERIES). FISCAL BUDGET - 1955-1956

J. A. Denton, being duly sworn, deposes and says: That he is a resident of the County of San Diego, State of California, over twenty-one years of age, and not interested as a party or otherwise in the above-named matter.

That he is the principal clerk of the printers of The San Diego Union, a newspaper published daily in the City of San Diego, County of San Diego, State of California, and of general circulation in said City; that as such principal clerk he has charge of all the advertisements published in said newspaper; that the said ORDINANCE

of which the annexed clipping is a copy, has been published in said newspaper for the period of ONE (1)

days, to-wit: upon the 14th

dayx of JULY, 1955, and upon the

days of

19, and that said publication was made in the said newspaper proper, and not in a supplement thereof.

J. A. Denton

Subscribed and sworn to before me, this 19

day of July, A. D. 1955

FRED W. SICK

City Clerk of the City of San Diego, California

(Seal)

By: Edna B. Robinson

Deputy.

Non-Personal Expense, .....	4,557,200
Total, .....	\$ 3,806,408
From Revenue Bond Fund (502):	
Personal Services, .....	\$ 269,554
Non-Personal Expense, .....	5,045,512
Equipment, .....	78,517
Reserves - Unallocated, .....	816,189
Total, .....	\$ 5,707,772
GRAND TOTAL, .....	\$ 9,514,175
Out of the revenues derived from the operation of the Harbor Department an amount of money estimated to be used as follows:	
From Operating Fund:	
Personal Services, .....	\$ 455,064
Non-Personal Expense, .....	246,700
Total, .....	\$ 701,764
From Development Fund:	
Personal Services, .....	\$ 79,000
Non-Personal Expense, .....	411,300
Total, .....	\$ 490,300
GRAND TOTAL, .....	\$ 1,192,064

of interest and bonded indebtedness of the said City and for the redemption of such bonds and various amounts of money named hereinafter, for the purpose of paying said interest on bonded indebtedness and for the redemption of said bonds:

1. Interest, .....
2. Redemptions, .....

Total for Municipal Bond Interest and Redemptions, .....

41. To the Dulzura-Otay Conduit Bond Interest and Redemption Fund, .....
42. To the Lower Otay Dam Bond Interest and Redemption Fund, .....
43. To the Barrett Dam Bond Interest and Redemption Fund, .....
44. To the Otay Pipe Line and Distributing System Bond Interest and Redemption Fund, .....
45. To the Tide Street Improvement Bond Interest and Redemption Fund, .....
46. To the San Diego Pier Bond Interest and Redemption Fund, .....
47. To the Barrett Dam No. 2 Bond Interest and Redemption Fund, .....
48. To the Trunk and Outfall Sewer Bond Interest and Redemption Fund, East San Diego, .....
51. To the Stand Pipe and Mains Improvement Bond Interest and Redemption Fund, .....
52. To the Municipal Pier No. 2 Bond Interest and Redemption Fund, .....
53. To the Bonita Pipeline Bond Interest and Redemption Fund, .....
54. To the Harbor Bulkhead Bond Interest and Redemption Fund, .....
55. To the South Warehouse, Pier No. 2, Bond Interest and Redemption Fund, .....
56. To the El Capitan Dam Bond Interest and Redemption Fund, .....
58. To the Sutherland Dam Bond Interest and Redemption Fund, .....
59. To the Municipal Airport Bond Interest and Redemption Fund, .....
60. To the Acquisition and Investigation Water Bond Interest and Redemption Fund, .....
61. To the Pipeline and Reservoir Bond Interest and Redemption Fund, .....
63. To the San Dieguito Water System Acquisition Bond Interest and Redemption Fund, .....
64. To the San Vicente Dam Bond Interest and Redemption Fund, .....
65. To the Water Distribution System Bond Interest and Redemption Fund, .....
66. To the Sewer Extension Bond Interest and Redemption Fund, .....
67. To the Mission Bay Recreation Development Bond Interest and Redemption Fund, .....
68. To the Water System Extension 1945 Bond Interest and Redemption Fund, .....
69. To the Water Works 1949 Series A Bond Interest and Redemption Fund, .....
70. To the Water Works 1949 Series B Bond Interest and Redemption Fund, .....
71. To the Library 1949 Series Bond Interest and Redemption Fund, .....
72. To the Mission Bay 1950 Series Bond Interest and Redemption Fund, .....
73. To the Sewer Extension Facilities 1951 Series Bond Interest and Redemption Fund, .....
74. To the Water Distribution Facilities 1951 Series Bond Interest and Redemption Fund, .....
75. To the Water Works Bonds, 1952 Series, Bond Interest and Redemption Fund, .....
76. To the Storm Drains Bonds, 1952, Bond Interest and Redemption Fund, .....

TOTAL, .....

Section 3. There is hereby created in the City Treasury for the fiscal year 1955-1956 a revolving fund, which shall be known as the "Stores Account and Stock Fund." The moneys placed in said fund shall be used exclusively for the purposes outlined and authorized by Section 35 of the Charter. All moneys remaining in any fund of the City heretofore appropriated for the uses and purposes as authorized by said Section 35 at the close of the fiscal year ending June 30, 1955, and aggregating the sum of \$888,687, are hereby transferred to the said "Stores Account and Stock Fund" and are hereby appropriated for the uses and purposes so authorized by said Section 35 of the Charter. All materials, supplies and equipment heretofore purchased for the use of any department of the City which have not been used by or are not immediately needed by said department, shall be forthwith transferred to the custody and control of the Purchasing Agent, and by him placed in such store rooms and warehouses as have heretofore been made available for his use. No transfer of the possession of such materials, supplies and equipment shall be made except in conformity with the provisions of said Section 35 of the Charter. All materials, supplies and equipment hereafter purchased for the use of the City, and not immediately needed by any department, shall also be placed in said storerooms and warehouses under the control of the Purchasing Agent, and disposed of by him only as authorized by said Section 35.

Section 4. That the sum of \$90,000.00, heretofore appropriated for the use of the City in the fiscal year 1954-1955, for the purposes of a Central Garage and Machine Shop Working Capital and Revolving Fund, is hereby transferred and placed into said fund for the fiscal year 1955-1956, and said funds, together with such funds as have been accumulated on the Auditor and Comptroller's records for equipment replacement purposes and incidental purposes, are hereby appropriated for said fiscal year 1955-1956 for said uses and purposes.

Section 5. That the sum of \$2,000.00 heretofore appropriated for the use of the City in the fiscal year 1954-1955 for the purposes of a Print Shop Revolving Fund, is hereby transferred and placed into said fund for the fiscal year 1955-1956, and said funds, together with such funds as have been accumulated on the Auditor and Comptroller's records for equipment replacement purposes and incidental purposes, are hereby appropriated for said fiscal year 1955-1956 for said uses and purposes.

Section 6. Unexpended moneys heretofore received in connection with the operation of the Municipal Housing Revolving Fund remaining on hand at the close of the fiscal year 1954-1955 are hereby appropriated for the uses and purposes heretofore authorized in connection with said revolving fund.

Section 7. Unexpended moneys heretofore received in connection with the Camp Callan Trust Fund remaining on hand at the close of the fiscal year 1954-1955 are hereby transferred to and placed in said Camp Callan Trust Fund, and appropriated for the uses and purposes heretofore authorized in connection with said trust fund.

Section 8. Any moneys deposited to the credit of the Water Department for the installation of new water services that are in excess of the estimated receipts of \$220,000.00 from said installations shall by Auditor's transfer be credited to the appropriation of the Water Department for the purpose of paying costs of said installations.

Any moneys deposited to the credit of the Water Department for the installation of new water main extensions that are in excess of the estimated receipts of \$225,000.00 from said installations shall by Auditor's transfer be credited to the appropriation of the Water Department for the purpose of paying costs of said installations.

Any moneys deposited to the credit of the Water Department for miscellaneous services rendered that are in excess of the estimated receipts of \$42,800.00 from said services shall by Auditor's transfer be credited to the appropriation of the Water Department for the purpose of paying the costs of said services.

Any moneys deposited to the credit of the General Fund for the installation

of which the annexed clipping is a copy, has been published in said newspaper for the period of ONE (1) days, to-wit: upon the 14th

day of JULY, 1955, and upon the

days of .....

..... days of .....

19....., and that said publication was made in the said newspaper proper, and not in a supplement thereof.

*J. A. Denton*

Subscribed and sworn to before me, this 19 day of July A. D. 1955

**FRED W. SICK**  
City Clerk of the City of San Diego, California

(Seal) By Edna B. Robinson Deputy.

00270

00270

61. To the Pipeline and Reservoir Bond Interest and Redemption Fund, .....	10,624.95
62. To the San Dieguito Water System Acquisition Bond Interest and Redemption Fund, .....	89,350.00
63. To the San Vicente Dam Bond Interest and Redemption Fund, .....	164,125.00
64. To the Water Distribution System Bond Interest and Redemption Fund, .....	125,500.00
65. To the Sewer Extension Bond Interest and Redemption Fund, .....	70,850.00
66. To the Mission Bay Recreation Development Bond Interest and Redemption Fund, .....	74,077.50
67. To the Water System Extension 1946 Bond Interest and Redemption Fund, .....	117,500.00
68. To the Water Works 1949 Series A Bond Interest and Redemption Fund, .....	278,500.00
69. To the Water Works 1949 Series B Bond Interest and Redemption Fund, .....	114,187.50
70. To the Library 1949 Series Bond Interest and Redemption Fund, .....	122,487.50
71. To the Mission Bay 1950 Series Bond Interest and Redemption Fund, .....	121,375.00
72. To the Sewer Extension Facilities 1951 Series Bond Interest and Redemption Fund, .....	60,062.50
73. To the Water Distribution Facilities 1951 Series Bond Interest and Redemption Fund, .....	130,125.00
74. To the Water Works Bonds, 1952 Series Bond Interest and Redemption Fund, .....	385,625.00
75. To the Storm Drains Bonds, 1952, Bond Interest and Redemption Fund, .....	267,312.50
<b>TOTAL, .....</b>	<b>\$2,619,008.00</b>

Section 3. There is hereby created in the City Treasury for the fiscal year 1955-1956 a revolving fund, which shall be known as the "Stores Account and Stock Fund." The moneys placed in said fund shall be used exclusively for the purposes outlined and authorized by Section 35 of the Charter. All moneys remaining in any fund of the City heretofore appropriated for the uses and purposes as authorized by said Section 35 at the close of the fiscal year ending June 30, 1955, and aggregating the sum of \$888,687, are hereby transferred to the said "Stores Account and Stock Fund," and are hereby appropriated for the uses and purposes so authorized by said Section 35 of the Charter. All materials, supplies and equipment heretofore purchased for the use of any department of the City which have not been used by or are not immediately needed by said department, shall be forthwith transferred to the custody and control of the Purchasing Agent, and by him placed in such store rooms and warehouses as have heretofore been made available for his use. No transfer of the possession of such materials, supplies and equipment shall be made except in conformity with the provisions of said Section 35 of the Charter. All materials, supplies and equipment hereafter purchased for the use of the City, and not immediately needed by any department, shall also be placed in said storerooms and warehouses under the control of the Purchasing Agent, and disposed of by him only as authorized by said Section 35.

Section 4. That the sum of \$90,000.00, heretofore appropriated for the use of the City in the fiscal year 1954-1955, for the purposes of a Central Garage and Machine Shop Working Capital and Revolving Fund, is hereby transferred and placed into said fund for the fiscal year 1955-1956, and said funds, together with such funds as have been accumulated on the Auditor and Comptroller's records for equipment replacement purposes and incidental purposes, are hereby appropriated for said fiscal year 1955-1956 for said uses and purposes.

Section 5. That the sum of \$2,000.00, heretofore appropriated for the use of the City in the fiscal year 1954-1955 for the purposes of a Print Shop Revolving Fund, is hereby transferred and placed into said fund for the fiscal year 1955-1956, and said funds, together with such funds as have been accumulated on the Auditor and Comptroller's records for equipment replacement purposes and incidental purposes, are hereby appropriated for said fiscal year 1955-1956 for said uses and purposes.

Section 6. Unexpended moneys heretofore received in connection with the operation of the Municipal Housing Revolving Fund remaining on hand at the close of the fiscal year 1954-1955 are hereby appropriated for the uses and purposes heretofore authorized in connection with said revolving fund.

Section 7. Unexpended moneys heretofore received in connection with the Camp Callan Trust Fund remaining on hand at the close of the fiscal year 1954-1955 are hereby transferred to and placed in said Camp Callan Trust Fund, and appropriated for the uses and purposes heretofore authorized in connection with said trust fund.

Section 8. Any moneys deposited to the credit of the Water Department for the installation of new water services that are in excess of the estimated receipts of \$220,000.00 from said installations shall by Auditor's transfer be credited to the appropriation of the Water Department for the purpose of paying costs of said installations.

Any moneys deposited to the credit of the Water Department for the installation of new water main extensions that are in excess of the estimated receipts of \$225,000.00 from said installations shall by Auditor's transfer be credited to the appropriation of the Water Department for the purpose of paying costs of said installations.

Any moneys deposited to the credit of the Water Department for miscellaneous services rendered that are in excess of the estimated receipts of \$42,800.00 from said services shall by Auditor's transfer be credited to the appropriation of the Water Department for the purpose of paying the costs of said services.

Any moneys deposited to the credit of the General Fund for the installation of new sewer laterals and extensions that are in excess of the estimated receipts of \$190,000.00 from said installations shall by Auditor's transfer be credited to the appropriation of the Department of Public Works, Division of Sewers.

Any moneys deposited to the credit of the General Fund for the sale of aviation fuels, lubricants and supplies that are in excess of the estimated receipts of \$24,000.00 from said sales shall by Auditor's transfer be credited to the appropriation of the Montgomery Field Division.

Section 9. All moneys received from motor vehicle license fees shall be deposited to the credit of Motor Vehicle License Fee Account.

Section 10. All moneys received from license fees for control of alcoholic beverages shall be deposited to the credit of Alcoholic Beverage Control License Fee Account.

Section 11. There is hereby appropriated out of moneys deposited to the credit of Motor Vehicle License Fee Account and Alcoholic Beverage Control License Fee Account such amount or amounts as may be legally paid for law enforcement and the regulation and control and fire protection of highway traffic.

Section 12. Of the net proceeds received from the sale of cemetery lots fifty per cent (50%) thereof shall be deposited with the City Treasurer, to be placed in the Cemetery Perpetuity Fund.

Section 13. The Auditor and Comptroller is hereby authorized and directed to set aside out of the General Fund the sum of \$20,000.00 for the purpose of paying any unpaid obligations of prior fiscal years.

Section 14. The amount of salaries and wages as fixed and determined by the Council of said City in Ordinance No. 6524 (New Series) of the ordinances of The City of San Diego, adopted May 31, 1955, be, and the same is hereby approved.

Section 15. All moneys paid into the Treasury during said fiscal year commencing July, 1955, either by way of taxes or revenues collected by said City from other sources unappropriated by this ordinance, or which are limited by trust or other restrictions, shall remain in the General Fund, or such special funds as may be restricted by gifts, grants or donations until appropriated by the Council of said City. The item known as the "Unappropriated Balance" shall be included within the moneys so designated as the General Fund of said City.

Section 16. The total amount of money required to operate the City for said fiscal year, including the amount the City will derive from revenues other than taxes, the amount the City will derive from special taxes for the purpose of bond fund requirements of the Charter, and the amount to be raised by a general levy on all real and personal property in said City, are hereby summarized, itemized and set forth as follows:

	Expenditure Requirements	Less Estimated Surplus on Hand	Less Estimated Miscellaneous Revenues	Less Receipts from Penalties, Fines and Solvent Credits	Total Tax Required for Levy
A. General and Capital Outlay Funds, .....	\$20,068,738	\$1,619,056	\$13,742,951	\$ 74,194	\$ 4,627,587
B. Zoological Exhibits, .....	107,698	—	—	1,239	106,459
C. City Employees' Retirement System, .....	1,835,784	—	—	—	1,835,784
D. Municipal Bond Interest and Redemption, .....	2,619,008	78,529	—	33,567	2,506,907
	\$24,628,228	\$1,697,585	\$13,742,951	\$108,000	\$9,076,687

Section 17. In accordance with the provisions of Section 17 of the Charter of The City of San Diego this ordinance is hereby declared to take effect immediately upon its passage.

Passed and adopted by the Council of the City of San Diego, California, this 5th day of July, 1955, by the following vote, to-wit:

YEAS—Councilmen: Williams, Schneider, Kerrigan, Curran, Evenson, Mayor of Day.  
 NAYS—Councilmen: None.  
 ABSENT—Councilman: Burgener.  
 CHARLES C. DAIL,  
 Mayor of The City of San Diego, California,  
 FRED W. SICK,  
 City Clerk of The City of San Diego, California.  
 By HELEN M. WILLIG, Deputy.

I HEREBY CERTIFY that the foregoing ordinance was passed on the day of its introduction, to-wit, on the 5th day of July, 1955, said ordinance being of the kind and character authorized for passage on its introduction by Section 16 of the Charter.

I FURTHER CERTIFY that the reading of said ordinance in full was dispensed with by a vote of not less than four members of the Council, and that there was available for the consideration of each member of the Council prior to the day of its passage a written or printed copy of said ordinance.

FRED W. SICK,  
 City Clerk of The City of San Diego, California,  
 By HELEN M. WILLIG,  
 Deputy.

DOCUMENT NO. 517006

Filed JUL 19 1955

*City Clerk.*

By \_\_\_\_\_  
*Deputy.*

**Affidavit of Publication**  
OF

\_\_\_\_\_  
\_\_\_\_\_  
\_\_\_\_\_  
\_\_\_\_\_  
\_\_\_\_\_  
\_\_\_\_\_  
\_\_\_\_\_  
\_\_\_\_\_  
\_\_\_\_\_  
\_\_\_\_\_

6570

ORDINANCE NO. \_\_\_\_\_  
(New Series)

AN ORDINANCE APPROPRIATING THE SUM OF \$10,000.00 FROM THE CAPITAL OUTLAY FUND OF THE CITY OF SAN DIEGO, FOR THE PURPOSE OF PROVIDING ADDITIONAL FUNDS TO PAY THE CITY'S SHARE OF THE COST OF THE CONSTRUCTION OF STORM DRAINS UNDER COOPERATIVE AGREEMENTS WITH PROPERTY OWNERS.

BE IT ORDAINED By the Council of The City of San Diego, as follows:

Section 1. That the sum of Ten Thousand Dollars (\$10,000.00), or so much thereof as may be necessary, be, and the same is hereby set aside and appropriated out of the Capital Outlay Fund of The City of San Diego, for the purpose only and exclusively of providing funds in addition to the funds heretofore appropriated by Ordinance No. 4948 (New Series) of the ordinances of said City, to pay the City's share of the cost of the construction of storm drains under cooperative agreements with property owners.

Section 2. This ordinance shall take effect and be in force on the thirty-first day from and after its passage.

Presented by *O. W. Campbell* K 13 W  
Approved as  
to form by J.F. DuPaul, City Attorney.

By *Shelley J. Higgins*  
Assistant City Attorney.



I HEREBY CERTIFY that the money required for the appropriation made and/or indebtedness and/or obligation incurred by reason of the provisions of the foregoing ordinance is in the Treasury, and that it is otherwise unencumbered.

Dated July 1, 1955

John C. Zwick  
Auditor and Comptroller of The City of San Diego, California

By R. Gerwig Deputy.

Passed and adopted by the Council of the City of San Diego, California, this 5th day of July, 1955, by the following vote, to-wit:

YEAS—Councilmen: Williams, Schneider, Kerrigan, Curran, Evenson, Mayor Dail

NAYS—Council men None

ABSENT—Council man Burgener

Charles Dail  
Mayor of The City of San Diego, California

FRED W. SICK  
City Clerk of The City of San Diego, California

By Helen M. Willig Deputy.



I HEREBY CERTIFY that the foregoing ordinance was not finally passed until six calendar days had elapsed between the day of its introduction and the day of its final passage, to-wit, on the 5th day of July, 1955, and on the 5th day of July, 1955.

I FURTHER CERTIFY that said ordinance was read in full prior to its final passage.

I FURTHER CERTIFY that the reading of said ordinance in full prior to its final passage was dispensed with by a vote of not less than four members of the Council, and that there was available for the consideration of each member of the Council prior to the day of its final passage a written or printed copy of said ordinance.

FRED W. SICK  
City Clerk of The City of San Diego, California

By Helen M. Willig Deputy.



I HEREBY CERTIFY that the foregoing ordinance was passed on the day of its introduction, to-wit, on the 5th day of July, 1955, said ordinance being of the kind and character authorized for passage on its introduction by Section 16 of the Charter.

~~I FURTHER CERTIFY that the final reading of said ordinance was in full.~~

I FURTHER CERTIFY that the reading of said ordinance in full was dispensed with by a vote of not less than four members of the Council, and that there was available for the consideration of each member of the Council prior to the day of its passage a written or printed copy of said ordinance.

FRED W. SICK  
City Clerk of The City of San Diego, California

By Helen M. Willig Deputy.



A. M. W.

515839

DOCUMENT No. ....

JUL - 1 1955

Date .....

OFFICE OF THE CITY CLERK  
SAN DIEGO, CALIFORNIA

ORDINANCE No. .... 6570

Approp. \$10,000.00 from Capital  
Outlay Fund for City's share of  
cost of const. of storm drains

under cooperative agreements

with property owners.

INTRODUCED

JUL 5 1955

Moved by ..... S

Seconded by ..... K

ADOPTED BY COUNCIL

JUL 5 1955

Moved by ..... S

Seconded by ..... K

GOES INTO EFFECT

Recorded on Film Roll  
No. .... 98

3

SAN DIEGO, CALIFORNIA

JUL 1 10 31 AM 1955

RECEIVED  
CITY CLERK'S OFFICE

00271

ORDINANCE NO. 6571  
(New Series)

AN ORDINANCE APPROPRIATING THE SUM OF \$19,200.00 FROM THE UNAPPROPRIATED BALANCE FUND OF THE CITY OF SAN DIEGO, FOR THE PURPOSE OF PROVIDING FUNDS TO COVER THE COST OF AN ECONOMIC STUDY OF SAN DIEGO AIR TRANSPORTATION AND AERONAUTICAL ACTIVITY TO BE MADE BY THE FIRM OF LEIGH FISHER & ASSOCIATES, OF SOUTH BEND, INDIANA, IN ACCORDANCE WITH AN AGREEMENT TO BE ENTERED INTO BETWEEN THE CITY AND SAID FIRM.

BE IT ORDAINED By the Council of The City of San Diego, as follows:

Section 1. That the sum of Nineteen Thousand Two Hundred Dollars (\$19,200.00), or so much thereof as may be necessary, be, and the same is hereby set aside and appropriated out of the Unappropriated Balance Fund of The City of San Diego, for the purpose only and exclusively of providing funds to cover the cost of an economic study of San Diego air transportation and aeronautical activity, to be made by the firm of Leigh Fisher & Associates, of South Bend, Indiana, in accordance with an agreement to be entered into between The City of San Diego and said firm.

Section 2. This ordinance shall take effect and be in force on the thirty-first day from and after its passage.

Presented by *O.W. Campbell* KBW  
Approved as  
to form by J.F. DuPaul, City Attorney.

By *Shelley J. Higgins*  
Assistant City Attorney.

00275

I HEREBY CERTIFY that the money required for the appropriation made and/or indebtedness and/or obligation incurred by reason of the provisions of the foregoing ordinance is in the Treasury, and that it is otherwise unencumbered.

Dated July 1, 1955

John S. Zwickler  
Auditor and Comptroller of The City of San Diego, California

By R. Gerwig Deputy.

Passed and adopted by the Council of the City of San Diego, California, this 5th day of July, 1955, by the following vote, to-wit:

YEAS—Councilmen: Williams, Schneider, Kerrigan, Curran, Evenson, Mayor Dail

NAYS—Council men None

ABSENT—Council man Burgener

Charles Dail  
Mayor of The City of San Diego, California

FRED W. SICK  
City Clerk of The City of San Diego, California

By Helen M. Willig Deputy.



I HEREBY CERTIFY that the foregoing ordinance was not finally passed until six calendar days had elapsed between the day of its introduction and the day of its final passage, to-wit, on the 5th day of July, 1955, and on the 5th day of July, 1955.

I FURTHER CERTIFY that said ordinance was read in full prior to its final passage.

I FURTHER CERTIFY that the reading of said ordinance in full prior to its final passage was dispensed with by a vote of not less than four members of the Council, and that there was available for the consideration of each member of the Council prior to the day of its final passage a written or printed copy of said ordinance.

FRED W. SICK  
City Clerk of The City of San Diego, California

By \_\_\_\_\_ Deputy.



I HEREBY CERTIFY that the foregoing ordinance was passed on the day of its introduction, to-wit, on the 5th day of July, 1955, said ordinance being of the kind and character authorized for passage on its introduction by Section 16 of the Charter.

~~I FURTHER CERTIFY that the final reading of said ordinance was in full.~~

I FURTHER CERTIFY that the reading of said ordinance in full was dispensed with by a vote of not less than four members of the Council, and that there was available for the consideration of each member of the Council prior to the day of its passage a written or printed copy of said ordinance.

FRED W. SICK  
City Clerk of The City of San Diego, California

By Helen M. Willig Deputy.



A. M. W.

515840

DOCUMENT No. ....

Date..... JUL - 1 1955

OFFICE OF THE CITY CLERK  
SAN DIEGO, CALIFORNIA

6571

ORDINANCE No. ....

Approp. \$19,200.00 from Unappr.

Balance Fund for economic study

of San Diego Air Transportation &  
Aeronautical Activity to be made by  
Leigh Fisher & Asso.

INTRODUCED

JUL 5 1955

Moved by..... *K*

Seconded by..... *C*

ADOPTED BY COUNCIL

JUL 5 1955

Moved by..... *K*

Seconded by..... *C*

GOES INTO EFFECT

Recorded on Film Roll

No.....

98 4

SAN DIEGO, CALIFORNIA

JUL 1 10 31 AM 1955

RECEIVED  
CITY CLERK'S OFFICE

00274

ORDINANCE NO. 6572 (New Series)

AN ORDINANCE ESTABLISHING THE GRADE OF THE ALLEYS IN BLOCK 21 KENSINGTON PARK IN THE CITY OF SAN DIEGO, CALIFORNIA, ACCORDING TO MAP NO. 1245 ON FILE IN THE OFFICE OF THE COUNTY RECORDER OF SAN DIEGO COUNTY, CALIFORNIA (1) THE EAST AND WEST ALLEY IN SAID BLOCK 21 BETWEEN THE EASTERLY LINE OF KENSINGTON DRIVE AND THE WESTERLY LINE OF MARLBOROUGH DRIVE; (2) THE NORTH AND SOUTH ALLEY IN SAID BLOCK 21 BETWEEN THE SOUTH LINE OF THE EAST AND WEST ALLEY AND THE NORTH LINE OF MADISON AVENUE

BE IT ORDAINED By the Council of the City of San Diego, California, as follows:

SECTION I. That the grade of the East and West Alley in Block 21 Kensington Park in the City of San Diego, California, according to Map No. 1245 on file in the Office of the County Recorder of San Diego County, California between the easterly line of Kensington Drive and the westerly line of Marlborough Drive be, and the same is hereby established as follows:

At the intersection of the north line of the East and West Alley in said Block 21 with the easterly line of Kensington Drive, establish the grade elevation at 364.00 feet; at a point on the north line of said alley distant 20.00 feet easterly of the last described point, establish the grade elevation at 365.61 feet; at a point on the north line of said alley distant 20.00 feet easterly of the last named point, establish the grade elevation at 366.63 feet; at a point on the north line of said alley distant 20.00 feet easterly of the last named point, establish the grade elevation at 367.03 feet; at a point on the north line of said alley distant 60.00 feet easterly of the last named point, establish the grade elevation at 367.30 feet; at a point on the north line of said alley distant 75.00 feet easterly of the last named point, establish the grade elevation at 367.30 feet; at a point on the north line of said alley distant 60.00 feet easterly of the last named point, establish the grade elevation at 367.03 feet; at a point on the north line of said alley distant 20.00 feet easterly of the last named point, establish the grade elevation at 366.59 feet; at a point on the north line of said alley distant 20.00 feet easterly of the last named point, establish the grade elevation at 365.55 feet; at a point on the north line of said alley distant 20.00 feet, more or less, easterly of the last named point, said point being the intersection of the north line of said alley with the west line of Marlborough Drive, establish the grade elevation at 363.60 feet.

At the intersection of the south line of said alley with the easterly line of Kensington Drive, establish the grade elevation at 364.00 feet; at a point on the south line of said alley distant 20.00 feet easterly of the last described point, establish the grade elevation at 365.61 feet; at a point on the south line of said alley distant 20.00 feet easterly of the last named point, establish the grade elevation at 366.63 feet; at a point on the south line of said alley distant 20.00 feet easterly of the last named point, establish the grade elevation at 367.03 feet; at a point on the south line of said alley distant 60.00 feet easterly of the last named point, establish the grade elevation at 367.30 feet; at a point on the south line of said alley distant 75.00 feet easterly of the last named point, establish the grade elevation at 367.30 feet; at a point on the south line of said alley distant 60.00 feet easterly of the last named point, establish the grade elevation at 367.03 feet; at a point on the south line of said alley distant 20.00 feet easterly of the last named point, establish the grade elevation at 366.59 feet; at a point on the south line of said alley distant 20.00 feet easterly of the last named point, establish the grade elevation at 365.55 feet; at a point on the south line of said alley distant 20.00 feet, more or less, easterly of the last named point, said point being the intersection of the south line of said alley with the west line of Marlborough Drive, establish the grade elevation at 363.60 feet.

SECTION 11. That the grade of the North and South Alley in Block 21 Kensington Park in the City of San Diego, California, according to Map No. 1245 on file in the Office of the County Recorder of San Diego County, California between the south line of the East and West Alley and the north line of Madison Avenue be, and the same is hereby established as follows:

At the intersection of the east line of said alley with the south line of the East and West Alley, establish the grade elevation at 367.30 feet; at a point on the east line of said alley distant 120.00 feet southerly of the last described point, establish the grade elevation at 367.73 feet; at a point on the east line of said alley distant 20.00 feet southerly of the last named point, establish the grade elevation at 367.77 feet; at a point on the east line of said alley distant 20.00 feet southerly of the last named point, establish the grade elevation at 367.73 feet; at a point on the east line of said alley distant 300.00 feet southerly of the last named point, establish the grade

elevation at 366.67 feet; at a point on the east line of said alley distant 20.00 feet southerly of the last named point, establish the grade elevation at 366.42 feet; at a point on the east line of said alley distant 20.00 feet, more or less, southerly of the last named point, said point being the intersection of the east line of said alley with the north line of Madison Avenue, establish the grade elevation at 365.80 feet.

At the intersection of the west line of said alley with the south line of the East and West Alley, establish the grade elevation at 367.30 feet; at a point on the west line of said alley distant 120.00 feet southerly of the last described point, establish the grade elevation at 367.73 feet; at a point on the west line of said alley distant 20.00 feet southerly of the last named point, establish the grade elevation at 367.77 feet; at a point on the west line of said alley distant 20.00 feet southerly of the last named point; establish the grade elevation at 367.73 feet; at a point on the west line of said alley distant 300.00 feet southerly of the last named point, establish the grade elevation at 366.67 feet; at a point on the west line of said alley distant 20.00 feet southerly of the last named point, establish the grade elevation at 366.02 feet; at a point on the west line of said alley distant 20.00 feet, more or less, easterly of the last named point, said point being the intersection of the west line of said alley with the north line of Madison Avenue, establish the grade elevation at 365.80 feet.

SECTION 111. And the grade of said alleys between the points hereinbefore mentioned, shall have uniform ascent and descent; all of said grade elevations to be established are in relation to the datum line of levels as fixed by Section 62.01 and Section 62.02 of the San Diego Municipal Code of said City.

SECTION IV. This Ordinance shall take effect and be in force on the thirty-first day from and after its passage.

Presented by

A. K. Fogg  
City Engineer

Approved as to form

J. F. DU PAUL  
City Attorney

O. W. Campbell K13 u  
City Manager

By Yvonne M. Anderson  
Deputy City Attorney



I HEREBY CERTIFY that the money required for the appropriation made and/or indebtedness and/or obligation incurred by reason of the provisions of the foregoing ordinance is in the Treasury, and that it is otherwise unencumbered.

Dated.....

Auditor and Comptroller of The City of San Diego, California

By..... Deputy.

Passed and adopted by the Council of the City of San Diego, California, this 5th day of

July, 1955, by the following vote, to-wit:

YEAS—Councilmen: Williams, Schneider, Kerrigan, Curran, Evenson, Mayor Dail

NAYS—Council men None

ABSENT—Council man Burgener

*Charles Dail*  
Mayor of The City of San Diego, California

FRED W. SICK  
City Clerk of The City of San Diego, California

By *Helen M. Willig* Deputy.



I HEREBY CERTIFY that the foregoing ordinance was not finally passed until six calendar days had elapsed between the day of its introduction and the day of its final passage, to-wit, on the day of 195, and on the day of 195.

I FURTHER CERTIFY that said ordinance was read in full prior to its final passage.

I FURTHER CERTIFY that the reading of said ordinance in full prior to its final passage was dispensed with by a vote of not less than four members of the Council, and that there was available for the consideration of each member of the Council prior to the day of its final passage a written or printed copy of said ordinance.

City Clerk of The City of San Diego, California

By..... Deputy.



I HEREBY CERTIFY that the foregoing ordinance was passed on the day of its introduction, to-wit, on the 5th day of July, 1955, said ordinance being of the kind and character authorized for passage on its introduction by Section 16 of the Charter.

I FURTHER CERTIFY that the final reading of said ordinance was in full.

I FURTHER CERTIFY that the reading of said ordinance in full was dispensed with by a vote of not less than four members of the Council, and that there was available for the consideration of each member of the Council prior to the day of its passage a written or printed copy of said ordinance.

FRED W. SICK  
City Clerk of The City of San Diego, California

By *Helen M. Willig* Deputy.

00281



A.M.W

DOCUMENT No. 515841

Date JUL - 1 1955  
OFFICE OF THE CITY CLERK  
SAN DIEGO, CALIFORNIA

ORDINANCE No. 6572  
Estb. grade of Alleys in Blk  
21, Kensington Park

INTRODUCED JUL 5 1955  
Moved by WK  
Seconded by WK

ADOPTED BY COUNCIL JUL 5 1955  
Moved by WK  
Seconded by WK

GOES INTO EFFECT  
Recorded on Film Roll 98 5  
No.

RECEIVED  
CITY CLERK'S OFFICE  
JUL 1 10 31 AM 1955  
SAN DIEGO, CALIFORNIA

00277

ORDINANCE NO. 6573 (New Series)

AN ORDINANCE ESTABLISHING THE GRADE OF ALTADENA AVENUE IN THE CITY OF SAN DIEGO BETWEEN ITS SOUTHERLY TERMINATION AND A RADIAL LINE BEARING N 14° 18' 30" W FROM THE INTERSECTION OF THE SOUTHERLY LINE OF ALTADENA AVENUE WITH THE EASTERLY LINE OF LANDIS STREET

BE IT ORDAINED By the Council of the City of San Diego, California,  
as follows:

SECTION 1. That the grade of Altadena Avenue in the City of San Diego between its southerly termination and a radial line bearing N 14° 18' 30" W from the intersection of the southerly line of Altadena Avenue with the easterly line of Landis Street be, and the same is hereby established as follows:

At the southerly termination of the easterly line of Altadena Avenue establish the grade elevation at 311.60 feet; at a point on the easterly line of Altadena Avenue distant 128.08 feet northerly of the last described point, establish the grade elevation at 312.24 feet; at a point on the easterly line of Altadena Avenue distant 49.56 feet northerly of the last named point, establish the grade elevation at 312.49 feet; at a point on the easterly line of Altadena Avenue distant 49.52 feet northerly of the last named point, establish the grade elevation at 312.74 feet; at a point on the easterly line of Altadena Avenue distant 81.34 feet northerly of the last named point, establish the grade elevation at 313.23 feet; at a point on the easterly line of Altadena Avenue distant 20.00 feet northerly of the last named point, establish the grade elevation at 313.41 feet; at a point on the easterly line of Altadena Avenue distant 20.00 feet northerly of the last named point, establish the grade elevation at 313.72 feet; at a point on the easterly line of Altadena Avenue distant 20.00 feet northerly of the last named point, establish the grade elevation at 314.13 feet; at a point on the easterly line of Altadena Avenue distant 20.00 feet northerly of the last named point, establish the grade elevation at 314.68 feet; at a point on the easterly line of Altadena Avenue distant 20.00 feet northerly of the last named point, establish the grade elevation at 315.35 feet; at a point on the easterly line of Altadena Avenue distant 50.00 feet northerly of the last named point, establish the grade elevation at 317.17 feet; at a point on the easterly line of Altadena Avenue distant 20.00 feet northerly of the last named point, establish the grade elevation at 317.88 feet; at a point on the easterly line of Altadena Avenue distant 20.00 feet northerly of

the last named point, establish the grade elevation at 318.55 feet; at a point on the easterly line of Altadena Avenue distant 180.00 feet, more or less, northerly of the last named point, said point being 175.00 feet southerly from the intersection of the easterly line of Altadena Avenue with the southerly line of Oak Park Annex, establish the grade elevation at 324.35 feet; at a point on the easterly line of Altadena Avenue distant 20.00 feet southerly of the last described point, establish the grade elevation at 325.06 feet; at a point on the easterly line of Altadena Avenue distant 20.00 feet southerly of the last named point, establish the grade elevation at 325.52 feet; at a point on the easterly line of Altadena Avenue distant 20.00 feet southerly of the last named point, establish the grade elevation at 325.76 feet; at a point on the easterly line of Altadena Avenue distant 20.00 feet southerly of the last named point, establish the grade elevation at 325.79 feet; at a point on the easterly line of Altadena Avenue distant 20.00 feet southerly of the last named point, establish the grade elevation at 325.60 feet; at a point on the easterly line of Altadena Avenue distant 20.00 feet southerly of the last named point, establish the grade elevation at 325.20 feet; at a point on the easterly line of Altadena Avenue distant 5.48 feet southerly of the last named point, establish the grade elevation at 325.08 feet; at a point on the easterly line of Altadena Avenue distant 15.14 feet southerly of the last named point, establish the grade elevation at 324.60 feet; at a point on the easterly line of Altadena Avenue distant 20.83 feet southerly of the last named point, establish the grade elevation at 323.77 feet; at a point on the easterly line of Altadena Avenue distant 7.73 feet southerly of the last named point, establish the grade elevation at 323.48 feet;

At the intersection of the easterly line of Altadena Avenue with the southerly line of Oak Park Annex, establish the grade elevation at 323.23 feet; at a point on the easterly line of Altadena Avenue distant 9.56 feet northerly of the last described point, establish the grade elevation at 322.72 feet; at a point on the easterly line of Altadena Avenue distant 20.87 feet northerly of the last named point, establish the grade elevation at 321.47 feet; at a point on the easterly line of Altadena Avenue distant 7.50 feet northerly of the last named point, establish the grade elevation at 320.98 feet; at a point on the easterly line of Altadena Avenue distant 39.60 feet northerly of the last named point, establish the grade elevation at 318.27 feet; at a point on the easterly

line of Altadena Avenue distant 20.00 feet northerly of the last named point, establish the grade elevation at 317.06 feet; at a point on the easterly line of Altadena Avenue distant 20.00 feet northerly of the last named point, establish the grade elevation at 316.04 feet; at a point on the easterly line of Altadena Avenue distant 20.00 feet northerly of the last named point, establish the grade elevation at 315.21 feet; at a point on the easterly line of Altadena Avenue distant 10.00 feet northerly of the last named point, establish the grade elevation at 314.88 feet; at a point on the easterly line of Altadena Avenue distant 10.42 feet northerly of the last named point, establish the grade elevation at 314.57 feet; at a point on the easterly line of Altadena Avenue distant 20.44 feet northerly of the last named point, establish the grade elevation at 314.14 feet; at a point on the easterly line of Altadena Avenue distant 20.88 feet northerly of the last named point, establish the grade elevation at 313.86 feet; at a point on the easterly line of Altadena Avenue distant 9.98 feet northerly of the last named point, establish the grade elevation at 313.80 feet; at a point on the easterly line of Altadena Avenue distant 10.02 feet northerly of the last named point, establish the grade elevation at 313.81 feet; at a point on the easterly line of Altadena Avenue distant 20.00 feet northerly of the last named point, establish the grade elevation at 313.93 feet; at a point on the easterly line of Altadena Avenue distant 114.83 feet, more or less, northerly of the last named point, said point being 8.67 feet southerly from the intersection of the easterly line of Altadena Avenue with the south line of Sterling Court, establish the grade elevation at 315.20 feet. At the intersection of the easterly line of Altadena Avenue with the south line of Sterling Court, establish the grade elevation at 315.30 feet.

At the intersection of the easterly line of Altadena Avenue with the north line of Sterling Court, establish the grade elevation at 315.96 feet; at a point on the easterly line of Altadena Avenue distant 7.45 feet northerly of the last described point, establish the grade elevation at 316.00 feet; at a point on the easterly line of Altadena Avenue distant 105.92 feet, more or less northerly of the last named point, said point being 144.64 feet southerly from the intersection of the easterly line of Altadena Avenue with the south line of Landis Street, establish the grade elevation at 317.22 feet; at a point on the easterly line of Altadena Avenue distant 138.28 feet northerly of the last described point,

establish the grade elevation at 318.90 feet. At the intersection of the easterly line of Altadena Avenue with the southerly line of Landis Street, establish the grade elevation at 318.94 feet.

At the intersection of the southerly line of Altadena Avenue with the easterly line of Landis Street, establish the grade elevation at 312.30 feet.

At the southerly termination of the westerly line of Altadena Avenue, establish the grade elevation at 311.80 feet; at a point on the westerly line of Altadena Avenue distant 128.08 feet northerly of the last described point, establish the grade elevation at 312.44 feet; at a point on the westerly line of Altadena Avenue distant 56.63 feet northerly of the last named point, establish the grade elevation at 312.91 feet; at a point on the westerly line of Altadena Avenue distant 56.63 feet northerly of the last named point, establish the grade elevation at 312.98 feet; at a point on the westerly line of Altadena Avenue distant 81.34 feet northerly of the last named point, establish the grade elevation at 313.47 feet; at a point on the westerly line of Altadena Avenue distant 20.00 feet northerly of the last named point, establish the grade elevation at 313.64 feet; at a point on the westerly line of Altadena Avenue distant 20.00 feet northerly of the last named point, establish the grade elevation at 313.91 feet; at a point on the westerly line of Altadena Avenue distant 20.00 feet northerly of the last named point, establish the grade elevation at 314.27 feet; at a point on the westerly line of Altadena Avenue distant 20.00 feet northerly of the last named point, establish the grade elevation at 314.73 feet; at a point on the westerly line of Altadena Avenue distant 20.00 feet northerly of the last named point, establish the grade elevation at 315.28 feet; at a point on the westerly line of Altadena Avenue distant 270.00 feet, more or less, northerly of the last named point, said point being 163.71 feet southerly from the intersection of the westerly line of Altadena Avenue with the southerly line of Oak Park Annex, establish the grade elevation at 323.64 feet; at a point on the westerly line of Altadena Avenue distant 20.00 feet northerly of the last described point, establish the grade elevation at 324.30 feet; at a point on the westerly line of Altadena Avenue distant 20.00 feet northerly of the last named point, establish the grade elevation at 324.76 feet; at a point on the westerly line of Altadena Avenue distant 20.00 feet northerly of the last named point, establish the grade elevation at 325.00 feet; at a point on the westerly line of Altadena Avenue distant 20.00

feet northerly of the last named point, establish the grade elevation at 325.03 feet; at a point on the westerly line of Altadena Avenue distant 20.00 feet northerly of the last named point, establish the grade elevation at 324.84 feet; at a point on the westerly line of Altadena Avenue distant 20.00 feet northerly of the last named point, establish the grade elevation at 324.44 feet; at a point on the westerly line of Altadena Avenue distant 5.48 feet northerly of the last named point, establish the grade elevation at 324.29 feet; at a point on the westerly line of Altadena Avenue distant 13.88 feet northerly of the last named point, establish the grade elevation at 323.83 feet; at a point on the westerly line of Altadena Avenue distant 19.08 feet northerly of the last named point, establish the grade elevation at 323.00 feet.

At the intersection of the westerly line of Altadena Avenue with the southerly line of Oak Park Annex, establish the grade elevation at 322.66 feet; at a point on the westerly line of Altadena Avenue distant 12.22 feet northerly of the last described point, establish the grade elevation at 321.97 feet; at a point on the westerly line of Altadena Avenue distant 19.09 feet northerly of the last named point, establish the grade elevation at 320.72 feet; at a point on the westerly line of Altadena Avenue distant 6.86 feet northerly of the last named point, establish the grade elevation at 320.24 feet; at a point on the westerly line of Altadena Avenue distant 78.77 feet, more or less, northerly of the last named point, said point being 8.00 feet southerly from the intersection of the westerly line of Altadena Avenue with the south line of Sterling Court, establish the grade elevation at 314.90 feet. At the intersection of the westerly line of Altadena Avenue with the south line of Sterling Court, establish the grade elevation at 314.30 feet.

At the intersection of the westerly line of Altadena Avenue with the north line of Sterling Court, establish the grade elevation at 312.50 feet; at a point on the westerly line of Altadena Avenue distant 8.67 feet northerly of the last described point, establish the grade elevation at 312.51 feet; at a point on the westerly line of Altadena Avenue distant 18.49 feet northerly of the last named point, establish the grade elevation at 312.60 feet; at a point on the westerly line of Altadena Avenue distant 20.00 feet northerly of the last named point, establish the grade elevation at 313.00 feet; at a point on the westerly line of Altadena Avenue distant 20.00 feet northerly of the last named point, establish the grade elevation at 313.33 feet; at a point on the westerly line of Altadena Avenue distant

277.27 feet, more or less northerly of the last named point, said point being 375.43 feet southerly from the intersection of the northerly line of Altadena Avenue with a line bearing N 14° 18' 30" from the intersection of the southerly line of Altadena Avenue with the easterly line of Landis Street, establish the grade elevation at 316.61 feet. At a point on the westerly line of Altadena Avenue distant 194.55 feet northerly of the last described point, establish the grade elevation at 318.74 feet; at a point on the westerly line of Altadena Avenue distant 21.98 feet northerly of the last named point, establish the grade elevation at 318.82 feet; at a point on the westerly line of Altadena Avenue distant 23.24 feet northerly of the last named point, establish the grade elevation at 318.65 feet; at a point on the westerly line of Altadena Avenue distant 22.61 feet northerly of the last named point, establish the grade elevation at 318.17 feet; at a point on the westerly line of Altadena Avenue distant 22.61 feet northerly of the last named point, establish the grade elevation at 317.40 feet; at a point on the westerly line of Altadena Avenue distant 22.61 feet northerly of the last named point, establish the grade elevation at 316.34 feet; at a point on the westerly line of Altadena Avenue distant 22.61 feet northerly of the last named point, establish the grade elevation at 314.99 feet.

At the intersection of the northerly line of Altadena Avenue with a line bearing N 14° 18' 30" W from the intersection of the southerly line of Altadena Avenue with the easterly line of Landis Street, establish the grade elevation at 312.00 feet.

SECTION 11. And the grade of Altadena Avenue between the points hereinbefore mentioned, shall have a uniform ascent and descent; all of said grade elevations to be established are in relation to the datum line of levels as fixed by Section 62.01 and Section 62.02 of the San Diego Municipal Code of said City.

SECTION 111. This Ordinance shall take effect and be in force on the thirty-first day from and after its passage.

Presented by A. K. Fogg  
City Engineer

Approved as to form:

J. W. Campbell, KRW  
City Manager

J. F. DU PAUL  
City Attorney

By Mona K. Anderson  
Deputy City Attorney



I HEREBY CERTIFY that the money required for the appropriation made and/or indebtedness and/or obligation incurred by reason of the provisions of the foregoing ordinance is in the Treasury, and that it is otherwise unencumbered.

Dated.....

Auditor and Comptroller of The City of San Diego, California

By..... Deputy.

Passed and adopted by the Council of the City of San Diego, California, this.....5th.....day of

July, 1955

, by the following vote, to-wit:

YEAS—Councilmen: Williams, Schneider, Kerrigan, Curran, Evenson, Mayor Dail

NAYS—Council men None

ABSENT—Council man Burgener

*Charles Dail*  
Mayor of The City of San Diego, California

FRED W. SICK  
City Clerk of The City of San Diego, California

By *Helen M. Willig* Deputy.



I HEREBY CERTIFY that the foregoing ordinance was not finally passed until six calendar days had elapsed between the day of its introduction and the day of its final passage, to-wit, on the..... day of....., 195....., and on the..... day of....., 195.....

I FURTHER CERTIFY that said ordinance was read in full prior to its final passage.

I FURTHER CERTIFY that the reading of said ordinance in full prior to its final passage was dispensed with by a vote of not less than four members of the Council, and that there was available for the consideration of each member of the Council prior to the day of its final passage a written or printed copy of said ordinance.

City Clerk of The City of San Diego, California

By..... Deputy.



I HEREBY CERTIFY that the foregoing ordinance was passed on the day of its introduction, to-wit, on the.....5th.....day of.....July....., 1955....., said ordinance being of the kind and character authorized for passage on its introduction by Section 16 of the Charter.

~~I FURTHER CERTIFY that the final reading of said ordinance was in full.~~

I FURTHER CERTIFY that the reading of said ordinance in full was dispensed with by a vote of not less than four members of the Council, and that there was available for the consideration of each member of the Council prior to the day of its passage a written or printed copy of said ordinance.

FRED W. SICK  
City Clerk of The City of San Diego, California

By *Helen M. Willig* Deputy.



*A.M.W.*  
DOCUMENT No. 515812

Date JUL - 1 1955

OFFICE OF THE CITY CLERK  
SAN DIEGO, CALIFORNIA

ORDINANCE No. 6573

Estbl. grade of Altadena Ave.

bet. its southerly term.

and intersection with Landis St.

INTRODUCED

JUL 5 1955

Moved by *K*

Seconded by *W*

ADOPTED BY COUNCIL

JUL 5 1955

Moved by *K*

Seconded by *W*

GOES INTO EFFECT

Recorded on Film Roll 98 6

No. ....

SAN DIEGO, CALIFORNIA

JUL 1 10 31 AM 1955

RECEIVED  
CITY CLERK'S OFFICE

00282

ORDINANCE NO. 6574 (New Series)

AN ORDINANCE ESTABLISHING THE GRADE OF STERLING COURT IN THE CITY OF SAN DIEGO CALIFORNIA (1) BETWEEN THE WEST TERMINATION IN OAK PARK ANNEX AND THE WESTERLY LINE OF ALTADENA AVENUE (2) BETWEEN THE EASTERLY LINE OF ALTADENA AVENUE AND THE WESTERLY LINE OF LEMONA AVENUE

BE IT ORDAINED By the Council of the City of San Diego, California, as follows:

SECTION 1. That the grade of (1) ~~STERLING COURT~~ IN THE City of San Diego, California between the west termination in Oak Park Annex and the westerly line of Altadena Avenue be, and the same is hereby established as follows:

At the west termination of the north line of Sterling Court establish the grade elevation at 312.70 feet. At a point on the north line of Sterling Court distant 35.00 feet, more or less, east of the last described point, said point being 5.00 feet west from the intersection of the north line of Sterling Court with the west line of 50TH Street, establish the grade elevation at 314.84 feet. At the intersection of the north line of Sterling Court with the west line of 50TH Street, establish the grade elevation at 315.20 feet. At the intersection of the north line of Sterling Court with the east line of 50TH Street, establish the grade elevation at 317.30 feet. At a point on the north line of Sterling Court distant 5.00 feet east of the last described point, establish the grade elevation at 317.35 feet; at a point on the north line of Sterling Court distant 5.00 feet east of the last named point, establish the grade elevation at 317.41 feet; at a point on the north line of Sterling Court distant 20.00 feet east of the last named point, establish the grade elevation at 317.56 feet; at a point on the north line of Sterling Court distant 20.00 feet east of the last named point, establish the grade elevation at 317.39 feet; at a point on the north line of Sterling Court distant 20.00 feet east of the last named point, establish the grade elevation at 316.91 feet; at a point on the north line of Sterling Court distant 160.00 feet east of the last named point, establish the grade elevation at 311.88 feet; at a point on the north line of Sterling Court distant 20.00 feet east of the last named point, establish the grade elevation at 311.34 feet; at a point

on the north line of Sterling Court distant 20.00 feet east of the last named point, establish the grade elevation at 310.97 feet; at a point on the north line of Sterling Court distant 10.00 feet east of the last named point, establish the grade elevation at 310.85 feet; at a point on the north line of Sterling Court distant 9.98 feet east of the last named point, establish the grade elevation at 310.76 feet; at a point on the north line of Sterling Court distant 8.34 feet east of the last named point, establish the grade elevation at 310.70 feet; at a point on the north line of Sterling Court distant 11.66 feet east of the last named point, establish the grade elevation at 310.73 feet; at a point on the north line of Sterling Court distant 20.00 feet east of the last named point, establish the grade elevation at 310.85 feet; at a point on the north line of Sterling Court distant 20.00 feet east of the last named point, establish the grade elevation at 311.16 feet; at a point on the north line of Sterling Court distant 54.00 feet, more or less, east of the last named point, said point being 6.02 feet west of the intersection of the north line of Sterling Court with the westerly line of Altadena Avenue, establish the grade elevation at 312.20 feet.

At the intersection of the north line of Sterling Court with the westerly line of Altadena Avenue, establish the grade elevation at 312.30 feet.

At the west termination of the south line of Sterling Court, establish the grade elevation at 312.90 feet. At a point on the south line of Sterling Court distant 40.00 feet east of the last described point, establish the grade elevation at 314.82 feet; at a point on the south line of Sterling Court distant 20.00 feet east of the last named point, establish the grade elevation at 315.84 feet; at a point on the south line of Sterling Court distant 20.00 feet east of the last named point, establish the grade elevation at 316.58 feet; at a point on the south line of Sterling Court distant 20.00 feet east of the last named point, establish the grade elevation at 317.04 feet; at a point on the south line of Sterling Court distant 20.00 feet east of the last named point, establish the grade elevation at 317.22 feet; at a point on the south line of Sterling Court distant 20.00 feet east of the last named point, establish the grade elevation at 317.12 feet; at a point on the south line of Sterling Court distant 20.00 feet east of the last named point, establish the grade elevation at 316.74 feet; at a

point on the south line of Sterling Court distant 160.00 feet east of the last named point, establish the grade elevation at 312.57 feet; at a point on the south line of Sterling Court distant 20.00 feet east of the last named point, establish the grade elevation at 312.12 feet; at a point on the south line of Sterling Court distant 20.00 feet east of the last named point, establish the grade elevation at 311.83 feet; at a point on the south line of Sterling Court distant 20.00 feet east of the last named point, establish the grade elevation at 311.70 feet; at a point on the south line of Sterling Court distant 20.00 feet east of the last named point, establish the grade elevation at 311.71 feet; at a point on the south line of Sterling Court distant 20.00 feet east of the last named point, establish the grade elevation at 311.88 feet; at a point on the south line of Sterling Court distant 20.00 feet east of the last named point, establish the grade elevation at 312.20 feet; at a point on the south line of Sterling Court distant 45.00 feet more or less, east of the last named point, said point being 15.00 feet west from the intersection of the south line of Sterling Court and the westerly line of Altadena Avenue, establish the grade elevation at 313.10 feet; at a point on the south line of Sterling Court distant 10.00 feet east of the last described point, establish the grade elevation at 313.40 feet.

At the intersection of the south line of Sterling Court with the westerly line of Altadena Avenue, establish the grade elevation at 313.60 feet.

SECTION 11. That the grade of Sterling Court between the easterly line of Altadena Avenue and the westerly line of Lemona Avenue be, and the same is hereby established as follows:

At the intersection of the north line of Sterling Court with the easterly line of Altadena Avenue, establish the grade elevation at 315.92 feet; at a point on the north line of Sterling Court distant 4.06 feet east of the last described point, establish the grade elevation at 315.90 feet; at a point on the north line of Sterling Court distant 8.11 feet east of the last named point, establish the grade elevation at 316.10 feet; at a point on the north line of Sterling Court distant 53.89 feet east of the last named point, establish the grade elevation at 317.39 feet; at a point on the north line of Sterling Court distant 20.00 feet east of the last named point, establish the grade elevation at 317.74 feet; at a point on the north line of Sterling Court distant 20.00 feet east of the last named point, establish the grade elevation at 317.79 feet; at

a point on the north line of Sterling Court distant 10.00 feet east of the last named point, establish the grade elevation at 317.71 feet; at a point on the north line of Sterling Court distant 10.00 feet east of the last named point, establish the grade elevation at 317.56 feet; at a point on the north line of Sterling Court distant 20.00 feet east of the last named point, establish the grade elevation at 317.04 feet; at a point on the north line of Sterling Court distant 20.00 feet east of the last named point, establish the grade elevation at 316.24 feet; at a point on the north line of Sterling Court distant 160.00 feet east of the last named point, establish the grade elevation at 308.69 feet; at a point on the north line of Sterling Court distant 20.00 feet east of the last named point, establish the grade elevation at 307.81 feet; at a point on the north line of Sterling Court distant 20.00 feet east of the last named point, establish the grade elevation at 307.05 feet; at a point on the north line of Sterling Court distant 20.00 feet east of the last named point, establish the grade elevation at 306.40 feet; at a point on the north line of Sterling Court distant 20.00 feet east of the last named point, establish the grade elevation at 305.89 feet; at a point on the north line of Sterling Court distant 65.34 feet, more or less, east of the last named point, said point being 25.31 feet east from the intersection of the north line of Sterling Court with the southwesterly line of Lemona Avenue, establish the grade elevation at 304.40 feet; at a point on the north line of Sterling Court distant 12.93 feet east of the last described point, establish the grade elevation at 304.10 feet.

At the intersection of the north line of Sterling Court with the southwesterly line of Lemona Avenue, establish the grade elevation at 304.42 feet. At the intersection of the south line of Sterling Court with the easterly line of Altadena Avenue, establish the grade elevation at 315.50 feet; at a point on the south line of Sterling Court distant 6.02 feet east of the last described point, establish the grade elevation at 315.70 feet; at a point on the south line of Sterling Court distant 53.89 feet east of the last named point, establish the grade elevation at 317.00 feet; at a point on the south line of Sterling Court distant 20.00 feet east of the last named point, establish the grade elevation at 317.34 feet; at a point on the south line of Sterling Court distant 20.00 feet east of the last named point, establish the grade elevation at 317.40 feet; at a point on

the south line of Sterling Court 10.00 feet east of the last named point, establish the grade elevation at 317.32 feet; at a point on the south line of Sterling Court distant 10.00 feet east of the last named point, establish the grade elevation at 317.18 feet; at a point on the south line of Sterling Court distant 20.00 feet east of the last named point, establish the grade elevation at 316.67 feet; at a point on the south line of Sterling Court distant 20.00 feet east of the last named point, establish the grade elevation at 315.89 feet; at a point on the south line of Sterling Court distant 107.76 feet, more or less, east of the last named point, said point being 5.00 feet west from the intersection of the south line of Sterling Court with the westerly line of 51st Street, establish the grade elevation at 310.90 feet. At the intersection of the south line of Sterling Court with the westerly line of 51st Street, establish the grade elevation at 310.65 feet.

At the intersection of the south line of Sterling Court with the easterly line of 51st Street, establish the grade elevation at 308.30 feet; at a point on the south line of Sterling Court distant 5.00 feet easterly of the last described point, establish the grade elevation at 308.00 feet; at a point on the south line of Sterling Court distant 12.24 feet easterly of the last named point, establish the grade elevation at 307.41 feet; at a point on the south line of Sterling Court distant 20.00 feet easterly of the last named point, establish the grade elevation at 306.65 feet; at a point on the south line of Sterling Court distant 20.00 feet easterly of the last named point, establish the grade elevation at 306.00 feet; at a point on the south line of Sterling Court distant 20.00 feet easterly of the last named point, establish the grade elevation at 305.44 feet; at a point on the south line of Sterling Court distant 65.34 feet, more or less, easterly of the last named point, said point being 86.25 feet west from the intersection of the southwesterly line of Sterling Court with the westerly line of Lemona Avenue, establish the grade elevation at 303.60 feet. At the intersection of the southwesterly line of Sterling Court with the westerly line of Lemona Avenue, establish the grade elevation at 296.65 feet

SECTION III. And the grade of Sterling Court between the points hereinbefore mentioned, shall have a uniform ascent and descent; all of said grade elevations to be established are in relation to the datum line of levels as fixed

00295

by Section 62.01 and Section 62.02 of the San Diego Municipal Code of said City.

SECTION IV. This Ordinance shall take effect and be in force on the thirty-first day from and after its passage.

Presented by AK Foy  
City Engineer

Approved as to form:

J. F. DU PAUL  
City Attorney

RW Campbell K13W  
City Manager

By Thomas H. Anderson  
Deputy City Attorney



I HEREBY CERTIFY that the money required for the appropriation made and/or indebtedness and/or obligation incurred by reason of the provisions of the foregoing ordinance is in the Treasury, and that it is otherwise unencumbered.

Dated.....

Auditor and Comptroller of The City of San Diego, California

By..... Deputy.

Passed and adopted by the Council of the City of San Diego, California, this.....5th.....day of July, 1955....., by the following vote, to-wit:

YEAS—Councilmen:.....Williams, Schneider, Kerrigan, Curran, Evenson, Mayor Dail.....

NAYS—Council men..... None.....

ABSENT—Council man..... Burgener.....

*Charles Dail*  
Mayor of The City of San Diego, California

FRED W. SICK  
City Clerk of The City of San Diego, California



By..... *Helen M. Willig* Deputy.

I HEREBY CERTIFY that the foregoing ordinance was not finally passed until six calendar days had elapsed between the day of its introduction and the day of its final passage, to-wit, on the..... day of....., 195....., and on the..... day of....., 195.....

I FURTHER CERTIFY that said ordinance was read in full prior to its final passage.

I FURTHER CERTIFY that the reading of said ordinance in full prior to its final passage was dispensed with by a vote of not less than four members of the Council, and that there was available for the consideration of each member of the Council prior to the day of its final passage a written or printed copy of said ordinance.

.....  
City Clerk of The City of San Diego, California



By..... Deputy.

I HEREBY CERTIFY that the foregoing ordinance was passed on the day of its introduction, to-wit, on the.....5th.....day of.....July....., 195...5, said ordinance being of the kind and character authorized for passage on its introduction by Section 16 of the Charter.

~~I FURTHER CERTIFY that the final reading of said ordinance was in full.~~

I FURTHER CERTIFY that the reading of said ordinance in full was dispensed with by a vote of not less than four members of the Council, and that there was available for the consideration of each member of the Council prior to the day of its passage a written or printed copy of said ordinance.

FRED W. SICK  
City Clerk of The City of San Diego, California

By..... *Helen M. Willig* Deputy.....00297



*A. H. W.*

515943

DOCUMENT No.....

JUL - 1 1955

Date.....

OFFICE OF THE CITY CLERK  
SAN DIEGO, CALIFORNIA

6574

ORDINANCE No. ....

Estbl. grade of Sterling Court

bet. term. in Oak Park Annex;

and Altadena Ave, and bet.

Altadena Ave and Lemona Ave.

INTRODUCED

JUL 5 1955

Moved by *C*

Seconded by *K*

ADOPTED BY COUNCIL

JUL 5 1955

Moved by *C*

Seconded by *K*

GOES INTO EFFECT

Recorded on Film Roll

98

17

No.....

SAN DIEGO, CALIFORNIA

JUL 1 10 21 AM 1955

RECEIVED  
CITY CLERK'S OFFICE

00230

ORDINANCE NO. 6575 (New Series)

AN ORDINANCE ESTABLISHING THE GRADE OF 50TH STREET IN THE CITY OF SAN DIEGO, CALIFORNIA, BETWEEN THE NORTH LINE OF STERLING COURT AND THE NORTH TERMINATION OF 50TH STREET IN OAK PARK ANNEX

BE IT ORDAINED BY the Council of the City of San Diego, California, as follows:

SECTION 1. That the grade of 50th Street in the City of San Diego, California, between the north line of Sterling Court and the north termination of 50th Street in Oak Park Annex be, and the same is hereby established as follows:

At the intersection of the east line of 50th Street with the north line of Sterling Court, establish the grade elevation at 317.30 feet; at a point on the east line of 50th Street distant 8.00 feet north of the last described point, establish the grade elevation at 317.35 feet. At the north termination of the east line of 50th Street, establish the grade elevation at 318.80 feet.

At the intersection of the west line of 50th Street with the north line of Sterling Court, establish the grade elevation at 315.70 feet; at a point on the west line of 50th Street distant 8.00 feet north of the last described point, establish the grade elevation at 316.05 feet; at a point on the west line of 50th Street distant 20.00 feet north of the last named point, establish the grade elevation at 316.95 feet; at a point on the west line of 50th Street distant 20.00 feet north of the last named point, establish the grade elevation at 317.48 feet. At the north termination of the west line of 50th Street, establish the grade elevation at 318.30 feet.

SECTION 11. And the grade of 52nd Street between the points hereinbefore mentioned, shall have a uniform ascent and descent; all of said grade elevations to be established are in relation to the datum line of levels as fixed by Section 62.01 and Section 62.02 of the San Diego Municipal Code of said City.

SECTION 111. This Ordinance shall take effect and be in force on the thirty-first day from and after its passage.

Presented by

A. K. Fozz  
City Engineer

Approved as to form:

J. F. DU PAUL  
City Attorney

W. Campbell KBW  
City Manager

By

Monica N. Anderson  
Deputy City Attorney

00239

I HEREBY CERTIFY that the money required for the appropriation made and/or indebtedness and/or obligation incurred by reason of the provisions of the foregoing ordinance is in the Treasury, and that it is otherwise unencumbered.

Dated .....

Auditor and Comptroller of The City of San Diego, California

By ..... Deputy.

Passed and adopted by the Council of the City of San Diego, California, this 5th day of July, 1955, by the following vote, to-wit:

YEAS—Councilmen: Williams, Schneider, Kerrigan, Curran, Evenson, Mayor Dail

NAYS—Council men ..... None

ABSENT—Council man ..... Burgener

*Charles Dail*  
Mayor of The City of San Diego, California

FRED W. SICK  
City Clerk of The City of San Diego, California



By *Helen M. Willig* Deputy.

I HEREBY CERTIFY that the foregoing ordinance was not finally passed until six calendar days had elapsed between the day of its introduction and the day of its final passage, to-wit, on the ..... day of ....., 195....., and on the ..... day of ....., 195.....,

I FURTHER CERTIFY that said ordinance was read in full prior to its final passage.

I FURTHER CERTIFY that the reading of said ordinance in full prior to its final passage was dispensed with by a vote of not less than four members of the Council, and that there was available for the consideration of each member of the Council prior to the day of its final passage a written or printed copy of said ordinance.

.....  
City Clerk of The City of San Diego, California



By ..... Deputy.

I HEREBY CERTIFY that the foregoing ordinance was passed on the day of its introduction, to-wit, on the 5th day of July, 1955, said ordinance being of the kind and character authorized for passage on its introduction by Section 16 of the Charter.

~~I FURTHER CERTIFY that the final reading of said ordinance was in full.~~

I FURTHER CERTIFY that the reading of said ordinance in full was dispensed with by a vote of not less than four members of the Council, and that there was available for the consideration of each member of the Council prior to the day of its passage a written or printed copy of said ordinance.

FRED W. SICK  
City Clerk of The City of San Diego, California



By *Helen M. Willig* Deputy.

DOCUMENT No. 515844

JUL - 1 1955

Date .....

OFFICE OF THE CITY CLERK  
SAN DIEGO, CALIFORNIA

ORDINANCE No. 6575

Estb. grade of 50th St, bet.

Sterling Ct and north term. of

50th St in Oak Park Annex

INTRODUCED

JUL 5 1955

Moved by E

Seconded by K

ADOPTED BY COUNCIL

JUL 5 1955

Moved by E

Seconded by K

GOES INTO EFFECT

Recorded on Film Roll

No. 98 8

SAN DIEGO, CALIFORNIA

JUL 1 10 30 AM 1955

RECEIVED  
CITY CLERK'S OFFICE

00298

ORDINANCE NO. 6576 (New Series)

AN ORDINANCE ESTABLISHING THE GRADE OF 51ST STREET IN THE CITY OF SAN DIEGO, CALIFORNIA, BETWEEN THE SOUTH LINE OF STERLING COURT AND THE SOUTHERLY TERMINATION OF 51ST STREET IN OAK PARK ANNEX

BE IT ORDAINED By the Council of the City of San Diego, California, as follows:

SECTION 1. That the grade of 51ST Street in the City of San Diego, California, between the south line of Sterling Court and the southerly termination of 51ST Street in Oak Park Annex be, and the same is hereby established as follows:

At the intersection of the easterly line of 51ST Street with the south line of Sterling Court, establish the grade elevation at 308.80 feet; at a point on the easterly line of 51st Street distant 8.00 feet southerly of the last described point, establish the grade elevation at 309.70 feet; at a point on the easterly line of 51st Street distant 52.00 feet southerly of the last named point, establish the grade elevation at 316.28 feet; at a point on the easterly line of 51st Street distant 20.00 feet southerly of the last named point, establish the grade elevation at 318.56 feet; at a point on the easterly line of 51st Street distant 20.00 feet southerly of the last named point, establish the grade elevation at 320.35 feet; at a point on the easterly line of 51st Street distant 20.00 feet southerly of the last named point, establish the grade elevation at 321.62 feet; at a point on the easterly line of 51st Street distant 20.00 feet southerly of the last named point, establish the grade elevation at 322.39 feet; at a point on the easterly line of 51st Street distant 20.00 feet southerly of the last named point, establish the grade elevation at 322.76 feet; at a point on the easterly line of 51st Street distant 20.00 feet southerly of the last named point, establish the grade elevation at 322.45 feet; at a point on the easterly line of 51st Street distant 20.00 feet southerly of the last named point, establish the grade elevation at 321.75 feet; at a point on the easterly line of 51st Street distant 20.00 feet southerly of the last named point, establish the grade elevation at 320.54 feet; at a point on the easterly line of 51st Street distant 40.00 feet southerly of the last named point, establish the grade elevation at 317.62 feet; at a point on the easterly line of 51st Street distant 20.00 feet southerly of the last named point, establish the grade elevation at

316.03 feet; at a point on the easterly line of 51st Street distant 20.00 feet southerly of the last named point, establish the grade elevation at 314.19 feet; at a point on the easterly line of 51st Street distant 20.00 feet southerly of the last named point, establish the grade elevation at 312.10 feet; at a point on the easterly line of 51st Street distant 20.00 feet southerly of the last named point, establish the grade elevation at 309.75 feet. At the southerly termination of the easterly line of 51st Street, establish the grade elevation at 307.30 feet.

At the intersection of the westerly line of 51st Street with the south line of Sterling Court, establish the grade elevation at 310.30 feet; at a point on the westerly line of 51st Street distant 8.00 feet southerly of the last described point, establish the grade elevation at 310.50 feet; at a point on the westerly line of 51st Street distant 5.00 feet southerly of the last named point, establish the grade elevation at 310.85 feet; at a point on the westerly line of 51st Street distant 47.00 feet southerly of the last named point, establish the grade elevation at 316.78 feet; at a point on the westerly line of 51st Street distant 20.00 feet southerly of the last named point, establish the grade elevation at 319.06 feet; at a point on the westerly line of 51st Street distant 20.00 feet southerly of the last named point, establish the grade elevation at 320.85 feet; at a point on the westerly line of 51st Street distant 20.00 feet southerly of the last named point, establish the grade elevation at 322.12 feet; at a point on the westerly line of 51st Street distant 20.00 feet southerly of the last named point, establish the grade elevation at 322.89 feet; at a point on the westerly line of 51st Street distant 20.00 feet southerly of the last named point, establish the grade elevation at 323.26 feet; at a point on the westerly line of 51st Street distant 20.00 feet southerly of the last named point, establish the grade elevation at 322.95 feet; at a point on the westerly line of 51st Street distant 20.00 feet southerly of the last named point, establish the grade elevation at 322.25 feet; at a point on the westerly line of 51st Street distant 20.00 feet southerly of the last named point, establish the grade elevation at 321.04 feet; at a point on the westerly line of 51st Street distant 40.00 feet southerly of the last named point, establish the grade elevation at 318.12 feet; at a point on the westerly line of 51st Street distant 20.00 feet southerly of the last named point, establish the grade elevation at 316.53; at a point on the westerly line of 51st Street distant 20.00 feet southerly of the last named point, establish the grade elevation at

314.70 feet; at a point on the westerly line of 51st Street distant 20.00 feet southerly of the last named point, establish the grade elevation at 312.60 feet; at a point on the westerly line of 51st Street distant 20.00 feet southerly of the last named point, establish the grade elevation at 310.27 feet. At the southerly termination of the westerly line of 51st Street establish the grade elevation at 307.80 feet.

SECTION 11. And the grade of 51st Street between the points hereinbefore mentioned, shall have a uniform ascent and descent; all of said grade elevations to be established are in relation to the datum line of levels as fixed by Section 62.01 and Section 62.02 of the San Diego Municipal Code of said City.

SECTION 111. This Ordinance shall take effect and be in force on the thirty-first day from and after its passage.

Presented by *A. K. Fogg*  
City Engineer

Approved as to form:

J. F. DU PAUL  
City Attorney

*O. W. Campbell* 1134  
City Manager

By *Myron N. Anderson*  
Deputy City Attorney

00304



I HEREBY CERTIFY that the money required for the appropriation made and/or indebtedness and/or obligation incurred by reason of the provisions of the foregoing ordinance is in the Treasury, and that it is otherwise unencumbered.

Dated \_\_\_\_\_ Auditor and Comptroller of The City of San Diego, California

By \_\_\_\_\_ Deputy.

Passed and adopted by the Council of the City of San Diego, California, this 5th day of July, 1955, by the following vote, to-wit:

YEAS—Councilmen: Williams, Schneider, Kerrigan, Curran, Evenson, Mayor Dail

NAYS—Council men None

ABSENT—Council man Burgener

*Charles Dail*  
Mayor of The City of San Diego, California

FRED W. SICK  
City Clerk of The City of San Diego, California

By *Helen M. Wilbig* Deputy.



I HEREBY CERTIFY that the foregoing ordinance was not finally passed until six calendar days had elapsed between the day of its introduction and the day of its final passage, to-wit, on the \_\_\_\_\_ day of \_\_\_\_\_, 195\_\_\_\_, and on the \_\_\_\_\_ day of \_\_\_\_\_, 195\_\_\_\_.

I FURTHER CERTIFY that said ordinance was read in full prior to its final passage.

I FURTHER CERTIFY that the reading of said ordinance in full prior to its final passage was dispensed with by a vote of not less than four members of the Council, and that there was available for the consideration of each member of the Council prior to the day of its final passage a written or printed copy of said ordinance.

\_\_\_\_\_  
City Clerk of The City of San Diego, California

By \_\_\_\_\_ Deputy.



I HEREBY CERTIFY that the foregoing ordinance was passed on the day of its introduction, to-wit, on the 5th day of July, 1955, said ordinance being of the kind and character authorized for passage on its introduction by Section 16 of the Charter.

~~I FURTHER CERTIFY that the final reading of said ordinance was in full.~~

I FURTHER CERTIFY that the reading of said ordinance in full was dispensed with by a vote of not less than four members of the Council, and that there was available for the consideration of each member of the Council prior to the day of its passage a written or printed copy of said ordinance.

FRED W. SICK  
City Clerk of The City of San Diego, California

By *Helen M. Wilbig* Deputy.



*A. H. W.*  
DOCUMENT NO. 515845

FILED JUL 1 1955

OFFICE OF THE CITY CLERK  
SAN DIEGO, CALIFORNIA

Ordinance No. 6576

Estbl. grade of 51st St.

bet. Sterling Court and

the southerly term. of

51st St an Oak Park Annex

*W*  
*E* Introduced

JUL 5 1955

*W*  
*E* Introduced

JUL 5 1955

SAN DIEGO, CALIFORNIA

JUL 1 10 30 AM 1955

RECEIVED  
CITY CLERK'S OFFICE

98 9

FIRM ROLL NO. \_\_\_\_\_

00301

6577

ORDINANCE NO. \_\_\_\_\_

AN ORDINANCE AMENDING SECTION 83.01.1 OF THE SAN DIEGO MUNICIPAL CODE CONCERNING PEDESTRIAN USE OF WABASH BOULEVARD BETWEEN THIRTY-SECOND STREET AND LANDIS STREET IN THE CITY OF SAN DIEGO.

BE IT ORDAINED By the Council of The City of San Diego, as follows:

Section 1. That Section 83.01.1 of the San Diego Municipal Code be, and the same is hereby amended to read as follows:

"SEC. 83.01.1 PEDESTRIANS RESTRICTED FROM USE OF WABASH BOULEVARD

"It shall be unlawful for any pedestrian to walk along or across the roadway of Wabash Boulevard, between Thirty-second Street and Landis Street in The City of San Diego, except at the intersections of Wabash Boulevard with National Avenue and Ocean View Boulevard, other than in pursuit of authorized activities by properly designated personnel, or in the event of emergencies involving vehicles on said Boulevard."

Section 2. This ordinance shall take effect and be in force on the thirty-first day from and after its passage.

Presented By J. W. Campbell, KBW

Approved As  
To Form By J. F. DuPAUL, City Attorney

By Hayes E. Kay  
Deputy City Attorney

00307

I HEREBY CERTIFY that the money required for the appropriation made and/or indebtedness and/or obligation incurred by reason of the provisions of the foregoing ordinance is in the Treasury, and that it is otherwise unencumbered.

Dated.....

Auditor and Comptroller of The City of San Diego, California

By..... Deputy.

Passed and adopted by the Council of the City of San Diego, California, this 7th day of July, 1955, by the following vote, to-wit:

YEAS—Councilmen: Burgener, Williams, Schneider, Kerrigan, Curran, Evenson, Mayor Dail

NAYS—Council men None

ABSENT—Council men None

Char Dail Mayor of The City of San Diego, California

FRED W. SICK City Clerk of The City of San Diego, California



By Helen M. Willig Deputy.

I HEREBY CERTIFY that the foregoing ordinance was not finally passed until six calendar days had elapsed between the day of its introduction and the day of its final passage, to-wit, on the 30th day of June, 1955, and on the 7th day of July, 1955.

I FURTHER CERTIFY that said ordinance was read in full prior to its final passage.

I FURTHER CERTIFY that the reading of said ordinance in full prior to its final passage was dispensed with by a vote of not less than four members of the Council, and that there was available for the consideration of each member of the Council prior to the day of its final passage a written or printed copy of said ordinance.

FRED W. SICK

City Clerk of The City of San Diego, California



By Helen M. Willig Deputy.

I HEREBY CERTIFY that the foregoing ordinance was passed on the day of its introduction, to-wit, on the day of 1955, said ordinance being of the kind and character authorized for passage on its introduction by Section 16 of the Charter.

I FURTHER CERTIFY that the final reading of said ordinance was in full.

I FURTHER CERTIFY that the reading of said ordinance in full was dispensed with by a vote of not less than four members of the Council, and that there was available for the consideration of each member of the Council prior to the day of its passage a written or printed copy of said ordinance.

City Clerk of The City of San Diego, California



By..... Deputy.

L. A. W.

DOCUMENT No. 515684

Date JUN 29 1955

OFFICE OF THE CITY CLERK  
SAN DIEGO, CALIFORNIA

6577

ORDINANCE No. ....  
Amend. Sec. 83.01.1 of Mun.

Code re: pedestrian use of

Wabash Blvd bet. 32nd St

& Landis St-Pedestrians

restricted from Use of

~~Wabash Blvd.~~

INTRODUCED

JUN 30 1955

Moved by *W*

Seconded by *B*

ADOPTED BY COUNCIL

JUL 7 1955

Moved by *B*

Seconded by *S*

GOES INTO EFFECT

Recorded on Film Roll

No. 98 55

00306

# Affidavit of Publication

\$14.95

STATE OF CALIFORNIA,  
COUNTY OF SAN DIEGO, } SS.  
CITY OF SAN DIEGO.

### ORDINANCE NO. 6577

AN ORDINANCE AMENDING SECTION 83.01.1 OF THE SAN DIEGO MUNICIPAL CODE CONCERNING PEDESTRIAN USE OF WABASH BOULEVARD BETWEEN THIRTY-SECOND STREET AND LANDIS STREET IN THE CITY OF SAN DIEGO.

BE IT ORDAINED By the Council of The City of San Diego, as follows:  
Section 1. That Section 83.01.1 of the San Diego Municipal Code be, and the same is hereby amended to read as follows:

"SEC. 83.01.1 PEDESTRIANS RESTRICTED FROM USE OF WABASH BOULEVARD

"It shall be unlawful for any pedestrian to walk along or across the roadway of Wabash Boulevard, between Thirty-second Street and Landis Street in The City of San Diego, except at the intersections of Wabash Boulevard with National Avenue and Ocean View Boulevard, other than in pursuit of authorized activities by properly designated personnel, or in the event of emergencies involving vehicles on said Boulevard."

Section 2. This ordinance shall take effect and be in force on the thirty-first day from and after its passage.

Passed and adopted by the Council of the City of San Diego, California, this 7th day of July, 1955, by the following vote, to-wit:

YEAS - Councilmen: BURGNER, WILHAMS, SCHNEIDER, KERRIGAN, CURRAN, EVENSON, Mayor DAIL

NAYS - Councilmen: None.

ABSENT - Councilmen: None.

CHARLES C. DAIL,  
Mayor of The City  
of San Diego, California.

(Seal) FRED W. SICK,  
City Clerk of The City  
of San Diego, California.

By HELEN M. WILLIG, Deputy.

I HEREBY CERTIFY that the foregoing ordinance was not finally passed until six calendar days had elapsed between the day of its introduction and the day of its final passage, to-wit, on the 30th day of June, 1955, and on the 7th day of July, 1955.

I FURTHER CERTIFY that the reading of said ordinance in full prior to its final passage was dispensed with by a vote of not less than four members of the Council, and that there was available for the consideration of each member of the Council prior to the day of its final passage a written or printed copy of said ordinance.

(Seal) FRED W. SICK,  
City Clerk of The City  
of San Diego, California.

By HELEN M. WILLIG, Deputy.

7/15

In the matter of the publication of ORDINANCE  
NO 6577 - WABASH BOULEVARD USE

J. A. Denton, being duly sworn, deposes and says: That he is a resident of the County of San Diego, State of California, over twenty-one years of age, and not interested as a party or otherwise in the above-named matter.

That he is the principal clerk of the printers of The San Diego Union, a newspaper published daily in the City of San Diego, County of San Diego, State of California, and of general circulation in said City; that as such principal clerk he has charge of all the advertisements published in said newspaper; that the said ORDINANCE

of which the annexed clipping is a copy, has been published in said newspaper for the period of ONE (1) days, to-wit: upon the 15th

days of JULY, 1955, and upon the

days of

19....., and that said publication was made in the said newspaper proper, and not in a supplement thereof.

Subscribed and sworn to before me, this 19th

day of July A. D. 1955

FRED W. SICK

City Clerk of the City of San Diego, California

(Seal)

By Edna B. Robinson  
Deputy.



ORDINANCE NO. \_\_\_\_\_  
(New Series)

6578

AN ORDINANCE APPROVING THE ANNEXATION TO THE CITY OF SAN DIEGO OF CERTAIN UNINHABITED TERRITORY IN THE COUNTY OF SAN DIEGO, STATE OF CALIFORNIA, KNOWN AND DESIGNATED AS "RANCHO HILLS SOUTH," AND WHICH TERRITORY SHALL BE ADDED TO THE SAN DIEGO UNIFIED SCHOOL DISTRICT.

WHEREAS, on the 27th day of April, 1955, there was filed in the office of the City Clerk of The City of San Diego a written petition for the annexation to, incorporation and inclusion in The City of San Diego and in the San Diego Unified School District of certain uninhabited territory particularly described in said petition, and hereinafter described, in the County of San Diego, State of California, which said territory is contiguous to The City of San Diego, pursuant to the Annexation of Uninhabited Territory Act of 1939, as amended; and

WHEREAS, said petition was signed by all of the owners of the area of the land in such territory and representing all of the assessed value of such territory according to the last preceding equalized assessment roll of the County of San Diego, in which such territory is situated; and

WHEREAS, said petition was accompanied by the written consent of all of the owners of said uninhabited territory subject to taxation that the same may be taxed to pay its proportionate share of any indebtedness or liability of The City of San Diego contracted prior to or existing at the time of the annexation thereof; and

WHEREAS, pursuant to the terms and provisions of said Annexation of Uninhabited Territory Act of 1939, as amended, the Council of The City of San Diego, at a regular meeting held on the 24th day of May, 1955, adopted a resolution giving notice of the proposed annexation, which resolution described the boundaries of the territory so proposed to be annexed to The City of San Diego, and designated such territory as "Rancho

00312



Hills South," and said resolution provided for a hearing to be held on the 5th day of July, 1955, at the hour of ten o'clock A. M., in the Council Chamber in the City and County Administration Building, Civic Center, San Diego, California, at a regular meeting of the City Council of said City, at which time any person owning real property within such territory proposed to be annexed and having any objections to the proposed annexation might appear before said City Council and show cause why such territory should not be so annexed; and

WHEREAS, the City Clerk of said City caused a copy of said resolution to be published twice, but not oftener than once a week, in The San Diego Union, a newspaper of general circulation published in said City, to-wit: upon the 3rd and 10th days of June, 1955, and also in the National City Star-News, a newspaper of general circulation published outside of the City but in the County in which is located the territory proposed to be annexed, to-wit: upon the 2nd and 9th days of June, 1955; and said City Clerk also caused written notice of such proposed annexation to be mailed to each person to whom land within the territory proposed to be annexed is assessed in the last equalized county assessment roll available on the date said proceedings were initiated, at the address shown on said assessment roll, or as known to said Clerk, and to any person who has filed his name and address and the designation of the lands in which he has any interest, either legal or equitable, with said Clerk; and

WHEREAS, on the 5th day of July, 1955, at ten o'clock A. M., at a regular meeting of the City Council of said City said hearing was held, and it was found that no protests were filed against such proposed annexation; NOW, THEREFORE,

BE IT ORDAINED By the Council of The City of San Diego, as follows:

Section 1. The City Council of The City of San Diego hereby approves the annexation to The City of San Diego of the following described territory situated in the County of San Diego, State of California, designated as "Rancho Hills South," to-wit:

All that portion of the unincorporated area in the County of San Diego, State of California, included within the following described boundaries:

1. Beginning at the most northwesterly corner of Lot 65, in Block 52, of Paradise Hills Unit No. 3, according to Map thereof No. 2101, filed in the Office of the County Recorder of San Diego County, California, said point of beginning being designated on said Map No. 2101 as the southwest corner of Paradise Hills Unit No. 2, Map No. 2068;
2. Thence South  $64^{\circ} 15' 50''$  East along the northeasterly boundary line of Lots 65 and 64 of said Block 52 of said Map No. 2101, being along the boundary line of The City of San Diego, a distance of 349.37 feet to a corner common to Lots 64 and 63 in said Block 52;
3. Thence North  $57^{\circ} 31' 45''$  East along the northwesterly line of said Lot 63 and along the said City boundary line a distance of 234.69 feet to an angle point therein;
4. Thence North  $32^{\circ} 00' 21''$  East, 113.21 feet to the most northerly corner of said Lot 63, Block 52;
5. Thence South  $68^{\circ} 35' 40''$  East along the northeasterly line of said Lot 63, being along the City boundary line, a distance of 100 feet to the most easterly corner of said Lot 63;
6. Thence South  $34^{\circ} 22' 40''$  West along the southeasterly line of said Lot 63 and along the said City boundary line, 150 feet to the most northerly corner of Lot 69 in said Block 52;
7. Thence South  $25^{\circ} 57' 10''$  East along the northeasterly line of said Lot 69, 191.88 feet;
8. Thence continuing along the said City boundary line and along the northeasterly line of said Lot 68, Block 52, South  $49^{\circ} 39' 20''$  East, 102.41 feet to the most easterly corner of said Lot 68;
9. Thence along the said City boundary line and along the most easterly line of said Lot 68, South  $25^{\circ} 00'$  West, 115 feet to the southeasterly corner of said Lot 68;
10. Thence continuing South  $25^{\circ} 00'$  West along the southeasterly line of Lots 67 and 66, being along the City boundary line, a distance of 249.85 feet to the most westerly corner of Lot 82 in Block 52;

11. Thence along the said City boundary line of The City of San Diego, and along a boundary line of Block 52 of said Map No. 2101 the following courses and distances: South  $45^{\circ} 26' 30''$  East, 186.12 feet; South  $57^{\circ} 35' 30''$  East, 244.02 feet; South  $72^{\circ} 50' 30''$  East, 112.81 feet; and South  $89^{\circ} 05' 30''$  East, 718.43 feet to the southeasterly corner of Lot 191 in said Block 52 of said Map No. 2101;
12. Thence easterly in a straight line along the easterly prolongation of the southerly line of said Lot 191 in said Block 52 to the southwest corner of Lot 16 in Block 53 of said Map No. 2101;
13. Thence South  $89^{\circ} 05' 30''$  East along the South line of said Lot 16, Block 53, 93.26 feet to the southeast corner thereof;
14. Thence continuing along the City boundary of The City of San Diego, being along a boundary line of said Map of Paradise Hills Unit No. 3, Map No. 2101, the following courses and distances: North  $7^{\circ} 07'$  East, 282.90 feet; North  $30^{\circ} 56' 30''$  East, 450.08 feet; North  $3^{\circ} 21' 30''$  West, 499.79 feet; North  $57^{\circ} 35'$  East, 179.87 feet to the most easterly corner of Lot 1, Block 53, of said Map No. 2101;
15. Thence along the City boundary line of The City of San Diego, South  $44^{\circ} 22'$  East, 126.5 feet;
16. Thence continuing along said City boundary line North  $64^{\circ} 30'$  East, 330 feet to the east line of Quarter Section 101 of Rancho de la Nacion, according to Map thereof by Morrill, No. 166;
17. Thence north along said east line and along the boundary line of the said City of San Diego to the northwest corner of the south half of Quarter Section 82 of said Rancho de la Nacion;
18. Thence east along the north line of the said South Half of said Quarter Section 82 and being along the boundary line of said The City of San Diego, to the northwest corner of the South Half of Quarter Section 75 of said Rancho de la Nacion;
19. Thence north along the west lines of Quarter Sections 75 and 76 and being along the city boundary line of The City of San Diego to the northwest corner of said Quarter Section 76 of said Rancho de la Nacion;
20. Thence east along the north line of said Quarter Section 76 to the northeast corner thereof;
21. Thence south along the east line of said Quarter Section 76 and Quarter Section 75 to the southeast corner of said Quarter Section 75;
22. Thence west along the south line of said Quarter Section 75 to the southeast corner of said Quarter Section 82;
23. Thence west along the south line of said Quarter Section 82 to an intersection with a line which is 330 feet easterly, measured parallel with and at

right angles to the north and south center line of Quarter Section 83 of said Rancho;

24. Thence south along said line to its intersection with the north line of the South Half of the North Half of said Quarter Section 83;
25. Thence west along the said north line of the South Half of the North Half of said Quarter Section 83 to its intersection with the east line of Quarter Section 100 of said Rancho de la Nacion;
26. Thence northerly along said east line to intersect with a line parallel with and distant at right angles southeasterly 90 feet from center line of Road Survey 643, as said road survey is shown on map in the County Surveyor's Office of the County of San Diego;
27. Thence Southwesterly along said parallel line to intersect a line drawn North  $18^{\circ} 34'$  West from Engineer's Station 36+16.83, of Road Survey 620, as said road survey is shown on map in the County Surveyor's Office of the County of San Diego;
28. Thence South  $18^{\circ} 34'$  East to the southerly line of said Road Survey 620;
29. Thence westerly, northwesterly and westerly along said southerly line of said Road Survey 620 to its intersection with the west line of said Quarter Section 100;
30. Thence northerly along the west line of said Quarter Section 100 and the west line of Quarter Section 101, being along a boundary line of the Map of Paradise Hills Unit No. 3, Map No. 2101, to the point of beginning.

That said territory hereinabove described, and designated as "Rancho Hills South," be, and the same is hereby added to the San Diego Unified School District.

Section 2. That the City Clerk of said City be, and he is hereby authorized and directed to file a certified copy of this ordinance in the office of the Secretary of State of the State of California, giving the date of its passage; and from and after the date of the filing of said document in the office of said Secretary of State the annexation of such territory so proposed to be annexed and described herein shall be deemed to be and shall be complete, and thenceforth such annexed territory shall be, to all intents and purposes, a part of The City of San Diego, and such annexed territory shall be taxed to pay its proportionate share of any indebtedness or liability of The City of San Diego contracted prior to or

existing at the time of the annexation thereof.

Section 3. That the City Clerk be, and he is hereby further authorized and directed to file in the office of the Recorder of the County of San Diego an affidavit stating that all requirements of the laws pertaining to the proceedings for the annexation of the territory hereinabove in Section 1 described have been complied with, which said affidavit shall be accompanied by a certified copy of the boundary description as set forth in said proceedings and also by a map delineating such boundary, as required by Sections 34080 and 34081 of the Government Code of the State of California; and he is further directed to file on or before the first day of February, 1956, with the County Assessor whose assessment roll is used for the tax levy, and with the State Board of Equalization, a statement of the change of boundaries of The City of San Diego, setting forth the legal description of the boundaries of the City changed, together with a map or plat indicating the boundaries, as required by Sections 54900, 54901, 54902 and 54903 of said Government Code; and he is further directed to file a certified copy of this ordinance with the Board of Education of the San Diego Unified School District.

Section 4. That the City Clerk of said City be, and he is further hereby directed to cause this ordinance to be published once in the official newspaper of said City, to-wit: The San Diego Union.

Section 5. This ordinance shall take effect and be in force on the thirty-first day from and after its passage.

Approved as  
to form by J. F. DuPaul, City Attorney.

By Shelley J. Higgins  
Assistant City Attorney.

I HEREBY CERTIFY that the money required for the appropriation made and/or indebtedness and/or obligation incurred by reason of the provisions of the foregoing ordinance is in the Treasury, and that it is otherwise unencumbered.

Dated.....

Auditor and Comptroller of The City of San Diego, California

By..... Deputy.

Passed and adopted by the Council of the City of San Diego, California, this 12th day of July, 1955, by the following vote, to-wit:

YEAS—Councilmen: Burgener, Williams, Schneider, Kerrigan, Curran, Evenson, Mayor Dail

NAYS—Council men None

ABSENT—Council men None

Charles Dail Mayor of The City of San Diego, California

FRED W. SICK City Clerk of The City of San Diego, California

By Helen M. Willyg Deputy.



I HEREBY CERTIFY that the foregoing ordinance was not finally passed until six calendar days had elapsed between the day of its introduction and the day of its final passage, to-wit, on the 5th day of July, 1955, and on the 12th day of July, 1955.

~~I FURTHER CERTIFY that said ordinance was read in full prior to its final passage.~~

I FURTHER CERTIFY that the reading of said ordinance in full prior to its final passage was dispensed with by a vote of not less than four members of the Council, and that there was available for the consideration of each member of the Council prior to the day of its final passage a written or printed copy of said ordinance.

FRED W. SICK City Clerk of The City of San Diego, California

By Helen M. Willyg Deputy.



I HEREBY CERTIFY that the foregoing ordinance was passed on the day of its introduction, to-wit, on the day of 1955, said ordinance being of the kind and character authorized for passage on its introduction by Section 16 of the Charter.

I FURTHER CERTIFY that the final reading of said ordinance was in full.

I FURTHER CERTIFY that the reading of said ordinance in full was dispensed with by a vote of not less than four members of the Council, and that there was available for the consideration of each member of the Council prior to the day of its passage a written or printed copy of said ordinance.

City Clerk of The City of San Diego, California

By..... Deputy.



A. M. W.

515877

DOCUMENT No. ....

JUL - 5 1955

Date .....

OFFICE OF THE CITY CLERK  
SAN DIEGO, CALIFORNIA

6578

ORDINANCE No. ....

Approving the annexation of ter-  
ritory described as "Rancho Hills  
South".

INTRODUCED

JUL 5 1955

Moved by .....

Seconded by .....

ADOPTED BY COUNCIL

JUL 12 1955

Moved by .....

Seconded by .....

GOES INTO EFFECT

Recorded on Film Roll

No. .... 98 89

00311

STATE OF CALIFORNIA, }
COUNTY OF SAN DIEGO, } SS.
CITY OF SAN DIEGO. }

In the matter of the publication of ORDINANCE NO.
6578 (NEW SERIES) ANNEXATION "RANCHO HILLS
SOUTH"

J. A. Denton, being duly sworn, deposes and says: That
he is a resident of the County of San Diego, State of
California, over twenty-one years of age, and not interested
as a party or otherwise in the above-named matter.

That he is the principal clerk of the printers of The
San Diego Union, a newspaper published daily in the City
of San Diego, County of San Diego, State of California,
and of general circulation in said City; that as principal
clerk he has charge of all the advertisements published
in said newspaper; that the said ORDINANCE

of which the annexed clipping is a copy, has been published
in said newspaper for the period of ONE (1)
days to-wit: upon the 21st

days of JULY, 1955, and upon the

days of \_\_\_\_\_,
19\_\_\_\_, and that said publication was made in the said
newspaper proper, and not in a supplement thereof.

J. A. Denton
Subscribed and sworn to before me, this 1ST
day of August, A.D. 1955

FRED W. SICK
City Clerk of the City of San Diego, California
(Seal)
By: Edna B. Robinson
Deputy.

ORDINANCE NO. 6578
(NEW SERIES)
AN ORDINANCE APPROVING THE
ANNEXATION TO THE CITY OF
SAN DIEGO OF CERTAIN UNIN-
HABITED TERRITORY IN THE
COUNTY OF SAN DIEGO, STATE
OF CALIFORNIA, KNOWN AND
DESIGNATED AS "RANCHO HILLS
SOUTH," AND WHICH TERRI-
TORY SHALL BE ADDED TO
THE SAN DIEGO UNIFIED
SCHOOL DISTRICT.

WHEREAS, on the 27th day of
April, 1955, there was filed in the
office of the City Clerk of The City
of San Diego a written petition for
inclusion in The City of San Diego
and in the San Diego Unified School
District of certain uninhabited terri-
tory particularly described in said
petition, and hereinafter described, in
the County of San Diego, State of
California, which said territory is
contiguous to The City of San Diego,
pursuant to the Annexation of Un-
inhabited Territory Act of 1939, as
amended; and

WHEREAS, said petition was signed
by all of the owners of the area of
the land in such territory and repre-
senting all of the assessed value of
such territory according to the last
preceding equalized assessment roll
of the County of San Diego, in which
such territory is situated; and

WHEREAS, said petition was accom-
panied by the written consent of
all of the owners of said uninhabited
territory subject to taxation that the
same may be taxed to pay its propo-
rtionate share of any indebtedness
or liability of The City of San Diego
contracted prior to or existing at the
time of the annexation thereof; and

WHEREAS, pursuant to the terms
and provisions of said Annexation of
Uninhabited Territory Act of 1939, as
amended, the Council of The City of
San Diego, at a regular meeting held
on the 24th day of May, 1955,
adopted a resolution giving notice of
the proposed annexation, which reso-
lution described the boundaries of
the territory so proposed to be an-
nexed to The City of San Diego,
and designated such territory as
"Rancho Hills South," and said reso-
lution provided for a hearing to be
held on the 5th day of July, 1955,
at the hour of ten o'clock A.M., in
the Council Chamber in the City and
County Administration Building, Civic
Center, San Diego, California, at a
regular meeting of the City Council
of said City, at which time any per-
son owning real property within such
territory proposed to be annexed and
having any objections to the proposed
annexation might appear before said
City Council and show cause why
such territory should not be so an-
nexed; and

WHEREAS, the City Clerk of said
City caused a copy of said resolution
to be published twice, but not
oftener than once a week, in The
San Diego Union, a newspaper of
general circulation published in said
City, to-wit: upon the 3rd and 10th
days of June, 1955, and also in the
National City Star-News, a news-
paper of general circulation published
outside of the City but in the County
in which is located the territory pro-
posed to be annexed, to-wit: upon
the 2nd and 9th days of June, 1955;
and said City Clerk also caused
written notice of such proposed an-
nexation to be mailed to each per-
son to whom land within the territory
proposed to be annexed is assessed
in the last equalized county assess-
ment roll available on the date said
proceedings were initiated, at the
address shown on said assessment
roll, or as known to said Clerk,
and to any person who has filed
his name and address and the desig-
nation of the lands in which he has
any interest, either legal or equitable,
with said Clerk; and

WHEREAS, on the 5th day of July,
1955, at ten o'clock A.M., at a regu-
lar meeting of the City Council of
said City said hearing was held; and
it was found that no protests were
filed against such proposed annexa-
tion; NOW, THEREFORE,

BE IT ORDAINED by the Council
of The City of San Diego, as follows:
Section 1. The City Council of The
City of San Diego hereby approves
the annexation to The City of San
Diego of the following described terri-
tory situated in the County of San
Diego, State of California, designated
as "Rancho Hills South," to-wit:

All that portion of the unin-
corporated area in the County of
San Diego, State of California, in-
cluded within the following de-
scribed boundaries:

1. Beginning at the most north-
westerly corner of Lot 65, in Block
52, of Paradise Hills Unit No. 3,
according to Map thereof No.
2101, filed in the Office of the
County Recorder of San Diego Coun-
ty, California, said point of be-
ginning being designated on said
Map No. 2101 as the southwest
corner of Paradise Hills Unit No.
2, Map No. 2058;

2. Thence South 64° 15' 50" East
along the northeasterly boundary
line of Lots 65 and 64 of said
line of said Map No. 2101.

Diego, being along a boundary line
of said Map of Paradise Hills
Unit No. 3, Map No. 2101, the
following courses and distances:
North 7° 07' East, 282.80 feet;
North 30° 58' 30" East, 460.08
feet; North 3° 21' 30" West, 499.79
feet; North 57° 35' East, 179.87
feet to the most easterly corner
of Lot 1, Block 53, of said Map
No. 2101;

15. Thence along the City bound-
ary line of The City of San Diego,
South 44° 22' East, 126.5 feet;

16. Thence continuing along said
City boundary line North 64° 20'
East, 330 feet to the east line of
Quarter Section 101 of Rancho de
la Nacion, according to Map there-
of by Morrill, No. 166;

17. Thence north along said east
line and along the boundary line
of the said City of San Diego to
the northwest corner of the south
half of Quarter Section 82 of said
Rancho de la Nacion;

18. Thence east along the north
line of the said South Half of said
Quarter Section 82 and being along
the boundary line of said The City
of San Diego, to the northwest
corner of the South Half of Quar-
ter Section 75 of said Rancho de
la Nacion;

19. Thence north along the west
lines of Quarter Sections 75 and
76 and being along the city bound-
ary line of The City of San Diego
to the northwest corner of said
Quarter Section 76 of said Rancho
de la Nacion;

20. Thence east along the north
line of said Quarter Section 76 to
the northeast corner thereof;

21. Thence south along the east
line of said Quarter Section 76 and
Quarter Section 75 to the south-
east corner of said Quarter Sec-
tion 75;

22. Thence west along the south
line of said Quarter Section 75
to the southeast corner of said
Quarter Section 82;

23. Thence west along the south
line of said Quarter Section 82 to
an intersection with a line which
is 330 feet easterly, measured paral-
lel with and at right angles to the
north and south center line of
Quarter Section 83 of said Rancho;

24. Thence south along said line
to its intersection with the north
line of the South Half of the North
Half of said Quarter Section 83;

25. Thence west along the said
north line of the South Half of
the North Half of said Quarter
Section 83 to its intersection with
the east line of Quarter Section
100 of said Rancho de la Nacion;

26. Thence northerly along said
east line to intersect with a line
parallel with and distant at right
angles southeasterly 90 feet from
center line of Road Survey 645, as
said road survey is shown on map
in the County Surveyor's Office of
the County of San Diego;

27. Thence Southwesterly along
said parallel line to intersect a
line drawn North 18° 34' West
from Engineer's Station 36+16.83,
of Road Survey 620, as said road
survey is shown on map in the
County Surveyor's Office of the
County of San Diego;

28. Thence South 18° 34' East
to the southerly line of said Road
Survey 620;

29. Thence westerly, northwesterly
and westerly along said southerly
line of said Road Survey 620 to
its intersection with the west line
of said Quarter Section 100;

30. Thence northerly along the
west line of said Quarter Section
100 and the west line of Quarter
Section 101, being along a bound-
ary line of the Map of Para-
dise Hills Unit No. 3, Map No.
2101, to the point of beginning.

That said territory hereinabove de-
scribed, and designated as "Rancho
Hills South," be, and the same is
hereby added to the San Diego Uni-
fied School District.

Section 2. That the City Clerk of
said City, be, and he is hereby
authorized and directed to file a
certified copy of this ordinance in
the office of the Secretary of State
of the State of California, giving the
date of its passage; and from and
after the date of the filing of said
document in the office of said Sec-
retary of State the annexation of such
territory so proposed to be annexed
and described herein shall be deemed
to be and shall be complete, and
thenceforth such annexed territory
shall be, to all intents and purposes,
a part of The City of San Diego,
and such annexed territory shall be
taxed to pay its proportionate share
of any indebtedness or liability of
The City of San Diego contracted
prior to or existing at the time of
the annexation thereof.

Section 3. That the City Clerk be,
and he is hereby further authorized
and directed to file in the office of
the Recorder of the County of San
Diego an affidavit stating that all
requirements of the laws pertaining
to the proceedings for the annexa-
tion of the territory hereinabove in
Section 1 described have been com-
plied with, which said affidavit shall
be accompanied by a certified copy
of the boundary description as set
forth in said proceedings and also
by a map delineating such boundary



...proposed annexation giving notice of intention described the boundaries of the territory so proposed to be annexed and designated such territory as "Rancho Hills South," and said resolution provided for a hearing to be held on the 5th day of July, 1955, at the hour of ten o'clock A.M., in the Council Chamber in the City and County Administration Building, Civic Center, San Diego, California, at a regular meeting of the City Council of said City, at which time any person owning real property within such territory proposed to be annexed and having any objections to the proposed annexation might appear before said City Council and show cause why such territory should not be so annexed; and

WHEREAS, the City Clerk of said City caused a copy of said resolution to be published twice, but not oftener than once a week, in The San Diego Union, a newspaper of general circulation published in said City, to-wit: upon the 3rd and 10th days of June, 1955, and also in the National City Star-News, a newspaper of general circulation published outside of the City but in the County in which is located the territory proposed to be annexed, to-wit: upon the 2nd and 9th days of June, 1955; and said City Clerk also caused written notice of such proposed annexation to be mailed to each person to whom land within the territory proposed to be annexed is assessed in the last equalized county assessment roll available on the date said proceedings were initiated, at the address shown on said assessment roll, or as known to said Clerk, and to any person who has filed his name and address and the designation of the lands in which he has any interest, either legal or equitable, with said Clerk; and

WHEREAS, on the 5th day of July, 1955, at ten o'clock A.M., at a regular meeting of the City Council of said City, said hearing was held, and it was found that no protests were filed against such proposed annexation; NOW, THEREFORE,

BE IT ORDAINED By the Council of The City of San Diego, as follows: Section 1. The City Council of The City of San Diego hereby approves the annexation to The City of San Diego of the following described territory situated in the County of San Diego, State of California, designated as "Rancho Hills South," to-wit:

All that portion of the unincorporated area in the County of San Diego, State of California, included within the following described boundaries:

1. Beginning at the most northwesterly corner of Lot 65, in Block 52, of Paradise Hills Unit No. 3, according to Map thereof No. 2101, filed in the Office of the County Recorder of San Diego County, California, said point of beginning being designated on said Map No. 2101 as the southwest corner of Paradise Hills Unit No. 2, Map No. 2068;
2. Thence South 64° 15' 50" East along the northeasterly boundary line of Lots 65 and 64 of said Block 52 of said Map No. 2101, being along the boundary line of The City of San Diego, a distance of 349.57 feet to a corner common to Lots 64 and 63 in said Block 52;
3. Thence North 57° 31' 45" East along the northwesterly line of said Lot 63 and along the said City boundary line a distance of 284.69 feet to an angle point therein;
4. Thence North 32° 00' 21" East, 113.21 feet to the most northerly corner of said Lot 63, Block 52;
5. Thence South 68° 35' 40" East along the northeasterly line of said Lot 63, being along the City boundary line, a distance of 100 feet to the most easterly corner of said Lot 63;
6. Thence South 34° 22' 40" West along the southeasterly line of said Lot 63 and along the said City boundary line, 150 feet to the most northerly corner of Lot 69 in said Block 52;
7. Thence South 25° 57' 10" East along the northeasterly line of said Lot 69, 191.88 feet;
8. Thence continuing along the said City boundary line and along the northeasterly line of said Lot 68, Block 52, South 49° 39' 20" East, 102.41 feet to the most easterly corner of said Lot 68;
9. Thence along the said City boundary line and along the most easterly line of said Lot 68, South 25° 00' West, 115 feet to the southeasterly corner of said Lot 68;
10. Thence continuing South 25° 00' West along the southeasterly line of Lots 67 and 66, being along the City boundary line, a distance of 249.85 feet to the most westerly corner of Lot 82 in Block 52;
11. Thence along the said City boundary line of The City of San Diego, and along a boundary line of Block 52 of said Map No. 2101, the following courses and distances: South 45° 26' 30" East, 186.12 feet; South 57° 35' 30" East, 244.02 feet; South 72° 50' 30" East, 112.81 feet; and South 39° 05' 30" East, 718.43 feet to the southeasterly corner of Lot 191 in said Block 52 of said Map No. 2101;
12. Thence easterly in a straight line along the easterly prolongation of the southerly line of said Lot 191 in said Block 52 to the southwest corner of Lot 16 in Block 52 of said Map No. 2101;
13. Thence South 89° 05' 30" East along the South line of said Lot 16, Block 52, 93.26 feet to the southeast corner thereof;
14. Thence continuing along the City boundary of The City of San

...line west along the south line of said Quarter Section 82 to its intersection with a line which is 330 feet easterly, measured parallel with and at right angles to the north and south center line of Quarter Section 83 of said Rancho;

24. Thence south along said line to its intersection with the north line of the South Half of the North Half of said Quarter Section 83;
25. Thence west along the said north line of the South Half of the North Half of said Quarter Section 83 to its intersection with the east line of Quarter Section 100 of said Rancho de la Nacion;
26. Thence northerly along said east line, to intersect with a line parallel with and distant at right angles southeasterly 90 feet from center line of Road Survey 628, as said road survey is shown on map in the County Surveyor's Office of the County of San Diego;
27. Thence Southwesterly along said parallel line to intersect a line drawn North 18° 34' West from Engineer's Station 38-16-83 of Road Survey 620, as said road survey is shown on map in the County Surveyor's Office of the County of San Diego;
28. Thence South 18° 34' East to the southerly line of said Road Survey 620;
29. Thence westerly, northwesterly and westerly along said southerly line of said Road Survey 620 to its intersection with the west line of said Quarter Section 100;
30. Thence northerly along the west line of said Quarter Section 100 and the west line of Quarter Section 101, being along a boundary line of the Map of Paradise Hills Unit No. 3, Map No. 2101, to the point of beginning.

That said territory hereinabove described, and designated as "Rancho Hills South," be, and the same is hereby added to the San Diego Unified School District.

Section 2. That the City Clerk of said City be, and he is hereby authorized and directed to file a certified copy of this ordinance in the office of the Secretary of State of the State of California, giving the date of its passage; and from and after the date of the filing of said document in the office of said Secretary of State the annexation of such territory so proposed to be annexed and described herein shall be deemed to be and shall be complete, and thenceforth such annexed territory shall be, to all intents and purposes, a part of The City of San Diego, and such annexed territory shall be taxed to pay its proportionate share of any indebtedness or liability of The City of San Diego contracted prior to or existing at the time of the annexation thereof.

Section 3. That the City Clerk be, and he is hereby further authorized and directed to file in the office of the Recorder of the County of San Diego an affidavit stating that all requirements of the laws pertaining to the proceedings for the annexation of the territory hereinabove in Section 1 described have been complied with, which said affidavit shall be accompanied by a certified copy of the boundary description as set forth in said proceedings and also by a map delineating such boundary, as required by Sections 34080 and 34081 of the Government Code of the State of California; and he is further directed to file on or before the first day of February, 1956, with the County Assessor whose assessment roll is used for the tax levy, and with the State Board of Equalization, a statement of the change of boundaries of The City of San Diego, setting forth the legal description of the boundaries of the City changed, together with a map or plat indicating the boundaries, as required by Sections 54900, 54901, 54902 and 54903 of said Government Code; and he is further directed to file a certified copy of this ordinance with the Board of Education of the San Diego Unified School District.

Section 4. That the City Clerk of said City be, and he is further hereby directed to cause this ordinance to be published once in the official newspaper of said City, to-wit: The San Diego Union.

Section 5. This ordinance shall take effect and be in force on the thirty-first day from and after its passage.

Passed and adopted by the Council of the City of San Diego, California, this 12th day of July, 1955, by the following vote, to-wit:

YEAS—Councilmen: Burgener, Williams, Schneider, Kerrigan, Curran, Evenson, Mayor Dall.  
NAYS—Councilmen: None.  
ABSENT—Councilmen: None.

CHARLES C. DALL,  
Mayor of The City of San Diego, California.  
FRED W. SICK,  
City Clerk of The City of San Diego, California.  
(SEAL)  
By HELEN M. WILLIG, Deputy.

I HEREBY CERTIFY that the foregoing ordinance was not finally passed until six calendar days had elapsed between the day of its introduction and day of its final passage, to-wit, on the 5th day of July, 1955, and on the 12th day of July, 1955.

I FURTHER CERTIFY that the reading of said ordinance in full prior to its final passage was dispensed with by a vote of not less than four members of the Council, and that there was available for the consideration of each member of the Council prior to the day of its final passage a written or printed copy of said ordinance.

FRED W. SICK,  
City Clerk of The City of San Diego, California.  
(SEAL)  
By HELEN M. WILLIG, Deputy.

...days to-wit: upon the..... 21st.....

...days of..... JULY....., 1955, and upon the

..... days of.....

19....., and that said publication was made in the said newspaper proper, and not in a supplement thereof.

*J. A. Denton*

Subscribed and sworn to before me, this..... 1ST

day of..... August....., A.D. 1955

FRED W. SICK

City Clerk of the City of San Diego, California

(Seal)

By *Edna B. Robinson*  
Deputy.

00320

DOCUMENT NO. 517779

Filed AUG 1 - 1955

.....  
*City Clerk.*

By.....  
*Deputy.*

.....  
.....  
.....  
.....  
**Affidavit of Publication**  
OF

.....  
.....  
.....  
.....  
.....  
.....  
.....  
.....  
.....  
.....

ORDINANCE NO. 6579  
(New Series)

AN ORDINANCE APPROPRIATING THE SUM OF \$23,000.00 FROM THE CAPITAL OUTLAY FUND OF THE CITY OF SAN DIEGO, FOR THE PURPOSE OF PROVIDING FUNDS FOR THE APPRAISAL AND PURCHASE OF NECESSARY PROPERTY FOR THE INTERCHANGE AT GENESEE STREET AND THE ACCESS ROAD TO U. S. HIGHWAY 395.

BE IT ORDAINED By the Council of The City of San Diego, as follows:

Section 1. That the sum of Twenty-three Thousand Dollars (\$23,000.00), or so much thereof as may be necessary, be, and the same is hereby set aside and appropriated out of the Capital Outlay Fund of The City of San Diego, for the purpose only and exclusively of providing funds for the appraisal and purchase of necessary property for the interchange at Genesee Street and the access road to U. S. Highway 395.

Section 2. This ordinance shall take effect and be in force on the thirty-first day from and after its passage.

Presented by DW Campbell KRW

Approved as  
to form by J.F. DuPaul, City Attorney.

By Sheeley J. Higgins  
Assistant City Attorney.

I HEREBY CERTIFY that the money required for the appropriation made and/or indebtedness and/or obligation incurred by reason of the provisions of the foregoing ordinance is in the Treasury, and that it is otherwise unencumbered.

Dated July 8 1955

John S. Quilken  
Auditor and Comptroller of The City of San Diego, California

By R. Gerwig Deputy.

Passed and adopted by the Council of the City of San Diego, California, this 12th day of July, 1955, by the following vote, to-wit:

YEAS—Councilmen: Burgener, Williams, Schneider, Kerrigan, Curran, Evenson,  
Mayor Dail

NAYS—Council men None

ABSENT—Council men None

Charles Dail  
Mayor of The City of San Diego, California

FRED W. SICK  
City Clerk of The City of San Diego, California

By Helen M. Willig Deputy.



I HEREBY CERTIFY that the foregoing ordinance was not finally passed until six calendar days had elapsed between the day of its introduction and the day of its final passage, to-wit, on the \_\_\_\_\_ day of \_\_\_\_\_, 195\_\_\_\_, and on the \_\_\_\_\_ day of \_\_\_\_\_, 195\_\_\_\_,

I FURTHER CERTIFY that said ordinance was read in full prior to its final passage.

I FURTHER CERTIFY that the reading of said ordinance in full prior to its final passage was dispensed with by a vote of not less than four members of the Council, and that there was available for the consideration of each member of the Council prior to the day of its final passage a written or printed copy of said ordinance.

\_\_\_\_\_  
City Clerk of The City of San Diego, California

By \_\_\_\_\_ Deputy.



I HEREBY CERTIFY that the foregoing ordinance was passed on the day of its introduction, to-wit, on the 12th day of July, 1955, said ordinance being of the kind and character authorized for passage on its introduction by Section 16 of the Charter.

~~I FURTHER CERTIFY that the final reading of said ordinance was in full~~

I FURTHER CERTIFY that the reading of said ordinance in full was dispensed with by a vote of not less than four members of the Council, and that there was available for the consideration of each member of the Council prior to the day of its passage a written or printed copy of said ordinance.

FRED W. SICK  
City Clerk of The City of San Diego, California

By Helen M. Willig Deputy.



A.M. 2

516218

DOCUMENT No. ....

JUL 11 1955

Date .....

OFFICE OF THE CITY CLERK  
SAN DIEGO, CALIFORNIA

6579

ORDINANCE No. ....

APPROP \$23,000 FROM CAPITAL

OUTLAY FD. FOR APPRAISAL &

PURCHASE OF PROPERTY - INTER-

CHANGE AT GENESEE ST. & ACCESS

RD. TO U.S. HIGHWAY 395

INTRODUCED

JUL 12 1955

Moved by ..... B

Seconded by ..... S

ADOPTED BY COUNCIL

JUL 12 1955

Moved by ..... B

Seconded by ..... S

GOES INTO EFFECT

Recorded on Film Roll

No. .... 98 90

RECEIVED  
CITY CLERK'S OFFICE

JUL 8 2 31 PM 1955

SAN DIEGO, CALIFORNIA

00321

6530

ORDINANCE NO. \_\_\_\_\_  
(New Series)

AN ORDINANCE APPROPRIATING THE SUM OF \$5,000.00 FROM THE UNAPPROPRIATED BALANCE FUND OF THE CITY OF SAN DIEGO, FOR THE PURPOSE OF PROVIDING FUNDS TO BE USED BY THE PROPERTY DIVISION FOR THE ACQUISITION OF MISCELLANEOUS SMALL PARCELS OF LAND FOR CITY USE.

BE IT ORDAINED By the Council of The City of San Diego, as follows:

Section 1. That the sum of Five Thousand Dollars (\$5,000.00), or so much thereof as may be necessary, be, and the same is hereby set aside and appropriated out of the Unappropriated Balance Fund of The City of San Diego, for the purpose only and exclusively of providing funds to be used by the Property Division for the acquisition of miscellaneous small parcels of land for city use.

Section 2. This ordinance shall take effect and be in force on the thirty-first day from and after its passage.

Presented by JW Campbell KBCW

Approved as  
to form by J.F.DuPaul, City Attorney.

By Shelley J. Higgins  
Assistant City Attorney.

00725

I HEREBY CERTIFY that the money required for the appropriation made and/or indebtedness and/or obligation incurred by reason of the provisions of the foregoing ordinance is in the Treasury, and that it is otherwise unencumbered.

Dated July 8, 1955

James E. Zeilken  
Auditor and Comptroller of The City of San Diego, California

By R. Gerwig Deputy.

Passed and adopted by the Council of the City of San Diego, California, this 12th day of July, 1955, by the following vote, to-wit:

YEAS—Councilmen: Burgener, Williams, Schneider, Kerrigan, Curran, Evenson,  
Mayor Dail

NAYS—Council men None

ABSENT—Council men None

Charles B. Dail  
Mayor of The City of San Diego, California

FRED W. SICK  
City Clerk of The City of San Diego, California



By Helen M. Willig Deputy.

I HEREBY CERTIFY that the foregoing ordinance was not finally passed until six calendar days had elapsed between the day of its introduction and the day of its final passage, to-wit, on the \_\_\_\_\_ day of \_\_\_\_\_, 195\_\_\_\_, and on the \_\_\_\_\_ day of \_\_\_\_\_, 195\_\_\_\_,

I FURTHER CERTIFY that said ordinance was read in full prior to its final passage.

I FURTHER CERTIFY that the reading of said ordinance in full prior to its final passage was dispensed with by a vote of not less than four members of the Council, and that there was available for the consideration of each member of the Council prior to the day of its final passage a written or printed copy of said ordinance.

\_\_\_\_\_  
City Clerk of The City of San Diego, California



By \_\_\_\_\_ Deputy.

I HEREBY CERTIFY that the foregoing ordinance was passed on the day of its introduction, to-wit, on the 12th day of July, 1955, said ordinance being of the kind and character authorized for passage on its introduction by Section 16 of the Charter.

~~I FURTHER CERTIFY that the final reading of said ordinance was in full.~~

I FURTHER CERTIFY that the reading of said ordinance in full was dispensed with by a vote of not less than four members of the Council, and that there was available for the consideration of each member of the Council prior to the day of its passage a written or printed copy of said ordinance.

FRED W. SICK  
City Clerk of The City of San Diego, California



By Helen M. Willig Deputy.

RECEIVED  
CITY CLERK'S OFFICE

JUL 8 2 31 PM 1955

SAN DIEGO, CALIFORNIA

DOCUMENT No. 516349

Date JUL 11 1955

OFFICE OF THE CITY CLERK  
SAN DIEGO, CALIFORNIA

6580

ORDINANCE No. ....

APPROP \$5,000 FROM UNAPPROP BAL

FD TO BE USED BY PROPERTY DIV. FOR

ACQUISITION OF MISCL. SMALL PARCELS

OF LAND FOR CITY USE

INTRODUCED

..... JUL 12 1955

Moved by S

Seconded by B

ADOPTED BY COUNCIL

JUL 12 1955

Moved by S

Seconded by B

GOES INTO EFFECT

Recorded on Film Roll 98 91

No. ....

00324



6581

ORDINANCE NO. \_\_\_\_\_ (New Series)

AN ORDINANCE OF THE CITY OF SAN DIEGO, CALIFORNIA, CHANGING THE NAME OF A PORTION OF HUXLEY STREET TO CLAIREMONT DRIVE, AND DEDICATING A PORTION OF LOT 1, BLOCK 84, MORENA, FOR A PORTION OF A PUBLIC STREET AND NAMING THE SAME CLAIREMONT DRIVE.

BE IT ORDAINED By the Council of the City of San Diego, California, as follows:

SECTION 1. That the public interest and convenience require that the name of Huxley Street between Baltimore Street and Galveston Street be changed as authorized by Resolution No. 126532, adopted by said San Diego City Council, May 26, 1955.

SECTION 2. That the name of the above described portion of Huxley Street lying between the easterly line of Baltimore Street and the westerly line of Frankfort Street, and between the westerly line of Frankfort Street and the easterly line of Galveston Street, including the portions of Frankfort Street, the Alley in Block 83, Morena, according to the map thereof No. 809, filed in the Office of the County Recorder of San Diego County, California, and Galveston Street lying within the following described strip of land 90.00 feet wide lying 45.00 feet on either side of the following described centerline:

Beginning at a point on the southerly prolongation of the westerly line of Frankfort Street, distant S 8° 28' 10" E thereon, 45.00 feet from the northerly line of Huxley Street, said point being also the beginning of a 432.97 foot radius concave northerly; thence easterly and northeasterly along the arc of said curve through a central angle of 35° 36' a distance of 269.02 feet to a tangent line; thence N 62° 52' 10" E along said tangent line to the easterly line of Galveston Street, with the side lines of said 90.00 foot strip being prolonged or shortened so as to terminate in said easterly line of Galveston Street,

be, and the same is hereby changed to CLAIREMONT DRIVE.

SECTION 3. That the public interest and convenience require that a public street be laid out and dedicated in, over and across public lands being a portion of Lot 1, Block 84, Morena, according to said Map No. 809.

SECTION 4. That the above described portion of Lot 1, Block 84, said Morena, more particularly described as follows:

00328

Beginning at the northwesterly corner of said Lot 1; thence easterly along the northerly line of said Lot 1 a distance of 17.27 feet to a point on a curve, the center of which bears N 3° 16' 16" W 477.97 feet; thence southwesterly along the arc of said curve through a central angle of 2° 05' 25" a distance of 17.58 feet to the westerly line of said Lot 1; thence northerly along said westerly line 3.26 feet to the point of beginning,

be, and the same is hereby set aside and dedicated for public use as and for a public street and the same is hereby named CLAIREMONT DRIVE.

SECTION 5. That all ordinances or parts of ordinances in conflict herewith are hereby repealed.

SECTION 6. That this ordinance shall take effect and be in force on the thirty-first day from and after its passage.

Presented by:

*A. H. Fozzy*  
City Engineer

Approved as to form:

J. F. DU PAUL  
City Attorney

By *Mona K. Anderson*  
Deputy City Attorney

Recommended by:

*O. W. Campbell K13W*  
City Manager

Recommended by:

*J. P. Burton*  
For City Planning Commission

Recommended by:

*G. E. Courser by J. W. Craig*  
For City Fire Department

I HEREBY CERTIFY that the money required for the appropriation made and/or indebtedness and/or obligation incurred by reason of the provisions of the foregoing ordinance is in the Treasury, and that it is otherwise unencumbered.

Dated.....

Auditor and Comptroller of The City of San Diego, California

By..... Deputy.

Passed and adopted by the Council of the City of San Diego, California, this 14th day of

July, 1955

, by the following vote, to-wit:

YEAS—Councilmen: Williams, Schneider, Kerrigan, Curran, Evenson

NAYS—Councilmen None

ABSENT—Councilman Burgener, Mayor: Dail

*Charles Dail*  
Mayor of The City of San Diego, California

FRED W. SICK  
City Clerk of The City of San Diego, California



By *Helen M. Willig* Deputy.

I HEREBY CERTIFY that the foregoing ordinance was not finally passed until six calendar days had elapsed between the day of its introduction and the day of its final passage, to-wit, on the 7th day of July, 1955, and on the 14th day of July, 1955.

~~I FURTHER CERTIFY that said ordinance was read in full prior to its final passage.~~

I FURTHER CERTIFY that the reading of said ordinance in full prior to its final passage was dispensed with by a vote of not less than four members of the Council, and that there was available for the consideration of each member of the Council prior to the day of its final passage a written or printed copy of said ordinance.

FRED W. SICK  
City Clerk of The City of San Diego, California



By *Helen M. Willig* Deputy.

I HEREBY CERTIFY that the foregoing ordinance was passed on the day of its introduction, to-wit, on the day of 1955, said ordinance being of the kind and character authorized for passage on its introduction by Section 16 of the Charter.

~~I FURTHER CERTIFY that the final reading of said ordinance was in full.~~

~~I FURTHER CERTIFY that the reading of said ordinance in full was dispensed with by a vote of not less than four members of the Council, and that there was available for the consideration of each member of the Council prior to the day of its passage a written or printed copy of said ordinance.~~

City Clerk of The City of San Diego, California



By..... Deputy.

2-11-11

515976

DOCUMENT No. ....

Date ..... JUL - 6 1955

OFFICE OF THE CITY CLERK  
SAN DIEGO, CALIFORNIA

ORDINANCE No. .... 6591

Changing name of portion of  
.....  
Huxley Street to CLAIREMONT  
.....  
DRIVE, etc.  
.....  
.....

INTRODUCED

JUL 7 1955

Moved by ..... S

Seconded by ..... W

ADOPTED BY COUNCIL

JUL 14 1955

Moved by ..... K

Seconded by ..... Q

GOES INTO EFFECT

FILM ROLL NO. 98-245

Recorded on Film Roll

No. .... 98 304

00327

BALTIMORE

STREET

CHICAGO

STREET

DEALER

STREET

FRANK

STREET


FRANK FORT

STREET

GALLUP

STREET

1" = 200'



PORTION OF HUXLEY ST. TO BE REMOVED  
TO CLAREMONT DRIVE - SHOWN SHADDED THUS



00331

\$26.45

STATE OF CALIFORNIA, }  
COUNTY OF SAN DIEGO, } SS.  
CITY OF SAN DIEGO. }

**ORDINANCE NO. 6581**  
(NEW SERIES)

**AN ORDINANCE OF THE CITY OF SAN DIEGO, CALIFORNIA, CHANGING THE NAME OF A PORTION OF HUXLEY STREET TO CLAIREMONT DRIVE, AND DEDICATING A PORTION OF LOT 1, BLOCK 84, MORENA, FOR A PORTION OF A PUBLIC STREET AND NAMING THE SAME CLAIREMONT DRIVE.**

BE IT ORDAINED By the Council of the City of San Diego, California, as follows:

SECTION 1. That the public interest and convenience require that the name of Huxley Street between Baltimore Street and Galveston Street be changed as authorized by Resolution No. 126532, adopted by said San Diego City Council, May 26, 1955.

SECTION 2. That the name of the above described portion of Huxley Street lying between the easterly line of Baltimore Street and the westerly line of Frankfort Street, and between the westerly line of Frankfort Street and the easterly line of Galveston Street, including the portions of Frankfort Street, the Alley in Block 83, Morena, according to the map thereof No. 809, filed in the Office of the County Recorder of San Diego County, California, and Galveston Street lying within the following described strip of land 90.00 feet wide lying 45.00 feet on either side of the following described centerline:

Beginning at a point on the southerly prolongation of the westerly line of Frankfort Street, distant S 8° 28' 10" E thereon, 45.00 feet from the northerly line of Huxley Street, said point being also the beginning of a 432.97 foot radius concave northerly; thence easterly and northeasterly along the arc of said curve through a central angle of 35° 36' a distance of 269.02 feet to a tangent line; thence N 62° 52' 10" E along said tangent line to the easterly line of Galveston Street, with the side lines of said 90.00 foot strip being prolonged or shortened so as to terminate in said easterly line of Galveston Street, be, and the same is hereby changed to CLAIREMONT DRIVE.

SECTION 3. That the public interest and convenience require that a public street be laid out and dedicated in, over and across public lands being a portion of Lot 1, Block 84, Morena, according to said Map No. 809.

SECTION 4. That the above described portion of Lot 1, Block 84, said Morena, more particularly described as follows:

Beginning at the northwesterly corner of said Lot 1; thence easterly along the northerly line of said Lot 1 a distance of 17.27 feet to a point on a curve, the center of which bears N 3° 16' 16" W 477.97 feet; thence southwesterly along the arc of said curve through a central angle of 2° 05' 25" a distance of 17.58 feet to the westerly line of said Lot 1; thence northerly along said westerly line 3.26 feet to the point of beginning, be, and the same is hereby set aside and dedicated for public use as and for a public street and the same is hereby named CLAIREMONT DRIVE.

SECTION 5. That all ordinances or parts of ordinances in conflict herewith are hereby repealed.

SECTION 6. That this ordinance shall take effect and be in force on the thirty-first day from and after its passage.

Passed and adopted by the Council of the City of San Diego, California, this 14th day of July, 1955; by the following vote, to-wit:

YEAS—Councilmen: Williams, Schneider, Kerrigan, Curran, Even-son.

NAYS—Councilmen: None.

ABSENT—Councilman: Burgener, Mayor Dail.

CHARLES C. DAIL, Mayor of The City of San Diego, California.

FRED W. SICK, City Clerk of The City of San Diego, California.

(SEAL) By HELEN M. WILLIG, Deputy.

I HEREBY CERTIFY that the foregoing ordinance was not finally passed until six calendar days had elapsed between the day of its introduction and day of its final passage, to-wit, on the 7th day of July, 1955, and on the 14th day of July, 1955.

I FURTHER CERTIFY that the reading of said ordinance in full prior to its final passage was dispensed with by a vote of not less than four members of the Council, and that there was available for the consideration of each member of the Council prior to the day of its final passage a written or printed copy of said ordinance.

FRED W. SICK, City Clerk of The City of San Diego, California.

(SEAL) By HELEN M. WILLIG, Deputy.

In the matter of the publication of..... ORDINANCE.....  
NO 6581 (NEW SERIES). HUXLEY ST CHANGED TO  
CLAIREMONT DRIVE

J. A. Denton, being duly sworn, deposes and says: That he is a resident of the County of San Diego, State of California, over twenty-one years of age, and not interested as a party or otherwise in the above-named matter.

That he is the principal clerk of the printers of The San Diego Union, a newspaper published daily in the City of San Diego, County of San Diego, State of California, and of general circulation in said City; that as such principal clerk he has charge of all the advertisements published in said newspaper; that the said..... ORDINANCE.....

of which the annexed clipping is a copy, has been published in said newspaper for the period of..... ONE (1).....

days to-wit: upon the..... 23rd.....

days of..... JULY....., 1955....., and upon the

..... days of.....

19....., and that said publication was made in the said newspaper proper, and not in a supplement thereof.

*J. A. Denton*  
Subscribed and sworn to before me, this..... 1ST.....  
day of..... August....., A.D. 1955.

FRED W. SICK  
City Clerk of the City of San Diego, California  
(Seal) By *Edna B. Robinson*  
Deputy.

DOCUMENT NO. 517782

Filed AUG 1 - 1955

*City Clerk.*

By \_\_\_\_\_  
*Deputy.*

**Affidavit of Publication**  
OF

\_\_\_\_\_  
\_\_\_\_\_  
\_\_\_\_\_  
\_\_\_\_\_  
\_\_\_\_\_  
\_\_\_\_\_  
\_\_\_\_\_  
\_\_\_\_\_  
\_\_\_\_\_  
\_\_\_\_\_

ORDINANCE NO. 6582 (New Series)

AN ORDINANCE OF THE CITY OF SAN DIEGO, CALIFORNIA, CHANGING THE NAME OF PORTIONS OF HARBOR DRIVE ON THE MUNICIPAL TIDELANDS AND HARBOR STREET TO NORTH HARBOR DRIVE.

BE IT ORDAINED By the Council of the City of San Diego, California, as follows:

SECTION 1. That the public interest and convenience require that the name of portions of Harbor Drive on the Tidelands of the City of San Diego be changed as authorized by Resolution No. 126531 adopted by the Council of said City of San Diego, May 26, 1955, and Resolution No. 2714 New Series, adopted by the Harbor Commission of said City of San Diego, June 3, 1955.

SECTION 2. That the name of the above described portions of Harbor Drive lying between Engineer's Station 260 + 02.17 on the centerline of the Department of Public Works' survey in the City of San Diego, Road XI-SD-Fdr-Harbor Drive, being the end of a 300.00 foot radius curve, the center of which bears N 69° 58' 42" E from said centerline, and Harbor Street, and between Harbor Street and the Line of Mean High Tide of the Bay of San Diego as established by Ordinance No. 7600, adopted by the Common Council of said City of San Diego on March 3, 1919, a map of which is filed in the Office of the County Recorder of San Diego County, California, as Miscellaneous Map No. 18, at Scott Street, be, and the same are hereby changed to NORTH HARBOR DRIVE.

SECTION 3. That the name of Harbor Street on the Tidelands of the City of San Diego be changed as authorized by Resolution No. 126531 adopted by the Council of said City of San Diego, May 26, 1955, and Resolution No. 2714 New Series, adopted by the Harbor Commission of said City of San Diego, June 3, 1955.

SECTION 4. That the name of Harbor Street in its entirety, be, and the same is hereby changed to NORTH HARBOR DRIVE.



SECTION 5. That all ordinances or parts of ordinances in conflict herewith are hereby repealed.

SECTION 6. That this ordinance shall take effect and be in force on the thirty-first day from and after its passage.

Approved as to form:

J. F. DU PAUL  
City Attorney

By Mona K. Andrew  
Deputy City Attorney

Recommended by:

J. C. Beaman  
For City Planning Commission

Presented by:

A. K. Fogg  
City Engineer

Recommended by:

R. W. Campbell R. B. W.  
City Manager

Recommended by:

G. E. Courser by J. W. Craig  
For City Fire Department

Recommended by:

John Bate by J. W. Craig  
For Harbor Department

I HEREBY CERTIFY that the money required for the appropriation made and/or indebtedness and/or obligation incurred by reason of the provisions of the foregoing ordinance is in the Treasury, and that it is otherwise unencumbered.

Dated.....

Auditor and Comptroller of The City of San Diego, California

By..... Deputy.

Passed and adopted by the Council of the City of San Diego, California, this.....14th.....day of July, 1955....., by the following vote, to-wit:

YEAS—Councilmen:.....Williams, Schneider, Kerrigan, Curran, Evenson,.....

NAYS—Council men..... None.....

ABSENT—Council man..... Burgener, Mayor Dail.....

*Charles Dail*  
Mayor of The City of San Diego, California

FRED W. SICK  
City Clerk of The City of San Diego, California

By.....*Helen M. Willig*..... Deputy.

I HEREBY CERTIFY that the foregoing ordinance was not finally passed until six calendar days had elapsed between the day of its introduction and the day of its final passage, to-wit, on the.....7th.....day of July....., 1955, and on the.....14th.....day of July....., 1955.

~~I FURTHER CERTIFY that said ordinance was read in full prior to its final passage.~~

I FURTHER CERTIFY that the reading of said ordinance in full prior to its final passage was dispensed with by a vote of not less than four members of the Council, and that there was available for the consideration of each member of the Council prior to the day of its final passage a written or printed copy of said ordinance.

FRED W. SICK  
City Clerk of The City of San Diego, California

By.....*Helen M. Willig*..... Deputy.

I HEREBY CERTIFY that the foregoing ordinance was passed on the day of its introduction, to-wit, on the.....day of....., 1955, said ordinance being of the kind and character authorized for passage on its introduction by Section 16 of the Charter.

I FURTHER CERTIFY that the final reading of said ordinance was in full.

I FURTHER CERTIFY that the reading of said ordinance in full was dispensed with by a vote of not less than four members of the Council, and that there was available for the consideration of each member of the Council prior to the day of its passage a written or printed copy of said ordinance.

.....  
City Clerk of The City of San Diego, California

By..... Deputy.



A. M. W.

515977

DOCUMENT No.....

Date..... JUL - 6 1955

OFFICE OF THE CITY CLERK  
SAN DIEGO, CALIFORNIA

6582

ORDINANCE No. ....

Changing the name of portions  
of Harbor Drive on the Mun-  
icipal Tidelands and Harbor  
Street to NORTH HARBOR DRIVE.

INTRODUCED

JUL 7 1955

Moved by..... S

Seconded by..... E

ADOPTED BY COUNCIL

JUL 14 1955


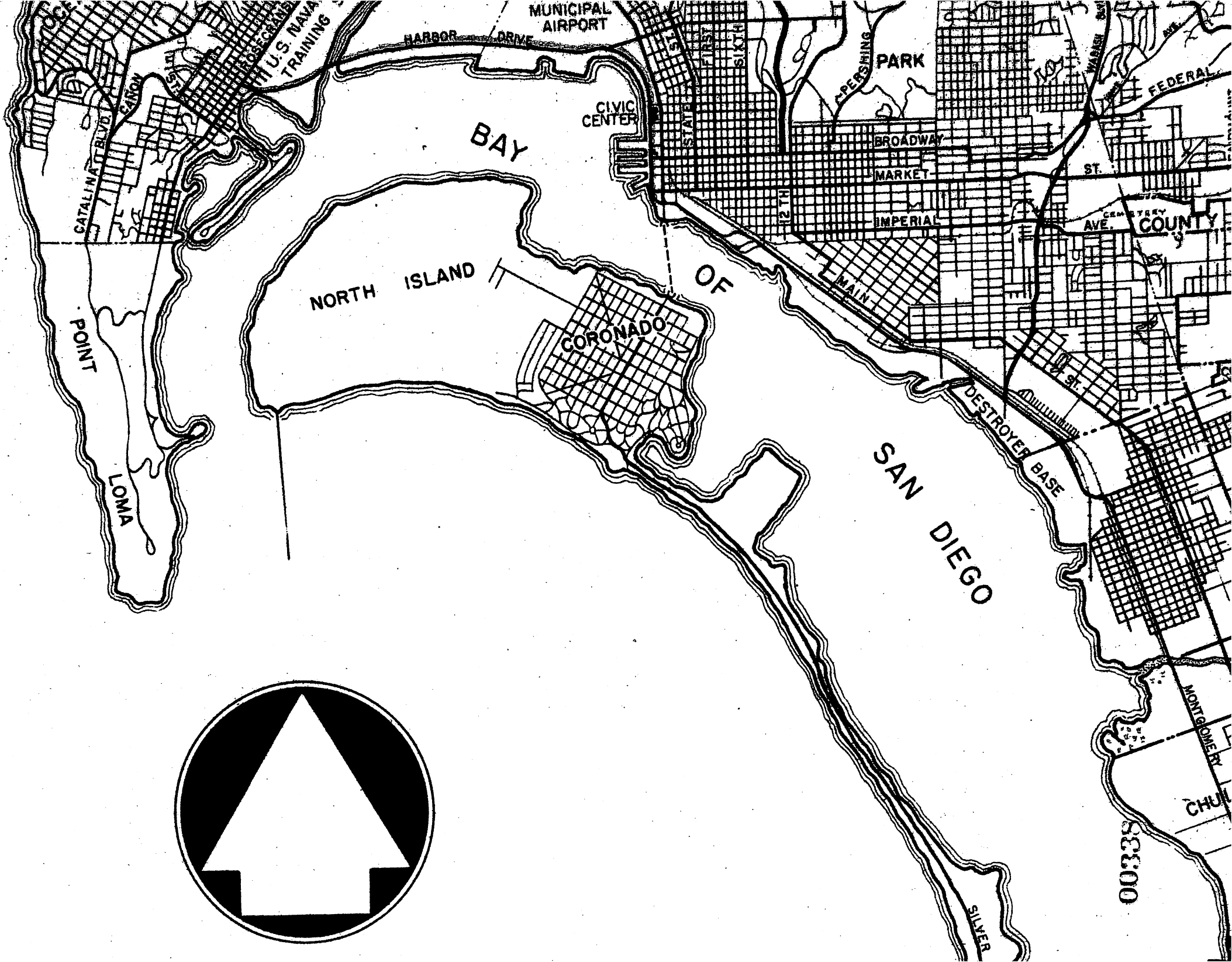
Moved by..... H

Seconded by..... W

GOES INTO EFFECT

Recorded on Film Roll 98 246  
No.....

00334



# Affidavit of Publication

\$20.70

Affidavit of Publication of

STATE OF CALIFORNIA,  
COUNTY OF SAN DIEGO,  
CITY OF SAN DIEGO. } SS.

In the matter of the publication of... ORDINANCE  
NO 6582 (NEW SERIES) "HARBOR DRIVE"  
CHANGED TO "NORTH HARBOR DRIVE"

J. A. Denton, being duly sworn, deposes and says: That he is a resident of the County of San Diego, State of California, over twenty-one years of age, and not interested as a party or otherwise in the above-named matter.

That he is the principal clerk of the printers of The San Diego Union, a newspaper published daily in the City of San Diego, County of San Diego, State of California, and of general circulation in said City; that as such principal clerk he has charge of all the advertisements published in said newspaper; that the said... ORDINANCE

of which the annexed clipping is a copy, has been published in said newspaper for the period of... ONE (1) days; to-wit: upon the... 23rd

days of... JULY... 1955, and upon the

... days of... 19... and that said publication was made in the said newspaper proper, and not in a supplement thereof.

Subscribed and sworn to before me, this... 1ST day of... August... A.D. 1955

FRED W. SICK  
City Clerk of the City of San Diego, California  
(Seal) By... Edna B. Robinson Deputy.

## ORDINANCE NO. 6582 (NEW SERIES)

AN ORDINANCE OF THE CITY OF SAN DIEGO, CALIFORNIA, CHANGING THE NAME OF PORTIONS OF HARBOR DRIVE ON THE MUNICIPAL TIDELANDS AND HARBOR STREET TO NORTH HARBOR DRIVE.

BE IT ORDAINED By the Council of the City of San Diego, California, as follows:

SECTION 1. That the public interest and convenience require that the name of portions of Harbor Drive on the Tidelands of the City of San Diego be changed as authorized by Resolution No. 126531 adopted by the Council of said City of San Diego, May 26, 1955, and Resolution No. 2714 New Series, adopted by the Harbor Commission of said City of San Diego, June 3, 1955.

SECTION 2. That the name of the above described portions of Harbor Drive lying between Engineer's Station 260 + 02.17 on the centerline of the Department of Public Works' survey in the City of San Diego, Road XI-SD-Fdr-Harbor Drive, being the end of a 300.00 foot radius curve, the center of which bears N 69° 58' 42" E from said centerline, and Harbor Street, and between Harbor Street and the Line of Mean High Tide of the Bay of San Diego as established by Ordinance No. 7600, adopted by the Common Council of said City of San Diego on March 3, 1919, a map of which is filed in the Office of the County Recorder of San Diego County, California, as Miscellaneous Map No. 16, at Scott Street, be, and the same are hereby changed to NORTH HARBOR DRIVE.

SECTION 3. That the name of Harbor Street on the Tidelands of the City of San Diego be changed as authorized by Resolution No. 126531 adopted by the Council of said City of San Diego, May 26, 1955, and Resolution No. 2714 New Series, adopted by the Harbor Commission of said City of San Diego, June 3, 1955.

SECTION 4. That the name of Harbor Street in its entirety, be, and the same is hereby changed to NORTH HARBOR DRIVE.

SECTION 5. That all ordinances or parts of ordinances in conflict herewith are hereby repealed.

SECTION 6. That this ordinance shall take effect and be in force on the thirty-first day from and after its passage.

Passed and adopted by the Council of the City of San Diego, California, this 14th day of July, 1955, by the following vote, to-wit:

YEAS - Councilmen: Williams, Schneider, Kerrigan, Curran, Evenson.  
NAYS - Councilmen: None.

A B S E N T - Councilman: Burgener, Mayor Dail.

CHARLES C. DAIL,  
Mayor of The City  
of San Diego, California.

(SEAL) FRED W. SICK,  
City Clerk of The City  
of San Diego, California.

By HELEN M. WILLIG, Deputy.

I HEREBY CERTIFY that the foregoing ordinance was not finally passed until six calendar days had elapsed between the day of its introduction and the day of its final passage, to-wit, on the 7th day of July, 1955, and on the 14th day of July, 1955.

I FURTHER CERTIFY that the reading of said ordinance in full prior to its final passage was dispensed with by a vote of not less than four members of the Council, and that there was available for the consideration of each member of the Council prior to the day of its final passage a written or printed copy of said ordinance.

FRED W. SICK,  
City Clerk of The  
(SEAL) City of San Diego, California.  
By HELEN M. WILLIG,  
Deputy.

DOCUMENT NO. 517772

Filed AUG 1 - 1955

.....  
*City Clerk.*

By.....  
*Deputy.*

.....  
**Affidavit of Publication**  
OF

.....  
.....  
.....  
.....  
.....  
.....  
.....  
.....  
.....  
.....

ORDINANCE NO. 6583 (New Series)

AN ORDINANCE OF THE CITY OF SAN DIEGO, CALIFORNIA, CHANGING THE NAME OF SORIA DRIVE IN THE ROLANDO AREA TO MARRACO WAY.

BE IT ORDAINED By the Council of the City of San Diego, California, as follows:

SECTION 1. That the public interest and convenience require that the name of Soria Drive in the Rolando area be changed as authorized by Resolution No. 126907, adopted by the Council of the City of San Diego, California, June 16, 1955.

SECTION 2. That the name of Soria Drive in the Rolando area, lying between Bonilla Drive and Marraco Drive, be, and the same is hereby changed to MARRACO WAY.

SECTION 3. That all ordinances or parts of ordinances in conflict herewith are hereby repealed.

SECTION 4. That this ordinance shall take effect and be in force on the thirty-first day from and after its passage.

Approved as to form:

J. F. DU PAUL  
City Attorney

By Mona K. Anderson  
Deputy City Attorney

Recommended by:  
J.C. Burton  
For City Planning Commission

Presented by:

A.K. Jozz  
City Engineer

Recommended by:

O.W. Campbell K.B.W.  
City Manager

G.E. Courser by J.W. Craig  
For City Fire Department

I HEREBY CERTIFY that the money required for the appropriation made and/or indebtedness and/or obligation incurred by reason of the provisions of the foregoing ordinance is in the Treasury, and that it is otherwise unencumbered.

Dated.....

Auditor and Comptroller of The City of San Diego, California

By..... Deputy.

Passed and adopted by the Council of the City of San Diego, California, this 14th day of

July, 1955, by the following vote, to-wit:

YEAS—Councilmen: Williams, Schneider, Kerrigan, Curran, Evenson

NAYS—Council men None

ABSENT—Council man Burgener, Mayor Dail

*Charles Dail*  
Mayor of The City of San Diego, California

FRED W. SICK

City Clerk of The City of San Diego, California



By *Helen M. Willig* Deputy.

I HEREBY CERTIFY that the foregoing ordinance was not finally passed until six calendar days had elapsed between the day of its introduction and the day of its final passage, to-wit, on the 7th day of July, 1955, and on the 14th day of July, 1955.

~~I FURTHER CERTIFY that said ordinance was read in full prior to its final passage.~~

I FURTHER CERTIFY that the reading of said ordinance in full prior to its final passage was dispensed with by a vote of not less than four members of the Council, and that there was available for the consideration of each member of the Council prior to the day of its final passage a written or printed copy of said ordinance.

FRED W. SICK

City Clerk of The City of San Diego, California



By *Helen M. Willig* Deputy.

I HEREBY CERTIFY that the foregoing ordinance was passed on the day of its introduction, to-wit, on the day of 1955, said ordinance being of the kind and character authorized for passage on its introduction by Section 16 of the Charter.

I FURTHER CERTIFY that the final reading of said ordinance was in full.

I FURTHER CERTIFY that the reading of said ordinance in full was dispensed with by a vote of not less than four members of the Council, and that there was available for the consideration of each member of the Council prior to the day of its passage a written or printed copy of said ordinance.

City Clerk of The City of San Diego, California



By..... Deputy.



L.M.W.

515978

DOCUMENT No.....

Date..... JUL - 6 1955

OFFICE OF THE CITY CLERK  
SAN DIEGO, CALIFORNIA

6583

ORDINANCE No. ....

Changing the name of Soria  
Drive in the Rolando Area  
to MARRACO WAY.

INTRODUCED

JUL 7 1955

Moved by..... *B*

Seconded by..... *W*

ADOPTED BY COUNCIL

JUL 14 1955

Moved by..... *E*

Seconded by..... *K*

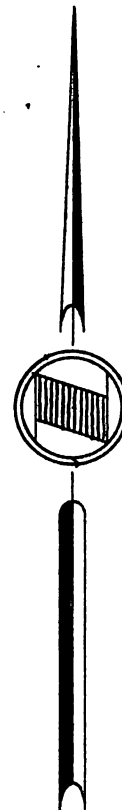
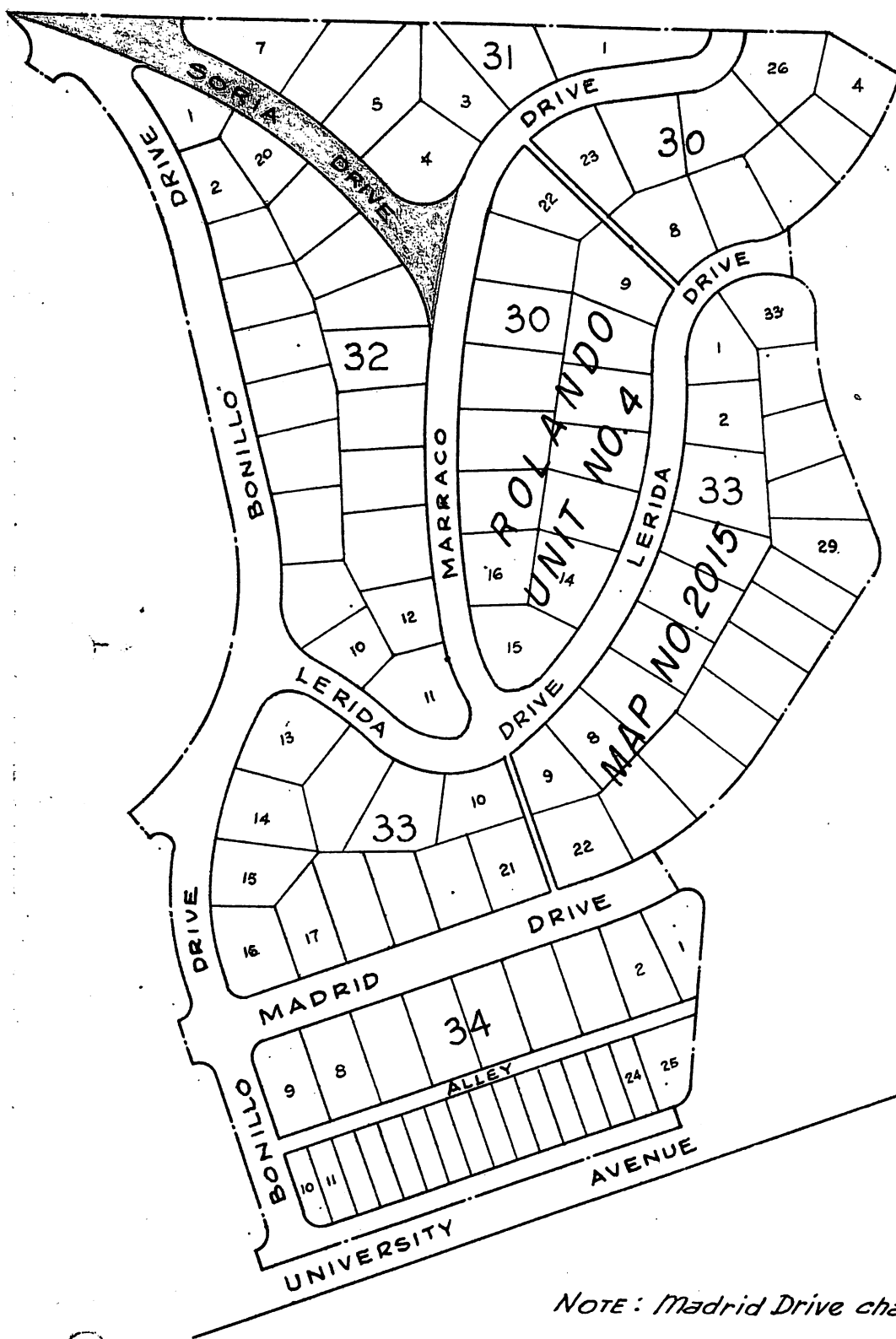
GOES INTO EFFECT

Recorded on Film Roll

No..... 98 247

00341

00341



ROLANDO UNIT NO. 4  
 ADOPTED -  
 RES. NO. -  
 23.88 - ACRES  
 5.38 - ACRES DED. STS.  
 108 - LOTS  
 C.T. - F-29R  
 MAP NO. - 2015  
 FILED - APRIL 15, 1927

*NOTE: Madrid Drive changed to Malcolm Drive.*

**CO344**

# Affidavit of Publication

\$14.38

Affidavit of Publication of

STATE OF CALIFORNIA,  
COUNTY OF SAN DIEGO,  
CITY OF SAN DIEGO. } SS.

**ORDINANCE NO. 6583**  
(NEW SERIES)

**AN ORDINANCE OF THE CITY OF SAN DIEGO, CALIFORNIA, CHANGING THE NAME OF SORIA DRIVE IN THE ROLANDO AREA TO MARRACO WAY.**

BE IT ORDAINED By the Council of the City of San Diego, California, as follows:

SECTION 1. That the public interest and convenience require that the name of Soria Drive in the Rolando area be changed as authorized by Resolution No. 126907, adopted by the Council of the City of San Diego, California, June 16, 1955.

SECTION 2. That the name of Soria Drive in the Rolando area, lying between Bonilla Drive and Marraco Drive, be, and the same is hereby changed to MARRACO WAY.

SECTION 3. That all ordinances or parts of ordinances in conflict herewith are hereby repealed.

SECTION 4. That this ordinance shall take effect and be in force on the thirty-first day from and after its passage.

Passed and adopted by the Council of the City of San Diego, California,

this 14th day of July, 1955, by the following vote, to-wit:

YEAS — Councilmen: Williams, Schneider, Kerrigan, Curran, Evenson.

NAYS — Councilmen: None.  
ABSENT — Councilman: Burgener.  
Mayor Dail.

CHARLES C. DAIL,  
Mayor of the City of San Diego, California.

FRED W. SICK,  
City Clerk of The City of San Diego, California.

(SEAL) By HELEN M. WILLIG, Deputy.

I HEREBY CERTIFY that the foregoing ordinance was not finally passed until six calendar days had elapsed between the day of its introduction and the day of its final passage, to-wit, on the 7th day of July, 1955, and on the 14th day of July, 1955.

I FURTHER CERTIFY that the reading of said ordinance in full prior to its final passage was dispensed with by a vote of not less than four members of the Council, and that there was available for the consideration of each member of the Council prior to the day of its final passage a written or printed copy of said ordinance.

FRED W. SICK,  
City Clerk of The City of San Diego, California.  
By HELEN M. WILLIG, Deputy.

7/23

In the matter of the publication of ORDINANCE NO  
6583 (NEW SERIES) "SORIA DRIVE" CHANGED  
TO "MARRACO WAY"

J. A. Denton, being duly sworn, deposes and says: That he is a resident of the County of San Diego, State of California, over twenty-one years of age, and not interested as a party or otherwise in the above-named matter.

That he is the principal clerk of the printers of The San Diego Union, a newspaper published daily in the City of San Diego, County of San Diego, State of California, and of general circulation in said City; that as such principal clerk he has charge of all the advertisements published in said newspaper; that the said ORDINANCE

of which the annexed clipping is a copy, has been published in said newspaper for the period of ONE (1) days to-wit: upon the 23rd

days of JULY, 1955, and upon the

days of \_\_\_\_\_, 19\_\_\_\_, and that said publication was made in the said newspaper proper, and not in a supplement thereof.

J. A. Denton

Subscribed and sworn to before me, this 1ST day of August, A.D. 1955

FRED W. SICK

City Clerk of the City of San Diego, California

(Seal)

By Edna B. Robinson Deputy.

DOCUMENT NO. 517774

Filed AUG 1 - 1955

*City Clerk.*

By \_\_\_\_\_  
*Deputy.*

**Affidavit of Publication**  
OF

\_\_\_\_\_  
\_\_\_\_\_  
\_\_\_\_\_  
\_\_\_\_\_  
\_\_\_\_\_  
\_\_\_\_\_  
\_\_\_\_\_  
\_\_\_\_\_  
\_\_\_\_\_  
\_\_\_\_\_

ORDINANCE NO. 6584  
(New Series)

AN ORDINANCE APPROPRIATING THE SUM OF \$5,000.00 FROM THE CAPITAL OUTLAY FUND OF THE CITY OF SAN DIEGO, FOR THE PURPOSE OF PROVIDING FUNDS FOR THE ACQUISITION OF PROPERTY FOR SEMINOLE DRIVE, IN SAID CITY.

BE IT ORDAINED By the Council of The City of San Diego, as follows:

Section 1. That the sum of Five Thousand Dollars (\$5,000.00), or so much thereof as may be necessary, be, and the same is hereby set aside and appropriated out of the Capital Outlay Fund of The City of San Diego, for the purpose only and exclusively of providing funds for the acquisition of property for Seminole Drive, in said City.

Section 2. This ordinance shall take effect and be in force on the thirty-first day from and after its passage.

Presented by *O W Campbell* §

Approved as  
to form by J.F.DuPaul, City Attorney.

By *Shelley J. Higgins*  
Assistant City Attorney.

I HEREBY CERTIFY that the money required for the appropriation made and/or indebtedness and/or obligation incurred by reason of the provisions of the foregoing ordinance is in the Treasury, and that it is otherwise unencumbered.

Dated July 13 1955

Jan E. Quilken  
Auditor and Comptroller of The City of San Diego, California

By Rea Gerwig Deputy.

Passed and adopted by the Council of the City of San Diego, California, this 14th day of July, 1955, by the following vote, to-wit:

YEAS—Councilmen: Williams, Schneider, Kerrigan, Curran, Evenson

NAYS—Council men None

ABSENT—Council man Burgener, Mayor Dail

Charles Dail  
Mayor of The City of San Diego, California

FRED W. SICK  
City Clerk of The City of San Diego, California

By Helen M. Willig Deputy.



I HEREBY CERTIFY that the foregoing ordinance was not finally passed until six calendar days had elapsed between the day of its introduction and the day of its final passage, to-wit, on the 14th day of July, 1955, and on the 14th day of July, 1955.

I FURTHER CERTIFY that said ordinance was read in full prior to its final passage.

I FURTHER CERTIFY that the reading of said ordinance in full prior to its final passage was dispensed with by a vote of not less than four members of the Council, and that there was available for the consideration of each member of the Council prior to the day of its final passage a written or printed copy of said ordinance.

FRED W. SICK  
City Clerk of The City of San Diego, California

By Helen M. Willig Deputy.



I HEREBY CERTIFY that the foregoing ordinance was passed on the day of its introduction, to-wit, on the 14th day of July, 1955, said ordinance being of the kind and character authorized for passage on its introduction by Section 16 of the Charter.

~~I FURTHER CERTIFY that the final reading of said ordinance was in full.~~

I FURTHER CERTIFY that the reading of said ordinance in full was dispensed with by a vote of not less than four members of the Council, and that there was available for the consideration of each member of the Council prior to the day of its passage a written or printed copy of said ordinance.

FRED W. SICK  
City Clerk of The City of San Diego, California

By Helen M. Willig Deputy.



A.M.W.

516631

DOCUMENT No.....

JUL 13 1955

Date .....

OFFICE OF THE CITY CLERK  
SAN DIEGO, CALIFORNIA

6584

ORDINANCE No. ....

Appropriating \$5,000.00 from  
The Capital Outlay Fund,  
for acquisition of property  
for Seminole Drive.

INTRODUCED

JUL 14 1955

Moved by C

Seconded by K

ADOPTED BY COUNCIL

JUL 14 1955

Moved by C

Seconded by K

GOES INTO EFFECT

Recorded on Film Roll 98 248  
No.....

00347

ORDINANCE NO. \_\_\_\_\_  
(New Series)

AN ORDINANCE APPROPRIATING THE SUM OF \$1,500.00 FROM THE UNAPPROPRIATED BALANCE FUND OF THE CITY OF SAN DIEGO, FOR THE PURPOSE OF PROVIDING FUNDS TO PAY THE CITY'S SHARE OF THE COST OF AN ECONOMIC STUDY OF THE MIDWAY COMMERCIAL AREA, TO BE CONDUCTED BY THE FIRM OF FRANK HOPE AND RICHARD WHEELER, ASSOCIATED ARCHITECTS; THE TOTAL COST OF SAID PROJECT TO BE \$5,000.00.

BE IT ORDAINED By the Council of The City of San Diego, as follows:

Section 1. That the sum of One Thousand Five Hundred Dollars (\$1,500.00), or so much thereof as may be necessary, be, and the same is hereby set aside and appropriated out of the Unappropriated Balance Fund of The City of San Diego, for the purpose only and exclusively of providing funds to pay the City's share of the cost of an economic study of the Midway Commercial Area, in said City, to be conducted by the firm of Frank Hope and Richard Wheeler, Associated Architects; the total cost of which project will be the sum of \$5,000.00.

Section 2. This ordinance shall take effect and be in force on the thirty-first day from and after its passage.

Presented by *W. Campbell & B.W.*

Approved as  
to form by J.F. DuPaul, City Attorney.

By *Shelley J. Higgins*  
Assistant City Attorney.



I HEREBY CERTIFY that the money required for the appropriation made and/or indebtedness and/or obligation incurred by reason of the provisions of the foregoing ordinance is in the Treasury, and that it is otherwise unencumbered.

Dated July 13, 1955

Jim C. Zuilken  
Auditor and Comptroller of The City of San Diego, California

By R. Gerwig Deputy.

Passed and adopted by the Council of the City of San Diego, California, this 14th day of July, 1955, by the following vote, to-wit:

YEAS—Councilmen: Williams, Schneider, Kerrigan, Curran, Evenson

NAYS—Council men None

ABSENT—Council man Burgener, Mayor Dail

Charles Dail  
Mayor of The City of San Diego, California

FRED W. SICK  
City Clerk of The City of San Diego, California



By Helen M. Willig Deputy.

~~I HEREBY CERTIFY that the foregoing ordinance was not finally passed until six calendar days had elapsed between the day of its introduction and the day of its final passage, to-wit, on the day of , 195, and on the day of , 195.~~

~~I FURTHER CERTIFY that said ordinance was read in full prior to its final passage.~~

~~I FURTHER CERTIFY that the reading of said ordinance in full prior to its final passage was dispensed with by a vote of not less than four members of the Council, and that there was available for the consideration of each member of the Council prior to the day of its final passage a written or printed copy of said ordinance.~~

~~City Clerk of The City of San Diego, California~~



By \_\_\_\_\_ Deputy.

I HEREBY CERTIFY that the foregoing ordinance was passed on the day of its introduction, to-wit, on the 14th day of July, 1955, said ordinance being of the kind and character authorized for passage on its introduction by Section 16 of the Charter.

~~I FURTHER CERTIFY that the final reading of said ordinance was in full.~~

I FURTHER CERTIFY that the reading of said ordinance in full was dispensed with by a vote of not less than four members of the Council, and that there was available for the consideration of each member of the Council prior to the day of its passage a written or printed copy of said ordinance.

FRED W. SICK  
City Clerk of The City of San Diego, California

By Helen M. Willig Deputy.

SAN DIEGO, CALIFORNIA

JUL 13 3 21 PM 1955

RECEIVED CITY CLERK'S OFFICE



FORM 1255

00352

A. R. W

516632

DOCUMENT No.....

Date..... JUL 13 1955

OFFICE OF THE CITY CLERK  
SAN DIEGO, CALIFORNIA

6585

ORDINANCE No. ....

Appr. \$1500.00 as the City's  
share of the cost of an  
economic study for land use  
in the Midway Commercial Area,  
from the Unappropriated Balance  
Fund.

INTRODUCED

JUL 14 1955

Moved by..... *W*

Seconded by..... *E*

ADOPTED BY COUNCIL

JUL 14 1955

Moved by..... *W*

Seconded by..... *E*

GOES INTO EFFECT

Recorded on Film Roll

No..... 98 249

00350

ORDINANCE No. 6536  
(New Series)

AN ORDINANCE ADOPTING A "TORREY PINES GOLF COURSE, PARK AND RECREATION PLAN" AS PART OF THE MASTER PLAN OF THE CITY OF SAN DIEGO, PARTICULARLY AFFECTING THE AREA LYING IN PUEBLO LOTS 1323, 1324, 1325, 1326, 1330, 1331, 1332, 1333, 1336 AND 1337 OF THE PUEBLO LANDS OF THE CITY OF SAN DIEGO, CALIFORNIA.

WHEREAS, pursuant to the terms of the Planning Act of the State of California, the Planning Commission of The City of San Diego has, after proper notice, duly held a public hearing concerning the adoption of a proposed Torrey Pines 36-hole Golf Course, Park and Recreation Plan, as part of the Master Plan of The City of San Diego; and

WHEREAS, the Planning Commission has, by a vote of 5 to 1, Document No. 514623, filed in the office of the City Clerk, June 20, 1955, recommended to the City Council of said City, the adoption by the City Council of a proposed Torrey Pines Golf Course, Park and Recreation Plan, as part of the Master Plan of The City of San Diego; and

WHEREAS, the Council of said City has held a due and proper hearing as provided by law upon the question of whether the proposed Park and Recreation Plan as proposed by the Planning Commission should be adopted by said Council as part of the Master Plan of said City; NOW, THEREFORE,

BE IT ORDAINED, by the Council of The City of San Diego, as follows:

Section 1. That the proposed Torrey Pines Golf Course, Park and Recreation Plan of the Master Plan of The City of San Diego, as prepared, adopted and submitted by the Planning Commission of The City of San Diego to the City Council, and filed

in the office of the City Clerk of said City as Official Document No. 514623, to-wit:

A Plan for a 36-hole Golf Course to be located within Pueblo Lots 1323, 1324, 1325, 1326, 1330, 1331, 1332, 1333, 1336 and 1337 of the Pueblo Lands of The City of San Diego, the boundaries and design as indicated on Planning Commission Drawing No. C-117,

be, and it is hereby approved and adopted and incorporated as part of the Park and Recreation Plan of the Master Plan for The City of San Diego.

Section 2. This ordinance shall take effect and be in force on the thirty-first day from and after its passage.

Presented by \_\_\_\_\_

APPROVED as  
to form by J. F. DuPAUL, City Attorney,

By *Mona K. Andersen*  
Deputy City Attorney.

00355

I HEREBY CERTIFY that the money required for the appropriation made and/or indebtedness and/or obligation incurred by reason of the provisions of the foregoing ordinance is in the Treasury, and that it is otherwise unencumbered.

Dated.....

Auditor and Comptroller of The City of San Diego, California

By.....Deputy.

Passed and adopted by the Council of the City of San Diego, California, this.....19th.....day of July, 1955....., by the following vote, to-wit:

YEAS—Councilmen:.....Burgener, Williams, Schneider, Kerrigan, Curran, Evenson, Mayor Dail.....

NAYS—Council men.....None.....

ABSENT—Council men.....None.....

*Charles Dail*  
Mayor of The City of San Diego, California

FRED W. SICK  
City Clerk of The City of San Diego, California

By *Helen M. Willig* Deputy.



I HEREBY CERTIFY that the foregoing ordinance was not finally passed until six calendar days had elapsed between the day of its introduction and the day of its final passage, to-wit, on the 12th day of July, 1955, and on the 19th day of July, 1955.

~~I FURTHER CERTIFY that said ordinance was read in full prior to its final passage.~~

I FURTHER CERTIFY that the reading of said ordinance in full prior to its final passage was dispensed with by a vote of not less than four members of the Council, and that there was available for the consideration of each member of the Council prior to the day of its final passage a written or printed copy of said ordinance.

FRED W. SICK  
City Clerk of The City of San Diego, California

By *Helen M. Willig* Deputy.



I HEREBY CERTIFY that the foregoing ordinance was passed on the day of its introduction, to-wit, on the.....day of....., 195....., said ordinance being of the kind and character authorized for passage on its introduction by Section 16 of the Charter.

~~I FURTHER CERTIFY that the final reading of said ordinance was in full.~~

~~I FURTHER CERTIFY that the reading of said ordinance in full was dispensed with by a vote of not less than four members of the Council, and that there was available for the consideration of each member of the Council prior to the day of its passage a written or printed copy of said ordinance.~~

.....  
City Clerk of The City of San Diego, California

By.....Deputy.



CL. 174. 123

DOCUMENT No. 516550

Date JUL 12 1955

OFFICE OF THE CITY CLERK  
SAN DIEGO, CALIFORNIA

ORDINANCE No. 6586

Adopting a "Torrey Pines Golf  
Course, Park and Recreation Plan"  
as part of the Master Plan of The  
City of San Diego, etc.

INTRODUCED

JUL 12 1955

Moved by W

Seconded by S

ADOPTED BY COUNCIL

JUL 19 1955

Moved by B

Seconded by S

GOES INTO EFFECT

Recorded on Film Roll 98 305  
No.

SAN DIEGO, CALIFORNIA

JUL 1 10 04 AM 1955

RECEIVED  
CITY CLERK'S OFFICE

00353

# Affidavit of Publication

\$ 21.85

STATE OF CALIFORNIA,  
COUNTY OF SAN DIEGO,  
CITY OF SAN DIEGO. } SS.

In the matter of the publication of ORDINANCE  
NO 6586 (NEW SERIES), TORREY PINES  
GOLF COURSE

### ORDINANCE NO. 6586 (NEW SERIES)

AN ORDINANCE ADOPTING A "TORREY PINES GOLF COURSE, PARK AND RECREATION PLAN" AS PART OF THE MASTER PLAN OF THE CITY OF SAN DIEGO, PARTICULARLY AFFECTING THE AREA LYING IN PUEBLO LOTS 1323, 1324, 1325, 1326, 1330, 1331, 1332, 1333, 1336 AND 1337 OF THE PUEBLO LANDS OF THE CITY OF SAN DIEGO, CALIFORNIA.

WHEREAS, pursuant to the terms of the Planning Act of the State of California, the Planning Commission of the City of San Diego has after proper notice duly held a public hearing concerning the adoption of a proposed Torrey Pines Golf Course, Park and Recreation Plan as part of the Master Plan of the City of San Diego; and

WHEREAS, the Planning Commission has by a vote of 5 to 1, Document No. 514623 filed in the office of the City Clerk on the 20th day of July, 1955, recommended to the City Council of said City, the adoption by the City Council of a proposed Torrey Pines Golf Course, Park and Recreation Plan, as part of the Master Plan of the City of San Diego; and

WHEREAS, the Council of said City has held a due and proper hearing as provided by law upon the question of whether the proposed Park and Recreation Plan as proposed by the Planning Commission should be adopted by said Council as part of the Master Plan of said City; NOW THEREFORE,

BE IT ORDAINED, by the Council of The City of San Diego, as follows:

Section 1. That the proposed Torrey Pines Golf Course, Park and Recreation Plan of the Master Plan of The City of San Diego, as prepared, adopted and submitted by the Planning Commission of The City of San Diego to the City Council, and filed in the office of the City Clerk of said City as Official Document No. 514623, to-wit:

A Plan for a 36-hole Golf Course to be located within Pueblo Lots 1323, 1324, 1325, 1326, 1330, 1331, 1332, 1333, 1336 and 1337 of the Pueblo Lands of The City of San Diego, the boundaries and design as indicated on Planning Commission Drawing No. C-117,

be, and it is hereby approved and adopted and incorporated as part of the Park and Recreation Plan of the Master Plan for The City of San Diego.

Section 2. This ordinance shall take effect and be in force on the thirty-first day from and after its passage.

Passed and adopted by the Council of the City of San Diego, California, this 19th day of July, 1955, by the following vote, to-wit:

YEAS — Councilmen: Burgener, Williams, Schneider, Kerrigan, Curran, Evenson, Mayor Dail.

NAYS — Councilmen: None.

ABSENT — Councilmen: None.

CHARLES C. DAIL,  
Mayor of the City of  
San Diego, California.

(SEAL). City Clerk of The City of San Diego, California.  
By FRED W. SICK,  
Deputy.

I HEREBY CERTIFY that the foregoing ordinance was not finally passed until six calendar days had elapsed between the day of its introduction and the day of its final passage, to-wit: on the 19th day of July, 1955, and on the 24th day of July, 1955.

FURTHER CERTIFY that the reading of said ordinance in full prior to its final passage was dispensed with by a vote of no less than four members of the Council and that there was available for the consideration of each member of the Council prior to the day of its final passage a written or printed copy of said ordinance.

FRED W. SICK,  
City Clerk of The City of  
San Diego, California.  
By HELEN M. WILLIG,  
Deputy.

(Seal)  
7/28

J. A. Denton, being duly sworn, deposes and says: That he is a resident of the County of San Diego, State of California, over twenty-one years of age, and not interested as a party or otherwise in the above-named matter.

That he is the principal clerk of the printers of The San Diego Union, a newspaper published daily in the City of San Diego, County of San Diego, State of California, and of general circulation in said City; that as such principal clerk he has charge of all the advertisements published in said newspaper; that the said ORDINANCE

of which the annexed clipping is a copy, has been published in said newspaper for the period of ONE (1)

days; to-wit: upon the 28th

days of JULY, 1955, and upon the

days of \_\_\_\_\_,

19\_\_\_\_, and that said publication was made in the said newspaper proper, and not in a supplement thereof.

*J. A. Denton*

Subscribed and sworn to before me, this 2nd  
day of August, A.D. 1955

FRED W. SICK

City Clerk of the City of San Diego, California

(Seal)

By *Edna B. Robinson*  
Deputy.

DOCUMENT NO. 518019

Filed AUG 2 - 1955

.....  
*City Clerk.*

By.....  
*Deputy.*

---

---

**Affidavit of Publication**  
OF

.....  
.....  
.....  
.....  
.....  
.....  
.....  
.....  
.....  
.....



ORDINANCE No. 6587  
(New Series)

AN ORDINANCE INCORPORATING A PORTION OF BLOCK 183 AND ALL OF BLOCK 202 PACIFIC BEACH IN THE CITY OF SAN DIEGO, CALIFORNIA, INTO C-1A ZONE as DEFINED BY SECTION 101.0411.1 OF THE SAN DIEGO MUNICIPAL CODE, AND REPEALING ORDINANCE No. 119 (NEW SERIES), ADOPTED JANUARY 3, 1933, INSOFAR AS THE SAME CONFLICTS HEREWITH.

WHEREAS, pursuant to section 101.0206 of the San Diego Municipal Code, the City Planning Commission fixed and determined a time and place for a public hearing upon a proposed rezoning of all of Block 183 and all of Block 202, Pacific Beach in The City of San Diego, California (according to Map No. 697 filed January 8, 1892), as indicated on Planning Commission Zone Map Drawing No. B-659, on file in the office of the City Clerk as Document No. 514806; and

WHEREAS, after due notice duly and regularly given, hearings were duly held and all persons interested were given an opportunity to appear and be heard before said Planning Commission; and

WHEREAS, the area as designated on Zone Map Drawing No. B-659.1 is proposed to be resubdivided, whereby provision will be made for the installation of public utility services and for the dedication of streets, alleys and easements for public uses; and

WHEREAS, the City Planning Commission by a vote of 6 to 0 has filed a recommendation with the Council of said City as contained in Document No. 514806, dated June 20, 1955, recommending that a portion of Block 183 and all of Block 202, Pacific Beach in The City of San Diego, California, as indicated on Zone Map Drawing No. B-659.1, be incorporated into C-1A zone, as such zone is described in section D1.0411.1 of the San Diego Municipal

Code, such zoning restrictions to attach upon the adoption of a final subdivision map of said area; and

WHEREAS, the Council is of the opinion that the best interests of the people of San Diego will be subserved by adopting the recommendation; NOW, THEREFORE,

BE IT ORDAINED, by the Council of The City of San Diego, as follows:

Section 1. That if, as and when, and in the event that a portion of Block 183 and all of Block 202, Pacific Beach in The City of San Diego, California, as indicated on Zone Map Drawing No. B-659.1, contained in City Clerk's Document No. 514806, are resubdivided, and a map thereof duly recorded and within such subdivision, provision is made for the installation of public utility services, and the dedication of streets, alleys, and easements for public use, the provisions of section 101.0411.1 of the San Diego Municipal Code shall attach and become applicable to the said resubdivided lands, and said resubdivided lands shall be incorporated into C-1A zone as described by section 101.0411.1 of the San Diego Municipal Code, the boundaries of such zone to be as indicated on Zone Map Drawing No. B-659.1, filed in the office of the City Clerk, as Document No. 514806.

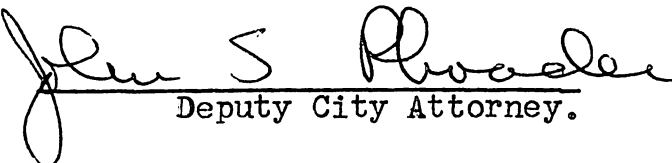
Section 2. That in the event the zoning restriction shall attach to the said resubdivided lands described in section 1 of this Ordinance, Ordinance No. 119 (New Series) of the ordinances of The City of San Diego, adopted January 3, 1933, entitled, "An ordinance incorporating Pacific Beach in The City of San Diego, California, into R-1, R-4 and C Zones, as defined by Ordinance No. 8924 of the ordinances of said City, and Amendments thereto; and Repealing Ordinance No. 12068 of the ordinances

of The City of San Diego.", is repealed insofar as the same conflicts herewith.

Section 3. This ordinance shall take effect and be in force on the thirty-first day from and after its passage.

Presented by \_\_\_\_\_

APPROVED as  
to form by J. F. DuPAUL, City Attorney,

By  \_\_\_\_\_  
Deputy City Attorney.

00362

I HEREBY CERTIFY that the money required for the appropriation made and/or indebtedness and/or obligation incurred by reason of the provisions of the foregoing ordinance is in the Treasury, and that it is otherwise unencumbered.

Dated.....

Auditor and Comptroller of The City of San Diego, California

By..... Deputy.

Passed and adopted by the Council of the City of San Diego, California, this.....19th..... day of July, 1955....., by the following vote, to-wit:

YEAS—Councilmen: Burgener, Williams, Schneider, Kerrigan, Curran, Evenson, Mayor Dail

NAYS—Council men..... None

ABSENT—Council men..... None

*Charles B. Dail*

Mayor of The City of San Diego, California

FRED W. SICK

City Clerk of The City of San Diego, California

By *Helen M. Willig* Deputy.



I HEREBY CERTIFY that the foregoing ordinance was not finally passed until six calendar days had elapsed between the day of its introduction and the day of its final passage, to-wit, on the.....12th..... day of July....., 1955, and on the.....19th..... day of July....., 1955.

I FURTHER CERTIFY that said ordinance was read in full prior to its final passage.

I FURTHER CERTIFY that the reading of said ordinance in full prior to its final passage was dispensed with by a vote of not less than four members of the Council, and that there was available for the consideration of each member of the Council prior to the day of its final passage a written or printed copy of said ordinance.

FRED W. SICK

City Clerk of The City of San Diego, California

By *Helen M. Willig* Deputy.



I HEREBY CERTIFY that the foregoing ordinance was passed on the day of its introduction, to-wit, on the..... day of....., 1955, said ordinance being of the kind and character authorized for passage on its introduction by Section 16 of the Charter.

I FURTHER CERTIFY that the final reading of said ordinance was in full.

I FURTHER CERTIFY that the reading of said ordinance in full was dispensed with by a vote of not less than four members of the Council, and that there was available for the consideration of each member of the Council prior to the day of its passage a written or printed copy of said ordinance.

SAN DIEGO, CALIFORNIA

City Clerk of The City of San Diego, California

By..... Deputy.

JUL 7 4 32 PM 1955



FORM 1255

RECEIVED CITY CLERK'S OFFICE

00363

DOCUMENT No. 516044

Date JUL - 7 1955

OFFICE OF THE CITY CLERK  
SAN DIEGO, CALIFORNIA

ORDINANCE No. 6587

Incorporating a portion of  
Block 183 and all of Block 202,  
Pacific Beach into C-1A Zone;  
repealing conflicting ordinance.

INTRODUCED

Moved by W JUL 12 1955

Seconded by S

ADOPTED BY COUNCIL

Moved by S JUL 19 1955

Seconded by K

GOES INTO EFFECT

Recorded on Film Roll 98 306  
No.

00359

# Affidavit of Publication

\$29.33

STATE OF CALIFORNIA, }  
COUNTY OF SAN DIEGO, } SS.  
CITY OF SAN DIEGO. }

In the matter of the publication of ORDINANCE NO 6587  
(NEW SERIES) BLOCK 183 ETC PACIFIC BEACH

J. A. Denton, being duly sworn, deposes and says: That he is a resident of the County of San Diego, State of California, over twenty-one years of age, and not interested as a party or otherwise in the above-named matter.

That he is the principal clerk of the printers of The San Diego Union, a newspaper published daily in the City of San Diego, County of San Diego, State of California, and of general circulation in said City; that as such principal clerk he has charge of all the advertisements published in said newspaper; that the said ORDINANCE

of which the annexed clipping is a copy, has been published in said newspaper for the period of ONE (1) days, to-wit: upon the 28th

days of JULY, 1955, and upon the

       days of       , 19      , and that said publication was made in the said newspaper proper, and not in a supplement thereof.

J. A. Denton  
Subscribed and sworn to before me, this 2nd  
day of August, A.D. 1955

FRED W. SICK  
City Clerk of the City of San Diego, California  
(Seal) By Edna B. Robinson  
Deputy.

**ORDINANCE NO. 6587**  
**(NEW SERIES)**  
**AN ORDINANCE INCORPORATING A PORTION OF BLOCK 183 AND ALL OF BLOCK 202, PACIFIC BEACH IN THE CITY OF SAN DIEGO, CALIFORNIA, INTO C-1A ZONE AS DEFINED BY SECTION 101.0411.1 OF THE SAN DIEGO MUNICIPAL CODE, AND REPEALING ORDINANCE NO. 119 (NEW SERIES), ADOPTED JANUARY 3, 1933, INsofar AS THE SAME CONFLICTS HEREWITH.**  
WHEREAS, pursuant to Section 101.0206 of the San Diego Municipal Code, the City Planning Commission fixed and determined a time and place for a public hearing upon a proposed rezoning of all of Block 183 and all of Block 202, Pacific Beach in the City of San Diego, California (according to Map No. 68, filed January 8, 1955), as indicated on Planning Commission Zone Map Drawing No. B-659, on file in the office of the City Clerk as Document No. 514306; and  
WHEREAS, after due notice duly and regularly given, hearings were duly held and all persons interested were given an opportunity to appear and be heard before said Planning Commission; and  
WHEREAS, the area as designated on Zone Map Drawing No. B-659.1 is proposed to be resubdivided, whereby provision will be made for the installation of public utility services and for the dedication of streets, alleys and easements for public uses; and  
WHEREAS, the City Planning Commission by a vote of 6 to 0 has filed a recommendation with the Council of said City as contained in Document No. 514806, dated June 20, 1955, recommending that a portion of Block 183 and all of Block 202, Pacific Beach in the City of San Diego, California, as indicated on Zone Map Drawing No. B-659.1, be incorporated into C-1A zone, as such zone is described in section 101.0411.1 of the San Diego Municipal Code, such zoning restrictions to attach upon the adoption of a final subdivision map of said area; and  
WHEREAS, the Council is of the opinion that the best interests of the people of San Diego will be subserved by adopting the recommendation; NOW, THEREFORE,  
BE IT ORDAINED by the Council of The City of San Diego, as follows:  
Section 1. That effective when, and in the event that a portion of Block 183 and all of Block 202, Pacific Beach in the City of San Diego, California, as indicated on Zone Map Drawing No. B-659.1, contained in City Clerk's Document No. 514306, are resubdivided, and a map thereof duly recorded, and with such subdivision, provision is made for the installation of public utility services, and the dedication of streets, alleys, and easements, for public use, the provisions of section 101.0411.1 of the San Diego Municipal Code shall attach and become applicable to the said resubdivided lands, and said resubdivided lands shall be incorporated into C-1A zone as described by section 101.0411.1 of the San Diego Municipal Code, the boundaries of such zone to be as indicated on Zone Map Drawing No. B-659.1, filed in the office of the City Clerk, as Document No. 514306.

Section 2. That in the event the zoning restriction shall attach to the said resubdivided lands described in section 1 of this Ordinance, Ordinance No. 119 (New Series) of the ordinances of the City of San Diego, adopted January 3, 1933, entitled "An ordinance incorporating Pacific Beach in the City of San Diego, California, into R-1, R-4 and C Zones, as defined by Ordinance No. 824 of the ordinances of said City, and Amendments thereto, and Repealing Ordinance No. 11988 of the ordinances of the City of San Diego," is repealed insofar as the same conflicts herewith.  
Section 3. This ordinance shall take effect and be in force on the thirty-first day from and after its passage.  
Passed and adopted by the Council of the City of San Diego, California, this 19th day of July, 1955, by the following vote, to-wit:  
YEAS—Councilmen: Burgener, Williams, Schneider, Kerrigan, Curran, Evenson, Mayor Dall.  
NAYS—Councilmen: None.  
ABSENT—Councilmen: None.  
CHARLES C. DALL,  
Mayor of The City of San Diego, California.  
FRED W. SICK,  
City Clerk of The City of San Diego, California.  
(SEAL) By HELEN M. WILLIG, Deputy.  
I HEREBY CERTIFY that the foregoing ordinance was not finally passed until six calendar days had elapsed between the day of its introduction and the day of its final passage, to-wit, on the 13th day of July, 1955, and on the 19th day of July, 1955.  
I FURTHER CERTIFY that the reading of said ordinance in full prior to its final passage was dispensed with by a vote of not less than four members of the Council, and that there was available for the consideration of each member of the Council prior to the day of its final passage a written or printed copy of said ordinance.  
FRED W. SICK,  
City Clerk of The City of San Diego, California.  
(SEAL) By HELEN M. WILLIG, Deputy.  
7/28

512018

DOCUMENT NO.....

Filed..... AUG 2 - 1955

.....  
*City Clerk.*

By.....  
*Deputy.*

.....  
**Affidavit of Publication**  
OF

.....  
.....  
.....  
.....  
.....  
.....  
.....  
.....  
.....  
.....

ORDINANCE NO. 6588 (New Series)

AN ORDINANCE ESTABLISHING THE GRADE OF THE ALLEY IN BLOCK 23, OCEAN BEACH PARK, IN THE CITY OF SAN DIEGO, CALIFORNIA, ACCORDING TO MAP 1167 ON FILE IN THE OFFICE OF THE COUNTY RECORDER OF SAN DIEGO, CALIFORNIA, BETWEEN THE NORTHWESTERLY LINE OF FROUDE STREET AND THE SOUTHEASTERLY LINE OF EBERS STREET.

BE IT ORDAINED By the Council of the City of San Diego, California, as follows:

SECTION 1. That the grade of the Alley in Block 23, Ocean Beach Park, in the City of San Diego, California, according to Map 1167 on file in the Office of the County Recorder of San Diego, California, between the northwesterly line of Froude Street and the southeasterly line of Ebers Street be, and the same is hereby established as follows:

At the intersection of the northeasterly line of said alley with the northwesterly line of Froude Street, establish the grade elevation at 40.89 feet. At a point on the northeasterly line of said alley distant 150.00 feet northwesterly of the last named point, establish the grade elevation at 37.48 feet; at a point on the northeasterly line of said alley distant 20.00 feet northwesterly of the last named point, establish the grade elevation at 37.05 feet; at a point on the northeasterly line of said alley distant 20.00 feet northwesterly of the last named point, establish the grade elevation at 36.71 feet; at a point on the northeasterly line of said alley distant 240.00 feet northwesterly of the last named point, establish the grade elevation at 33.29 feet; at a point on the northeasterly line of said alley distant 20.00 feet northwesterly of the last named point, establish the grade elevation at 33.03 feet; at a point on the northeasterly line of said alley distant 20.00 feet north westerly of the last named point, establish the grade elevation at 32.83 feet; at a point on the northeasterly line of said alley distant 130.00 feet, more or less, northwesterly of the last named point, said point being the intersection of the northeasterly line of said alley with the southeasterly line of Ebers Street, establish the grade elevation at 31.69 feet.

At the intersection of the southwesterly line of said alley with the northwesterly line of Froude Street, establish the grade elevation at 41.12 feet.



At a point on the southwesterly line of said alley distant 150.00 feet northwesterly of the last named point, establish the grade elevation at 37.48 feet; at a point on the southwesterly line of said alley distant 20.00 feet northwesterly of the last named point, establish the grade elevation at 37.05 feet; at a point on the southwesterly line of said alley distant 20.00 feet northwesterly of the last named point, establish the grade elevation at 36.71 feet; at a point on the southwesterly line of said alley distant 240.00 feet northwesterly of the last named point, establish the grade elevation at 33.29 feet; at a point on the southwesterly line of said alley distant 20.00 feet northwesterly of the last named point, establish the grade elevation at 33.03 feet; at a point on the southwesterly line of said alley distant 20.00 feet northwesterly of the last named point, establish the grade elevation at 32.85 feet; at a point on the southwesterly line of said alley distant 130.00 feet, more or less, northwesterly of the last named point, said point being the intersection of the southwesterly line of said alley with the southeasterly line of Ebers Street, establish the grade elevation at 31.88 feet.

SECTION 11. And the grade of said alley between the points hereinbefore mentioned, shall have a uniform ascent and descent; all of said grade elevations to be established are in relation to the datum line of levels as fixed by Section 62.01 and Section 62.02 of the San Diego Municipal Code of said City.

SECTION 111. This Ordinance shall take effect and be in force on the thirty-first day from and after its passage.

Presented by A. K. Fozzy  
City Engineer

P. W. Campbell  
City Manager

Approved as to form:

J. F. DU PAUL  
City Attorney

By Alan M. Freston  
Deputy City Attorney

I HEREBY CERTIFY that the money required for the appropriation made and/or indebtedness and/or obligation incurred by reason of the provisions of the foregoing ordinance is in the Treasury, and that it is otherwise unencumbered.

Dated.....

Auditor and Comptroller of The City of San Diego, California

By.....Deputy.

Passed and adopted by the Council of the City of San Diego, California, this 19th day of July, 1955, by the following vote, to-wit:

YEAS—Councilmen: Burgener, Williams, Schneider, Kerrigan, Curran, Evenson,  
Mayor Dail

NAYS—Council men None

ABSENT—Council men None

*Charles Dail*

Mayor of The City of San Diego, California

FRED W. SICK

City Clerk of The City of San Diego, California



By *Helen M. Willig* Deputy.

I HEREBY CERTIFY that the foregoing ordinance was not finally passed until six calendar days had elapsed between the day of its introduction and the day of its final passage, to-wit, on the day of 195 and on the day of 195.

I FURTHER CERTIFY that said ordinance was read in full prior to its final passage.

I FURTHER CERTIFY that the reading of said ordinance in full prior to its final passage was dispensed with by a vote of not less than four members of the Council, and that there was available for the consideration of each member of the Council prior to the day of its final passage a written or printed copy of said ordinance.

City Clerk of The City of San Diego, California



By.....Deputy.

I HEREBY CERTIFY that the foregoing ordinance was passed on the day of its introduction, to-wit, on the 19th day of July, 1955, said ordinance being of the kind and character authorized for passage on its introduction by Section 16 of the Charter.

~~I FURTHER CERTIFY that the final reading of said ordinance was in full.~~

I FURTHER CERTIFY that the reading of said ordinance in full was dispensed with by a vote of not less than four members of the Council, and that there was available for the consideration of each member of the Council prior to the day of its passage a written or printed copy of said ordinance.

FRED W. SICK

City Clerk of The City of San Diego, California

By *Helen M. Willig* Deputy.  
00369



14. 20

DOCUMENT No. 516852

Date JUL 18 1955

OFFICE OF THE CITY CLERK  
SAN DIEGO, CALIFORNIA

ORDINANCE No. 6588

Establishing grade of Alley  
in Block 23, Ocean Beach Park.

INTRODUCED

JUL 19 1955

Moved by B

Seconded by K

ADOPTED BY COUNCIL

JUL 19 1955

Moved by B

Seconded by K

GOES INTO EFFECT

Recorded on Film Roll

No. 98 307

00366

AN ORDINANCE ESTABLISHING THE GRADE OF ALLEGHANY STREET IN THE CITY OF SAN DIEGO, CALIFORNIA, BETWEEN THE WESTERLY BOUNDARY OF THE CITY OF SAN DIEGO AT RACHAEL AVENUE AND THE NORTHWESTERLY PROLONGATION OF THE SOUTHWESTERLY LINE OF REO DRIVE

BE IT ORDAINED By the Council of the City of San Diego, California, as follows:

SECTION 1. That the grade of Alleghany Street in the City of San Diego, California, between the westerly boundary of the City of San Diego at Rachael Avenue and the northwesterly prolongation of the southwesterly line of Reo Drive be, and the same is hereby established as follows:

At the intersection of the northerly line of Alleghany Street with the westerly boundary of the City of San Diego, establish the grade elevation at 179.51 feet. At a point on the northerly line of Alleghany Street, said point being the intersection of the northerly line of Alleghany Street with the northwesterly prolongation of the southwesterly line of Reo Drive, the grade elevation to remain at 206.68 feet.

At the intersection of the southerly line of Alleghany Street with the westerly boundary of the City of San Diego, establish the grade elevation at 179.83 feet. At a point on the southerly line of Alleghany Street, said point being the intersection of the southerly line of Alleghany Street with the easterly line of Rachael Avenue, establish the grade elevation at 180.12 feet. At a point on the southerly line of Alleghany Street, said point being the intersection of the southerly line of Alleghany Street with the westerly line of Flintridge Drive, establish the grade elevation at 195.50 feet. At a point on the southerly line of Alleghany Street, said point being the intersection of the southerly line of Alleghany Street with the easterly line of Flintridge Drive, establish the grade elevation at 196.48 feet. At a point on the southerly line of Alleghany Street, said point being the intersection of the southerly line of Alleghany Street with the southwesterly line of Reo Drive, the grade elevation to remain at 206.58 feet.

SECTION 11. And the grade of Alleghany Street between the points hereinbefore mentioned, shall have a uniform ascent and descent; all of said grade elevations to be established are in relation to the datum line of levels as fixed by Section 62.01 and Section 62.02 of the San Diego Municipal Code of said City.

SECTION 111. This Ordinance shall take effect and be in force on the thirty-first day from and after its passage.

Presented by *AK. Fogg*  
City Engineer

Approved as to form:

J. F. DU PAUL  
City Attorney

*OW Campbell RBW*  
City Manager

By *Alan M. Tuestare*  
Deputy City Attorney

I HEREBY CERTIFY that the money required for the appropriation made and/or indebtedness and/or obligation incurred by reason of the provisions of the foregoing ordinance is in the Treasury, and that it is otherwise unencumbered.

Dated.....

Auditor and Comptroller of The City of San Diego, California

By..... Deputy.

Passed and adopted by the Council of the City of San Diego, California, this 19th day of July, 1955, by the following vote, to-wit:

YEAS—Councilmen: Burgener, Williams, Schneider, Kerrigan, Curran, Evenson, Mayor Dail

NAYS—Council men None

ABSENT—Council men None

Charles Dail

Mayor of The City of San Diego, California

FRED W. SICK

City Clerk of The City of San Diego, California



By Helen M. Willig Deputy.

I HEREBY CERTIFY that the foregoing ordinance was not finally passed until six calendar days had elapsed between the day of its introduction and the day of its final passage, to-wit, on the day of 195, and on the day of 195,

I FURTHER CERTIFY that said ordinance was read in full prior to its final passage.

I FURTHER CERTIFY that the reading of said ordinance in full prior to its final passage was dispensed with by a vote of not less than four members of the Council, and that there was available for the consideration of each member of the Council prior to the day of its final passage a written or printed copy of said ordinance.

City Clerk of The City of San Diego, California



By..... Deputy.

I HEREBY CERTIFY that the foregoing ordinance was passed on the day of its introduction, to-wit, on the 19th day of July, 1955 said ordinance being of the kind and character authorized for passage on its introduction by Section 16 of the Charter.

I FURTHER CERTIFY that the final reading of said ordinance was in full.

I FURTHER CERTIFY that the reading of said ordinance in full was dispensed with by a vote of not less than four members of the Council, and that there was available for the consideration of each member of the Council prior to the day of its passage a written or printed copy of said ordinance.

FRED W. SICK City Clerk of The City of San Diego, California

By Helen M. Willig Deputy.



A.M.E.

516853

DOCUMENT No.....

JUL 18 1955

Date.....

OFFICE OF THE CITY CLERK  
SAN DIEGO, CALIFORNIA

6589

ORDINANCE No. ....

Establishing grade of Alleghany  
Street, between Rachael Avenue  
and Reo Drive.

INTRODUCED

JUL 19 1955

Moved by ..... B

Seconded by ..... K

ADOPTED BY COUNCIL

JUL 19 1955

Moved by ..... B

Seconded by ..... K

GOES INTO EFFECT

Recorded on Film Roll

98 308

No.....

00370

ORDINANCE NO. 6590 (New Series)

AN ORDINANCE ESTABLISHING THE GRADE OF CALLE QUEBRADA IN THE CITY OF SAN DIEGO, CALIFORNIA, BETWEEN THE NORTHEASTERLY LINE OF CALLE TRES LOMAS AND THE NORTHEASTERLY PROLONGATION OF THE SOUTHEASTERLY LINE OF LOT 27, BLOCK 7 TRES LOMAS SUBDIVISION, ACCORDING TO MAP NO. 2160 ON FILE IN THE OFFICE OF THE COUNTY RECORDER OF SAN DIEGO COUNTY, CALIFORNIA

BE IT ORDAINED By the Council of the City of San Diego, California, as follows:

SECTION 1. That the grade of Calle Quebrada in the City of San Diego, California, between the northeasterly line of Calle Tres Lomas and the northwesterly prolongation of the southeasterly line of Lot 27, Block 7 Tres Lomas Subdivision, according to Map No. 2160 on file in the Office of the County Recorder of San Diego County, California be, and the same is hereby established as follows:

At the intersection of the easterly line of Calle Quebrada with the northeasterly line of Calle Tres Lomas, establish the grade elevation at 299.21 feet. At a point on the southwesterly line of Calle Quebrada distant 60.87 feet northeasterly and easterly of the last described point, establish the grade elevation at 303.46 feet; at a point on the southwesterly line of Calle Quebrada distant 9.72 feet southeasterly of the last named point, establish the grade elevation at 303.40 feet; at a point on the southwesterly line of Calle Quebrada distant 9.72 feet southeasterly of the last named point, establish the grade elevation at 303.07 feet; at a point on the southwesterly line of Calle Quebrada distant 9.72 feet southeasterly of the last named point, establish the grade elevation at 302.54 feet; at a point on the southwesterly line of Calle Quebrada distant 9.72 feet southeasterly of the last named point, establish the grade elevation at 302.00 feet; at a point on the southwesterly line of Calle Quebrada distant 62.49 feet, more or less, southeasterly of the last named point, said point being the intersection of the southwesterly line of Calle Quebrada and the southeasterly line of said Lot 27, establish the grade elevation at 298.56 feet.

At the intersection of the northeasterly line of Calle Quebrada with the easterly line of Cumberland Street, establish the grade elevation at 306.23 feet; at a point on the northeasterly line of Calle Quebrada distant 37.34 feet southerly of the last described point, establish the grade elevation at 305.15 feet; at a point on the northeasterly line of Calle Quebrada distant 50.83 feet southeasterly



of the last named point, establish the grade elevation at 304.88 feet; at a point on the northeasterly line of Calle Quebrada distant 20.00 feet southeasterly of the last named point, establish the grade elevation at 304.66 feet; at a point on the northeasterly line of Calle Quebrada distant 20.00 feet southeasterly of the last named point, establish the grade elevation at 304.19 feet; at a point on the northeasterly line of Calle Quebrada distant 20.00 feet southeasterly of the last named point, establish the grade elevation at 303.47 feet; at a point on the northeasterly line of Calle Quebrada distant 20.00 feet southeasterly of the last named point, establish the grade elevation at 302.50 feet; at a point on the northeasterly line of Calle Quebrada distant 63.49 feet, more or less, southeasterly of the last named point, said point being the intersection of the southeasterly line of Calle Quebrada with the northeasterly prolongation of the southeasterly line of said Lot 27, establish the grade elevation at 299.06 feet.

SECTION 11. And the grade of Calle Quebrada between the points hereinbefore mentioned, shall have a uniform ascent and descent; all of said grade elevations to be established are in relation to the datum line of levels as fixed by Section 62.01 and Section 62.02 of the San Diego Municipal Code of said City.

SECTION 111. This Ordinance shall take effect and be in force on the thirty-first day from and after its passage.

Presented by

A. K. Fagg  
City Engineer

Approved as to form:

J. F. DU PAUL  
City Attorney

By

Alan M. Freston  
Deputy City Attorney

D. W. Campbell  
City Manager

I HEREBY CERTIFY that the money required for the appropriation made and/or indebtedness and/or obligation incurred by reason of the provisions of the foregoing ordinance is in the Treasury, and that it is otherwise unencumbered.

Dated .....

Auditor and Comptroller of The City of San Diego, California

By ..... Deputy.

Passed and adopted by the Council of the City of San Diego, California, this 19th day of July, 1955, by the following vote, to-wit:

YEAS—Councilmen: Burgener, Williams, Schneider, Kerrigan, Curran, Evenson, Mayor Dail

NAYS—Council men None

ABSENT—Council men None

Charles B. Dail Mayor of The City of San Diego, California

FRED W. SICK City Clerk of The City of San Diego, California



By Helen M. Willig Deputy.

I HEREBY CERTIFY that the foregoing ordinance was not finally passed until six calendar days had elapsed between the day of its introduction and the day of its final passage, to-wit, on the day of 1955, and on the day of 1955.

I FURTHER CERTIFY that said ordinance was read in full prior to its final passage.

I FURTHER CERTIFY that the reading of said ordinance in full prior to its final passage was dispensed with by a vote of not less than four members of the Council, and that there was available for the consideration of each member of the Council prior to the day of its final passage a written or printed copy of said ordinance.

City Clerk of The City of San Diego, California



By ..... Deputy.

I HEREBY CERTIFY that the foregoing ordinance was passed on the day of its introduction, to-wit, on the 19th day of July, 1955, said ordinance being of the kind and character authorized for passage on its introduction by Section 16 of the Charter.

~~I FURTHER CERTIFY that the final reading of said ordinance was in full.~~

I FURTHER CERTIFY that the reading of said ordinance in full was dispensed with by a vote of not less than four members of the Council, and that there was available for the consideration of each member of the Council prior to the day of its passage a written or printed copy of said ordinance.

FRED W. SICK City Clerk of The City of San Diego, California

By Helen M. Willig Deputy.



L.A.W.

516854

DOCUMENT No.....

JUL 18 1955

Date .....

OFFICE OF THE CITY CLERK  
SAN DIEGO, CALIFORNIA

ORDINANCE No. .... 6590 .....

Establishing grade of Calle  
Quebrada, in the vicinity of  
Calle Tres Lomas; in Tres Lomas  
addition.

INTRODUCED

JUL 19 1955

Moved by ..... B .....

Seconded by ..... K .....

ADOPTED BY COUNCIL

JUL 19 1955

Moved by ..... B .....

Seconded by ..... K .....

GOES INTO EFFECT

Recorded on Film Roll

98 309

No.....

00374

ORDINANCE NO. 6591 (New Series)

AN ORDINANCE ESTABLISHING THE GRADE OF CALLE TRES LOMAS IN THE CITY OF SAN DIEGO, CALIFORNIA, BETWEEN THE SOUTHERLY LINE OF TRES LOMAS SUBDIVISION, ACCORDING TO MAP NO. 2160 ON FILE IN THE OFFICE OF THE COUNTY RECORDER OF SAN DIEGO COUNTY AND THE NORTHWESTERLY LINE OF CUMBERLAND STREET.

BE IT ORDAINED By the Council of the City of San Diego, California, as follows:

SECTION 1. That the grade of Calle Tres Lomas in the City of San Diego California, between the southerly line of Tres Lomas Subdivision, according to Map No. 2160 on file in the office of the County Recorder of San Diego County and the southwesterly line of Cumberland Street be, and the same is hereby established as follows:

At the intersection of the easterly line of Calle Tres Lomas and the southerly line of said Tres Lomas Subdivision, establish the grade elevation at 261.78 feet. At a point on the easterly line of Calle Tres Lomas distant 20.00 feet northerly of the last described point, establish the grade elevation at 262.36 feet; at a point on the easterly line of Calle Tres Lomas distant 20.00 feet northerly of the last named point, establish the grade elevation at 263.08 feet; at a point on the easterly line of Calle Tres Lomas distant 20.00 feet northerly of the last named point, establish the grade elevation at 263.96 feet; at a point on the easterly line of Calle Tres Lomas distant 20.00 feet northerly of the last named point, establish the grade elevation at 264.98 feet; at a point on the easterly line of Calle Tres Lomas distant 20.00 feet northerly of the last named point, establish the grade elevation at 266.16 feet; at a point on the easterly line of Calle Tres Lomas distant 20.00 feet northerly of the last named point, establish the grade elevation at 267.48 feet; at a point on the easterly line of Calle Tres Lomas distant 122.00 feet northerly of the last named point, establish the grade elevation at 276.02 feet; at a point on the easterly line of Calle Tres Lomas distant 62.35 feet northerly of the last named point, establish the grade elevation at 280.08 feet; at a point on the northeasterly line of Calle Tres Lomas distant 21.50 feet northwesterly of the last named point, establish the grade elevation at 281.40 feet; at a point on the northeasterly line of Calle Tres Lomas distant 21.50 feet northwesterly of the last named point, establish the grade elevation at 282.56 feet; at a point on

the northeasterly line of Calle Tres Lomas distant 21.50 feet northwesterly of the last named point, establish the grade elevation at 283.55 feet; at a point on the northeasterly line of Calle Tres Lomas distant 21.50 feet northwesterly of the last named point, establish the grade elevation at 284.38 feet; at a point on the northeasterly line of Calle Tres Lomas distant 21.50 feet northwesterly of the last named point, establish the grade elevation at 285.05 feet; at a point on the northeasterly line of Calle Tres Lomas distant 21.50 feet northwesterly of the last named point, establish the grade elevation at 285.55 feet; at a point on the northeasterly line of Calle Tres Lomas distant 21.50 feet northwesterly of the last named point, establish the grade elevation at 285.90 feet; at a point on the northeasterly line of Calle Tres Lomas distant 21.50 feet northwesterly of the last named point, establish the grade elevation at 286.08 feet; at a point on the northeasterly line of Calle Tres Lomas distant 77.48 feet northwesterly of the last named point, establish the grade elevation at 286.44 feet; at a point on the northeasterly line of Calle Tres Lomas distant 103.61 feet northwesterly of the last named point, establish the grade elevation at 286.96 feet; at a point on the northeasterly line of Calle Tres Lomas distant 123.19 feet northwesterly of the last named point, establish the grade elevation at 287.68 feet; at a point on the northeasterly line of Calle Tres Lomas distant 260.00 feet northwesterly of the last named point, establish the grade elevation at 288.98 feet; at a point on the northeasterly line of Calle Tres Lomas distant 20.00 feet northwesterly of the last named point, establish the grade elevation at 289.09 feet; at a point on the northeasterly line of Calle Tres Lomas distant 20.00 feet northwesterly of the last named point, establish the grade elevation at 289.46 feet; at a point on the northeasterly line of Calle Tres Lomas distant 20.00 feet northwesterly of the last named point, establish the grade elevation at 289.90 feet; at a point on the northeasterly line of Calle Tres Lomas distant 20.00 feet northwesterly of the last named point, establish the grade elevation at 290.48 feet; at a point on the northeasterly line of Calle Tres Lomas distant 20.00 feet northwesterly of the last named point, establish the grade elevation at 291.20 feet; at a point on the northeasterly line of Calle Tres Lomas distant 20.00 feet northwesterly of the last named point, establish the grade elevation at 292.05 feet; at a point on the northeasterly line of Calle Tres Lomas distant 20.00 feet northwesterly of the last named point, establish the grade elevation at 293.04 feet; at a point on the northeasterly line of Calle Tres Lomas distant 20.00 feet northwesterly of the last

00380

named point, establish the grade elevation at 294.18 feet; at a point on the northeasterly line of Calle Tres Lomas distant 83.08 feet, more or less, northwesterly of the last named point, said point being the intersection of the northwesterly line of Calle Tres Lomas with the southerly line of Calle Quebrada establish the grade elevation at 299.21 feet.

At the intersection of the northwesterly line of Calle Tres Lomas with the northerly line of Cumberland Street, establish the grade elevation at 309.70 feet.

At the intersection of the westerly line of Calle Tres Lomas with the southerly line of said Tres Lomas Subdivision, establish the grade elevation at 261.28 feet.

At the intersection of the westerly line of Calle Tres Lomas and the northwesterly line of Roanoke Street, establish the grade elevation at 263.99 feet. At a point on the westerly line of Calle Tres Lomas distant 10.15 feet northerly of the last described point, establish the grade elevation at 264.44 feet; at a point on the westerly line of Calle Tres Lomas distant 20.00 feet northerly of the last named point, establish the grade elevation at 265.48 feet; at a point on the westerly line of Calle Tres Lomas distant 20.00 feet northerly of the last named point, establish the grade elevation at 266.66 feet; at a point on the westerly line of Calle Tres Lomas distant 20.00 feet northerly of the last named point, establish the grade elevation at 267.98 feet; at a point on the westerly line of Calle Tres Lomas distant 122.00 feet northerly of the last named point, establish the grade elevation at 276.52 feet; at a point on the westerly line of Calle Tres Lomas distant 53.65 feet northerly of the last named point, establish the grade elevation at 280.58 feet; at a point on the westerly line of Calle Tres Lomas distant 18.50 feet northerly of the last named point, establish the grade elevation at 281.90 feet; at a point on the southwesterly line of Calle Tres Lomas distant 18.50 feet northwesterly of the last named point, establish the grade elevation at 283.06 feet; at a point on the southwesterly line of Calle Tres Lomas distant 18.50 feet northwesterly of the last named point, establish the grade elevation at 284.05 feet; at a point on the southwesterly line of Calle Tres Lomas distant 18.50 feet northwesterly of the last named point, establish the grade elevation at 284.88 feet; at a point on the southwesterly line of Calle Tres Lomas distant 18.50 feet northwesterly of the last named point, establish the grade elevation at 285.55 feet; at a point on the southwesterly line of Calle Tres Lomas distant 18.50 feet

feet northwesterly of the last named point, establish the grade elevation at 286.05 feet; at a point on the southwesterly line of Calle Tres Lomas distant 18.50 feet northerly of the last named point, establish the grade elevation at 286.40 feet; at a point on the southwesterly line of Calle Tres Lomas distant 18.50 feet northwesterly of the last named point, establish the grade elevation at 286.58 feet; at a point on the southwesterly line of Calle Tres Lomas distant 66.67 feet northwesterly of the last named point, establish the grade elevation at 286.94 feet; at a point on the southwesterly line of Calle Tres Lomas distant 166.67 feet northwesterly of the last named point, establish the grade elevation at 288.18 feet; at a point on the southwesterly line of Calle Tres Lomas distant 260.00 feet northwesterly of the last named point, establish the grade elevation at 289.48 feet; at a point on the southwesterly line of Calle Tres Lomas distant 20.00 feet northwesterly of the last named point, establish the grade elevation at 289.59 feet; at a point on the southwesterly line of Calle Tres Lomas distant 20.00 feet northwesterly of the last named point, establish the grade elevation at 289.96 feet; at a point on the southwesterly line of Calle Tres Lomas distant 20.00 feet northwesterly of the last named point, establish the grade elevation at 290.40 feet; at a point on the southwesterly line of Calle Tres Lomas distant 20.00 feet northwesterly of the last named point, establish the grade elevation at 290.98 feet; at a point on the southwesterly line of Calle Tres Lomas distant 20.00 feet northwesterly of the last named point, establish the grade elevation at 291.70 feet; at a point on the southwesterly line of Calle Tres Lomas distant 20.00 feet northwesterly of the last named point, establish the grade elevation at 292.55 feet; at a point on the southwesterly line of Calle Tres Lomas distant 20.00 feet northwesterly of the last named point, establish the grade elevation at 292.55 feet; at a point on the southwesterly line of Calle Tres Lomas distant 20.00 feet northwesterly of the last named point, establish the grade elevation at 293.54 feet; at a point on the southwesterly line of Calle Tres Lomas distant 20.00 feet northwesterly of the last named point, establish the grade elevation at 294.68 feet; at a point on the southwesterly line of Calle Tres Lomas distant 91.96 feet, more or less, northwesterly of the last named point, said point being the intersection of the southwesterly line of Calle Tres Lomas with the southerly line of Cumberland Street, establish the grade elevation at 300.20 feet.

At the intersection of the southwesterly line of Calle Tres Lomas with the westerly line of Cumberland Street, establish the grade elevation at 304.19 feet.

SECTION 11. And the grade of Calle Tres Lomas between the points hereinbefore mentioned, shall have a uniform ascent and descent; all of said grade elevations to be established are in relation to the datum line of levels as fixed by Section 62.01 and Section 62.02 of the San Diego Municipal Code of said City.

SECTION 111. This Ordinance shall take effect and be in force on the thirty-first day from and after its passage.

Presented by *AK Foggy*  
City Engineer

Approved as to form:

*OW Campbell ARW*  
City Manager

J. F. DU PAUL  
City Attorney

By *Alan M. Fueston*  
Deputy City Attorney



I HEREBY CERTIFY that the money required for the appropriation made and/or indebtedness and/or obligation incurred by reason of the provisions of the foregoing ordinance is in the Treasury, and that it is otherwise unencumbered.

Dated..... Auditor and Comptroller of The City of San Diego, California

By..... Deputy.

Passed and adopted by the Council of the City of San Diego, California, this..... 19th..... day of July, 1955....., by the following vote, to-wit:

YEAS—Councilmen:..... Burgener, Williams, Schneider, Kerrigan, Curran, Evenson,..... Mayor Dail.....

NAYS—Council..... men. .... None.....

ABSENT—Council..... men. .... None.....

*Charles B. Dail*  
Mayor of The City of San Diego, California

FRED W. SICK  
City Clerk of The City of San Diego, California



By *Helen M. Willig* Deputy.

I HEREBY CERTIFY that the foregoing ordinance was not finally passed until six calendar days had elapsed between the day of its introduction and the day of its final passage, to-wit, on the..... day of..... 195....., and on the..... day of....., 195.....

I FURTHER CERTIFY that said ordinance was read in full prior to its final passage.

I FURTHER CERTIFY that the reading of said ordinance in full prior to its final passage was dispensed with by a vote of not less than four members of the Council, and that there was available for the consideration of each member of the Council prior to the day of its final passage a written or printed copy of said ordinance.

.....  
City Clerk of The City of San Diego, California



By..... Deputy.

I HEREBY CERTIFY that the foregoing ordinance was passed on the day of its introduction, to-wit, on the..... 19th day of..... July....., 1955., said ordinance being of the kind and character authorized for passage on its introduction by Section 16 of the Charter.

~~I FURTHER CERTIFY that the final reading of said ordinance was in full.~~

I FURTHER CERTIFY that the reading of said ordinance in full was dispensed with by a vote of not less than four members of the Council, and that there was available for the consideration of each member of the Council prior to the day of its passage a written or printed copy of said ordinance.

FRED W. SICK  
City Clerk of The City of San Diego, California

By *Helen M. Willig* Deputy.



516855

**DOCUMENT No.**.....

JUL 18 1955

Date .....

OFFICE OF THE CITY CLERK  
SAN DIEGO, CALIFORNIA

6591

ORDINANCE No. ....

Establishing grade of Calle  
Tres Lomas, in the vicinity  
of Cumberland Street, in  
Tres Lomas Subdivision,

**INTRODUCED**

JUL 19 1955

Moved by B

Seconded by K

**ADOPTED BY COUNCIL**

JUL 19 1955

Moved by B

Seconded by K

**GOES INTO EFFECT**

Recorded on Film Roll 98 310

No. ....

82800

ORDINANCE NO. 6592 (New Series)

AN ORDINANCE ESTABLISHING THE GRADE OF ROANOKE STREET IN THE CITY OF SAN DIEGO, CALIFORNIA, BETWEEN THE WESTERLY LINE OF CALLE TRES LOMAS AND THE EASTERLY LINE OF WINCHESTER STREET.

BE IT ORDAINED By the Council of the City of San Diego, California,  
as follows:

SECTION 1. That the grade of Roanoke Street in the City of San Diego between the westerly line of Calle Tres Lomas and the easterly line of Winchester Street be, and the same is hereby established as follows:

At the intersection of the northwesterly line of Roanoke Street and the westerly line of Calle Tres Lomas, establish the grade elevation at 263.99 feet. At a point on the northerly line of Roanoke Street distant 39.29 feet southerly of the last described point, establish the grade elevation at 265.66 feet; at a point on the northerly line of Roanoke Street distant 25.00 feet westerly of the last named point, establish the grade elevation at 270.36 feet; at a point on the northerly line of Roanoke Street distant 20.00 feet westerly of the last named point, establish the grade elevation at 273.89 feet; at a point on the northerly line of Roanoke Street distant 20.00 feet westerly of the last named point, establish the grade elevation at 276.96 feet; at a point on the northerly line of Roanoke Street distant 20.00 feet westerly of the last named point, establish the grade elevation at 279.58 feet; at a point on the northerly line of Roanoke Street distant 20.00 feet westerly of the last named point, establish the grade elevation at 281.74 feet; at a point on the northerly line of Roanoke Street distant 20.00 feet westerly of the last named point, establish the grade elevation at 283.44 feet; at a point on the northerly line of Roanoke Street distant 20.00 feet westerly of the last named point, establish the grade elevation at 284.64 feet; at a point on the northerly line of Roanoke Street distant 20.00 feet westerly of the last named point, establish the grade elevation at 285.47 feet; at a point on the northerly line of Roanoke Street distant 15.00 feet, more or less, westerly of the last named point, said point being the intersection of the northerly line of Roanoke Street with the northeasterly line of Calle Aguadulce, establish the grade elevation at 285.88 feet

At the intersection of the northerly line of Roanoke Street with the northwesterly line of Calle Aguadulce, establish the grade elevation at 285.82 feet. At a point on the northerly line of Roanoke Street distant 190.00 feet, more or less, westerly of the last described point, said point being distant 10.00 feet easterly from the intersection of the northerly line of Roanoke Street with the northeasterly line of Winchester Street, establish the grade elevation at 285.05 feet.

At the intersection of the northerly line of Roanoke Street with the northeasterly line of Winchester Street, establish the grade elevation at 284.81 feet.

At the intersection of the southerly line of Roanoke Street with the westerly line of Calle Tres Lomas, establish the grade elevation at 265.16 feet. At a point on the southerly line of Roanoke Street distant 25.00 feet easterly of the last described point, establish the grade elevation at 269.86 feet; at a point on the southerly line of Roanoke Street distant 20.00 feet easterly of the last named point, establish the grade elevation at 273.39 feet; at a point on the southerly line of Roanoke Street distant 20.00 feet easterly of the last named point, establish the grade elevation at 276.46 feet; at a point on the southerly line of Roanoke Street distant 20.00 feet easterly of the last named point, establish the grade elevation at 279.08 feet; at a point on the southerly line of Roanoke Street distant 20.00 feet easterly of the last named point, establish the grade elevation at 281.24 feet; at a point on the southerly line of Roanoke Street distant 20.00 feet easterly of the last named point, establish the grade elevation at 282.94 feet; at a point on the southerly line of Roanoke Street distant 20.00 feet easterly of the last named point, establish the grade elevation at 284.14 feet; at a point on the southerly line of Roanoke Street distant 20.00 feet easterly of the last named point, establish the grade elevation at 284.97 feet; at a point on the southerly line of Roanoke Street distant 20.00 feet easterly of the last named point, establish the grade elevation at 285.30 feet; at a point on the southerly line of Roanoke Street distant 40.00 feet easterly of the last named point, establish the grade elevation at 285.50 feet; at a point on the southerly line of Roanoke Street distant 20.00 feet easterly of the last named point, establish the grade elevation at 285.55 feet; at a point on the southerly line of Roanoke Street distant 20.00 feet

easterly of the last named point, establish the grade elevation at 285.50 feet; at a point on the southerly line of Roanoke Street distant 215.00 feet, more or less, easterly of the last named point, said point being distant 20.00 feet easterly from the intersection of the southerly line of Roanoke Street and the southeasterly line of Winchester Street, establish the grade elevation at 284.42 feet.

At the intersection of the southerly line of Roanoke Street and the southeasterly line of Winchester Street, establish the grade elevation at 284.03 feet.

SECTION 11. And the grade of Roanoke Street between the points hereinbefore mentioned, shall have a uniform ascent and descent; all of said grade elevations to be established are in relation to the datum line of levels as fixed by Section 62.01 and Section 62.02 of the San Diego Municipal Code of said City.

SECTION 111. This Ordinance shall take effect and be in force on the thirty-first day from and after its passage.

Presented by

A. K. Fozzy  
City Engineer

Approved as to form:

J. F. DU PAUL  
City Attorney

P. W. Campbell KRW  
City Manager

By

Alan M. Fuestane  
Deputy City Attorney

I HEREBY CERTIFY that the money required for the appropriation made and/or indebtedness and/or obligation incurred by reason of the provisions of the foregoing ordinance is in the Treasury, and that it is otherwise unencumbered.

Dated .....

Auditor and Comptroller of The City of San Diego, California

By ..... Deputy.

Passed and adopted by the Council of the City of San Diego, California, this 19th day of July, 1955

by the following vote, to-wit:

YEAS—Councilmen: Burgener, Williams, Schneider, Kerrigan, Curran, Evenson, Mayor Dail

NAYS—Council men None

ABSENT—Council men None

[Signature of Mayor Dail] Mayor of The City of San Diego, California

FRED W. SICK City Clerk of The City of San Diego, California



By Helen M. Willig Deputy.

I HEREBY CERTIFY that the foregoing ordinance was not finally passed until six calendar days had elapsed between the day of its introduction and the day of its final passage, to-wit, on the day of 1955, and on the day of 1955.

I FURTHER CERTIFY that said ordinance was read in full prior to its final passage.

I FURTHER CERTIFY that the reading of said ordinance in full prior to its final passage was dispensed with by a vote of not less than four members of the Council, and that there was available for the consideration of each member of the Council prior to the day of its final passage a written or printed copy of said ordinance.

City Clerk of The City of San Diego, California



By ..... Deputy.

I HEREBY CERTIFY that the foregoing ordinance was passed on the day of its introduction, to-wit, on the 19th day of July, 1955, said ordinance being of the kind and character authorized for passage on its introduction by Section 16 of the Charter.

I FURTHER CERTIFY that the final reading of said ordinance was in full.

I FURTHER CERTIFY that the reading of said ordinance in full was dispensed with by a vote of not less than four members of the Council, and that there was available for the consideration of each member of the Council prior to the day of its passage a written or printed copy of said ordinance.

FRED W. SICK City Clerk of The City of San Diego, California



By Helen M. Willig Deputy.

A. A. W

516856

DOCUMENT No.....

JUL 18 1955

Date.....

OFFICE OF THE CITY CLERK  
SAN DIEGO, CALIFORNIA

6592

ORDINANCE No. ....

Establishing grade of Roanoke

Street, between Calle Tres Lomas and  
Winchester Street.

INTRODUCED

JUL 19 1955

Moved by..... B

Seconded by..... K

ADOPTED BY COUNCIL

JUL 19 1955

Moved by..... B

Seconded by..... K

GOES INTO EFFECT

Recorded on Film Roll

No..... 98 311

00385

ORDINANCE NO. 6593 (New Series)

AN ORDINANCE ESTABLISHING THE GRADE OF TREAT STREET BETWEEN THE WESTERLY LINE OF 28TH STREET AND THE SOUTHERLY PROLONGATION OF THE WESTERLY LINE OF LOT 15, TREAT ADDITION

BE IT ORDAINED By the Council of the City of San Diego, California, as follows:

SECTION 1. That the grade of Treat Street between the westerly line of 28th Street and the southerly prolongation of the westerly line of Lot 15, Treat Addition be, and the same is hereby established as follows:

At the intersection of the northerly line of Treat Street with the westerly line of Lot 15, Treat Addition, establish the grade elevation at 152.18 feet. At a point on the northerly line of Treat Street distant 74.40 feet easterly of the last named point, establish the grade elevation at 139.86 feet; at a point on the northerly line of Treat Street distant 35.00 feet easterly of the last named point, establish the grade elevation at 134.80 feet; at a point on the northerly line of Treat Street distant 10.00 feet easterly of the last named point, establish the grade elevation at 133.97 feet; at a point on the northerly line of Treat Street distant 39.5 feet easterly of the last named point, establish the grade elevation at 132.94 feet; at a point on the northerly line of Treat Street distant 15.5 feet easterly of the last named point, establish the grade elevation at 133.07 feet; at a point on the northerly line of Treat Street distant 25.00 feet easterly of the last named point, establish the grade elevation at 135.27 feet; at a point on the northerly line of Treat Street distant 50.00 feet easterly of the last named point, establish the grade elevation at 142.51 feet.

At a point on the northerly line of Treat Street distant 30.60 feet, more or less, easterly of the last named point, said point being the intersection of the northerly line of Treat Street with the westerly line of 28th Street, establish the grade elevation at 147.19 feet.

At the intersection of the southerly line of Treat Street with the southerly prolongation of the westerly line of Lot 15, Treat Addition, establish the grade elevation at 151.95 feet.

At a point on the southerly line of Treat Street, distant 111.47 feet, more or less, easterly of the last named point, said point being the intersection



of the southerly line of Treat Street with the westerly line of San Luis Street, establish the grade elevation at 133.05 feet.

At the intersection of the southerly line of Treat Street with the easterly line of San Luis Street, establish the grade elevation at 131.92 feet. At a point on the southerly line of Treat Street distant 12.98 feet easterly of the last named point, establish the grade elevation at 132.01 feet; at a point on the southerly line of Treat Street distant 25.00 feet easterly of the last named point, establish the grade elevation at 134.16 feet; at a point on the southerly line of Treat Street distant 50.00 feet easterly of the last named point, establish the grade elevation at 140.70 feet.

At a point on the southerly line of Treat Street distant 30.60 feet, more or less, easterly of the last named point, said point being the intersection of the southerly line of Treat Street with the westerly line of 28th Street, establish the grade elevation at 145.51 feet.

SECTION 11. And the grade of Treat Street between the points hereinbefore mentioned, shall have a uniform ascent and descent; all of said grade elevations to be established are in relation to the datum line of levels as fixed by Section 62.01 and Section 62.02 of the San Diego Municipal Code of said City.

SECTION 111. This Ordinance shall take effect and be in force on the thirty-first day from and after its passage.

Presented by

A. K. Fogg  
City Engineer

Approved as to form:

J. F. DU PAUL  
City Attorney

By

Alan M. Frost  
Deputy City Attorney

W. Campbell  
City Manager

00392

I HEREBY CERTIFY that the money required for the appropriation made and/or indebtedness and/or obligation incurred by reason of the provisions of the foregoing ordinance is in the Treasury, and that it is otherwise unencumbered.

Dated.....

Auditor and Comptroller of The City of San Diego, California

By..... Deputy.

Passed and adopted by the Council of the City of San Diego, California, this 19th day of

July, 1955, by the following vote, to-wit:

YEAS—Councilmen: Burgener, Williams, Schneider, Kerrigan, Curran, Evenson, Mayor Dail

NAYS—Council men None

ABSENT—Council men None

Charles Dail Mayor of The City of San Diego, California

FRED W. SICK City Clerk of The City of San Diego, California



By Helen M. Willig Deputy.

I HEREBY CERTIFY that the foregoing ordinance was not finally passed until six calendar days had elapsed between the day of its introduction and the day of its final passage, to-wit, on the day of 1955, and on the day of 1955.

I FURTHER CERTIFY that said ordinance was read in full prior to its final passage.

I FURTHER CERTIFY that the reading of said ordinance in full prior to its final passage was dispensed with by a vote of not less than four members of the Council, and that there was available for the consideration of each member of the Council prior to the day of its final passage a written or printed copy of said ordinance.

City Clerk of The City of San Diego, California



By..... Deputy.

I HEREBY CERTIFY that the foregoing ordinance was passed on the day of its introduction, to-wit, on the 19th day of July, 1955, said ordinance being of the kind and character authorized for passage on its introduction by Section 16 of the Charter.

I FURTHER CERTIFY that the final reading of said ordinance was in full.

I FURTHER CERTIFY that the reading of said ordinance in full was dispensed with by a vote of not less than four members of the Council, and that there was available for the consideration of each member of the Council prior to the day of its passage a written or printed copy of said ordinance.

FRED W. SICK City Clerk of The City of San Diego, California



By Helen M. Willig Deputy.

00393

148-12

DOCUMENT No. 516857

Date JUL 18 1955  
OFFICE OF THE CITY CLERK  
SAN DIEGO, CALIFORNIA

ORDINANCE No. 6593

Establishing grade of Treat  
Street, in the vicinity of  
28th Street, in Treat Addition.

INTRODUCED

JUL 19 1955  
Moved by B  
Seconded by K

ADOPTED BY COUNCIL

JUL 19 1955  
Moved by B  
Seconded by K

GOES INTO EFFECT

Recorded on Film Roll  
No. 98 312

00330

ORDINANCE NO. 6594 (New Series)

AN ORDINANCE ESTABLISHING THE OFFICIAL PROPERTY LINE GRADES ON GRAPE STREET BETWEEN THE EASTERLY LINE OF O.D.ARNOLD'S WESTWOOD HILLS UNIT NO.5 AND THE SOUTHEASTERLY LINE OF 54TH STREET; SULTANA STREET BETWEEN THE SOUTHEASTERLY LINE OF GRAPE STREET AND THE NORTHWESTERLY LINE OF TOKAY STREET; PIROTTÉ DRIVE BETWEEN THE WESTERLY LINE OF O.D.ARNOLD'S ANNEX NO.1 TO WESTWOOD HILLS AND THE NORTHERLY PROLONGATION OF THE WESTERLY LINE OF LOT 178 O.D.ARNOLD'S WESTWOOD HILLS UNIT NO.3 AND BETWEEN THE WESTERLY LINE OF 52ND STREET AND THE NORTHWESTERLY LINE OF 54TH STREET; HANIMAN DRIVE BETWEEN THE NORTHWESTERLY LINE OF 54TH STREET AND THE SOUTHERLY LINE OF PIROTTÉ DRIVE; MCGANN DRIVE BETWEEN THE NORTHWESTERLY LINE OF 54TH STREET AND THE SOUTHEASTERLY LINE OF HANIMAN DRIVE; 52ND STREET BETWEEN THE NORTHWESTERLY LINE OF HANIMAN DRIVE AND THE SOUTHERLY LINE OF PIROTTÉ DRIVE ; SUSAN PLACE BETWEEN ITS SOUTHERLY TERMINATION IN O.D. ARNOLD'S ANNEX NO.1 TO WESTWOOD HILLS AND THE SOUTHERLY LINE OF PIROTTÉ DRIVE; LYLE DRIVE BETWEEN THE WESTERLY LINE OF O.D.ARNOLD'S ANNEX NO.1 TO WESTWOOD HILLS AND THE WESTERLY LINE OF SUSAN PLACE; MARING PLACE BETWEEN ITS NORTHWESTERLY TERMINATION IN O. D. ARNOLD'S WESTWOOD HILLS UNIT NO.1 AND THE NORTHWESTERLY LINE OF HANIMAN DRIVE; SILK PLACE BETWEEN ITS NORTHWESTERLY TERMINATION IN O.D.ARNOLD'S WESTWOOD HILLS UNIT NO.3 AND THE NORTHWESTERLY LINE OF HANIMAN DRIVE; 54TH STREET BETWEEN THE SOUTHERLY LINE OF O.D.ARNOLD'S WESTWOOD HILLS UNIT NO.2 AND ITS WESTERLY PROLONGATION AND THE NORTHERLY LINE OF O.D.ARNOLD'S WESTWOOD HILLS UNIT NO.2 AND ITS WESTERLY PROLONGATION.

BE IT ORDAINED By the Council of the City of San Diego, California, as follows:

SECTION 1. That the Official Property Line Grades on Grape Street between the easterly line of O.D.Arnold's Westwood Hills Unit No.5 and the southeasterly line of 54th Street; Sultana Street between the southeasterly line of Grape Street and the northwasterly line of Tokay Street; Pirotté Drive between the westerly line of O.D.Arnold's Annex No.1 to Westwood Hills and the northerly prolongation of the westerly line of Lot 178 O.D.Arnold's Westwood Hills Unit No.3 and between the westerly line of 52nd Street and the northwesterly line of 54th Street; Haniman Drive between the northwesterly line of 54th Street and the southerly line of Pirotté Drive; McGann Drive between the northwesterly line of 54th Street and the southeasterly line of Haniman Drive; 52nd Street between the northwesterly line of Haniman Drive and the southerly line of Pirotté Drive; Susan Place between its southerly termination in O.D.Arnold's Annex No.1 to Westwood Hills and the southerly line of Pirotté Drive; Lyle Drive between thw esterly line of O.D.Arnold's Annex No.1 to Westwood Hills and the westerly line of Susan Place; Maring Place between its northwesterly termination in O.D.Arnold's Westwood Hills Unit No.1 and the northwesterly line of Haniman Drive; Silk Place between its northwesterly termination

in O.D.Arnold's Westwood Hills Unit No. 3 and the northwesterly line of Haniman Drive; 54th Street between the southerly line of O.D.Arnold's Westwood Hills Unit No. 2 and its westerly prolongation and the northerly line of O.D.Arnold's Westwood Hills Unit No. 2 and its westerly prolongation, all in the City of San Diego, California, are hereby fixed and established as shown on that certain map entitled, "Map establishing the Official Property Line Grades on Grape Street between the easterly line of O.D.Arnold's Westwood Hills Unit No. 5 and the southeasterly line of 54th Street; Sultana Street between the southeasterly line of Grape Street and the northwesterly line of Tokay Street; Pirotte Drive between the westerly line of O.D.Arnold's Annex No. 1 to Westwood Hills and the northerly prolongation of the westerly line of Lot 178 O.D.Arnold's Westwood Hills Unit No. 3 and between the westerly line of 52nd Street and the northwesterly line of 54th Street; Haniman Drive between the northwesterly line of 54th Street and the southerly line of Pirotte Drive; McGann Drive between the northwesterly line of 54th Street and the southeasterly line of Haniman Drive; 52nd Street between the northwesterly line of Haniman Drive and the southerly line of Pirotte Drive; Susan Place between its southerly termination in O.D.Arnold's Annex No. 1 to Westwood Hills and the southerly line of Pirotte Drive; Lyle Drive between the westerly line of O.D. Arnold's Annex No. 1 to Westwood Hills and the westerly line of Susan Place; Maring Place between its northwesterly termination in O.D.Arnold's Westwood Hills Unit No. 1 and the northwesterly line of Haniman Drive; Silk Place between its northwesterly termination in O.D.Arnold's Westwood Hills Unit No. 3 and the northwesterly line of Haniman Drive; 54th Street between the southerly line of O.D.Arnold's Westwood Hills Unit No. 2 and its westerly prolongation and the northerly line of O.D.Arnold's Westwood Hills Unit No. 2 and its westerly prolongation." signed A. K. Fogg, City Engineer, and filed under Document No. <sup>515612</sup> 515612 in the Office of the City Clerk on <sup>June 29</sup> June 29, 1955, which document consists of Drawings Nos. 12401-L through 12415-L, and are on file in the Office of the City Engineer of the City of San Diego, California.

SECTION 11. The grades of said streets within the limits hereinbefore mentioned shall have a uniform ascent and descent; all of said grade elevations to

be established are in relation to the datum line of levels as fixed by Section 62.01 and Section 62.02 of the San Diego Municipal Code of said City.

SECTION 111. This Ordinance shall take effect and be in force on the thirty-first day from and after its passage.

Presented by AK Fry  
City Engineer  
OW Campbell KRW  
City Manager

Approved as to form:

J. F. DU PAUL  
City Attorney

By Alan M Luosbau  
Deputy City Attorney

See Plan Tag no. 7183

I HEREBY CERTIFY that the money required for the appropriation made and/or indebtedness and/or obligation incurred by reason of the provisions of the foregoing ordinance is in the Treasury, and that it is otherwise unencumbered.

Dated.....

Auditor and Comptroller of The City of San Diego, California

By..... Deputy.

Passed and adopted by the Council of the City of San Diego, California, this 19th day of July, 1955, by the following vote, to-wit:

YEAS—Councilmen: Burgener, Williams, Schneider, Kerrigan, Curran, Evenson, Mayor Dail

NAYS—Council men None

ABSENT—Council men None

Charles Dail Mayor of The City of San Diego, California

FRED W. SICK City Clerk of The City of San Diego, California



By Helen M. Mullig Deputy.

I HEREBY CERTIFY that the foregoing ordinance was not finally passed until six calendar days had elapsed between the day of its introduction and the day of its final passage, to-wit, on the day of 1955, and on the day of 1955.

I FURTHER CERTIFY that said ordinance was read in full prior to its final passage.

I FURTHER CERTIFY that the reading of said ordinance in full prior to its final passage was dispensed with by a vote of not less than four members of the Council, and that there was available for the consideration of each member of the Council prior to the day of its final passage a written or printed copy of said ordinance.

City Clerk of The City of San Diego, California



By..... Deputy.

I HEREBY CERTIFY that the foregoing ordinance was passed on the day of its introduction, to-wit, on the 19th day of July, 1955, said ordinance being of the kind and character authorized for passage on its introduction by Section 16 of the Charter.

I FURTHER CERTIFY that the final reading of said ordinance was in full.

I FURTHER CERTIFY that the reading of said ordinance in full was dispensed with by a vote of not less than four members of the Council, and that there was available for the consideration of each member of the Council prior to the day of its passage a written or printed copy of said ordinance.

FRED W. SICK City Clerk of The City of San Diego, California

By Helen M. Mullig Deputy.



A.M.W.

516858

DOCUMENT No. ....

Date ..... JUL 18 1955 .....

OFFICE OF THE CITY CLERK  
SAN DIEGO, CALIFORNIA

ORDINANCE No. .... 6594 .....

Establishing official property  
line grades on portions of  
Grape Street, Sultana Street,  
Pirotte Drive, et al.

INTRODUCED

JUL 19 1955

Moved by ..... B .....

Seconded by ..... K .....

ADOPTED BY COUNCIL

JUL 19 1955

Moved by ..... B .....

Seconded by ..... K .....

GOES INTO EFFECT

Recorded on Film Roll 98 313  
No. ....

00394



ORDINANCE NO. 6595  
(New Series)

AN ORDINANCE APPROPRIATING THE SUM OF \$34,000.00 FROM THE CAPITAL OUTLAY FUND OF THE CITY OF SAN DIEGO, FOR THE PURPOSE OF PROVIDING FUNDS FOR THE WIDENING OF ASH STREET, BETWEEN PACIFIC HIGHWAY AND KETTNER BOULEVARD, IN SAID CITY.

BE IT ORDAINED By the Council of The City of San Diego, as follows:

Section 1. That the sum of Thirty-four Thousand Dollars (\$34,000.00), or so much thereof as may be necessary, be, and the same is hereby set aside and appropriated out of the Capital Outlay Fund of The City of San Diego, for the purpose only and exclusively of providing funds for the widening of Ash Street, between Pacific Highway and Kettner Boulevard, in said City.

Section 2. This ordinance shall take effect and be in force on the thirty-first day from and after its passage.

Presented by *RW Campbell* *RSW*

Approved as  
to form by J.F. DuPaul, City Attorney.

By *Shelley J. Higgins*  
Assistant City Attorney.

I HEREBY CERTIFY that the money required for the appropriation made and/or indebtedness and/or obligation incurred by reason of the provisions of the foregoing ordinance is in the Treasury, and that it is otherwise unencumbered.

Dated July 20, 1955

John E. Zuelken  
Auditor and Comptroller of The City of San Diego, California

By R. Gerwig Deputy.

Passed and adopted by the Council of the City of San Diego, California, this 21st day of July, 1955, by the following vote, to-wit:

YEAS—Councilmen: Burgener, Schneider, Kerrigan, Curran, Evenson, Mayor Dail

NAYS—Council men None

ABSENT—Council man Williams

Charles Dail  
Mayor of The City of San Diego, California

FRED W. SICK  
City Clerk of The City of San Diego, California

By Helen M. Willyg Deputy.



I HEREBY CERTIFY that the foregoing ordinance was not finally passed until six calendar days had elapsed between the day of its introduction and the day of its final passage, to-wit, on the \_\_\_\_\_ day of \_\_\_\_\_, 195\_\_\_\_, and on the \_\_\_\_\_ day of \_\_\_\_\_, 195\_\_\_\_.

I FURTHER CERTIFY that said ordinance was read in full prior to its final passage.

I FURTHER CERTIFY that the reading of said ordinance in full prior to its final passage was dispensed with by a vote of not less than four members of the Council, and that there was available for the consideration of each member of the Council prior to the day of its final passage a written or printed copy of said ordinance.

\_\_\_\_\_  
City Clerk of The City of San Diego, California

By \_\_\_\_\_ Deputy.



I HEREBY CERTIFY that the foregoing ordinance was passed on the day of its introduction, to-wit, on the 21st day of July, 1955, said ordinance being of the kind and character authorized for passage on its introduction by Section 16 of the Charter.

~~I FURTHER CERTIFY that the final reading of said ordinance was in full.~~

I FURTHER CERTIFY that the reading of said ordinance in full was dispensed with by a vote of not less than four members of the Council, and that there was available for the consideration of each member of the Council prior to the day of its passage a written or printed copy of said ordinance.

FRED W. SICK  
City Clerk of The City of San Diego, California

By Helen M. Willyg Deputy.



AWP  
DOCUMENT No. 517212

Date JUL 20 1955

OFFICE OF THE CITY CLERK  
SAN DIEGO, CALIFORNIA

ORDINANCE No. 6595

Appr. \$34,000.00 from The  
Capital Outlay Fund for  
the widening of Ash Street,  
between Pacific Highway and  
Kettner Boulevard.

INTRODUCED

JUL 21 1955

Moved by S

Seconded by B

ADOPTED BY COUNCIL

JUL 21 1955

Moved by S

Seconded by B

GOES INTO EFFECT

Recorded on Film Roll  
No. 98 456

00339

ORDINANCE NO. 6596  
(New Series)

AN ORDINANCE APPROPRIATING THE SUM OF \$6,600.00 FROM THE CAPITAL OUTLAY FUND OF THE CITY OF SAN DIEGO, FOR THE PURPOSE OF PROVIDING FUNDS FOR IMPROVING SUNSET CLIFFS BOULEVARD, FROM ADAIR STREET TO HILL STREET, IN SAID CITY.

BE IT ORDAINED By the Council of The City of San Diego,  
as follows:

Section 1. That the sum of Six Thousand Six Hundred Dollars (\$6,600.00), or so much thereof as may be necessary, be, and the same is hereby set aside and appropriated out of the Capital Outlay Fund of The City of San Diego, for the purpose only and exclusively of providing funds for improving Sunset Cliffs Boulevard, from Adair Street to Hill Street, in said City.

Section 2. This ordinance shall take effect and be in force on the thirty-first day from and after its passage.

Presented by *J.W. Campbell K13W*

Approved as  
to form by J.F. DuPaul, City Attorney.

By *Shelley J. Higgins*  
Assistant City Attorney.

I HEREBY CERTIFY that the money required for the appropriation made and/or indebtedness and/or obligation incurred by reason of the provisions of the foregoing ordinance is in the Treasury, and that it is otherwise unencumbered.

Dated July 20, 1955

John E. Zeilken  
Auditor and Comptroller of The City of San Diego, California

By R. Gerwig Deputy.

Passed and adopted by the Council of the City of San Diego, California, this 21st day of July, 1955, by the following vote, to-wit:

YEAS—Councilmen: Burgener, Schneider, Kerrigan, Curran, Evenson, Mayor Dail

NAYS—Council men None

ABSENT—Council man Williams

Charles Dail  
Mayor of The City of San Diego, California

FRED W. SICK  
City Clerk of The City of San Diego, California

By Helen M. Willig Deputy.



I HEREBY CERTIFY that the foregoing ordinance was not finally passed until six calendar days had elapsed between the day of its introduction and the day of its final passage, to-wit, on the \_\_\_\_\_ day of \_\_\_\_\_, 195\_\_\_\_, and on the \_\_\_\_\_ day of \_\_\_\_\_, 195\_\_\_\_.

I FURTHER CERTIFY that said ordinance was read in full prior to its final passage.

I FURTHER CERTIFY that the reading of said ordinance in full prior to its final passage was dispensed with by a vote of not less than four members of the Council, and that there was available for the consideration of each member of the Council prior to the day of its final passage a written or printed copy of said ordinance.

\_\_\_\_\_  
City Clerk of The City of San Diego, California

By \_\_\_\_\_ Deputy.



I HEREBY CERTIFY that the foregoing ordinance was passed on the day of its introduction, to-wit, on the 21st day of July, 1955, said ordinance being of the kind and character authorized for passage on its introduction by Section 16 of the Charter.

~~I FURTHER CERTIFY that the final reading of said ordinance was in full.~~

I FURTHER CERTIFY that the reading of said ordinance in full was dispensed with by a vote of not less than four members of the Council, and that there was available for the consideration of each member of the Council prior to the day of its passage a written or printed copy of said ordinance.

FRED W. SICK  
City Clerk of The City of San Diego, California

By Helen M. Willig Deputy.



A M W

517213

DOCUMENT No. ....

Date ..... JUL 20 1955

OFFICE OF THE CITY CLERK  
SAN DIEGO, CALIFORNIA

6596

ORDINANCE No. ....

Appr. \$6,600.00 from The  
Capital Outlay Fund, for  
improving Sunset Cliffs  
Boulevard, from Adair Street  
to Hill Street.

INTRODUCED

JUL 21 1955

Moved by ..... B

Seconded by ..... E

ADOPTED BY COUNCIL

JUL 21 1955

Moved by ..... B

Seconded by ..... E

GOES INTO EFFECT

Recorded on Film Roll  
No. .... 98 457

00402

ORDINANCE NO. 6597  
(New Series)

AN ORDINANCE APPROVING THE ANNEXATION TO THE CITY OF SAN DIEGO OF CERTAIN UNINHABITED TERRITORY IN LOT 73 OF RANCHO MISSION OF SAN DIEGO, LOT 2 OF RESUBDIVISION OF FANITA RANCHO, LOTS 1 AND 2, BLOCK "H" AND LOTS 1 TO 6, INCLUSIVE, BLOCK "G", INCLUDING UNNAMED STREET BETWEEN LOT 2, BLOCK "H" AND LOT 1, BLOCK "G", FANITA RANCHO, AND PORTION OF TRACT "T" AND TRACT "C" OF RANCHO EL CAJON, AND LOT 7, SUBDIVISION MAP OF PART OF FANITA RANCHO, "T" TRACT, IN THE COUNTY OF SAN DIEGO, STATE OF CALIFORNIA, KNOWN AND DESIGNATED AS "MISSION RESERVOIR LANDS," AND WHICH TERRITORY SHALL BE ADDED TO THE SAN DIEGO UNIFIED SCHOOL DISTRICT.

WHEREAS, pursuant to the Annexation of Uninhabited Territory Act of 1939, as amended, the Council of The City of San Diego, being the legislative body of said City, at a regular meeting held on the 9th day of June, 1955, adopted Resolution No. 126788, by which said resolution said Council initiated proceedings for the annexation to, incorporation and inclusion in The City of San Diego of certain uninhabited territory in the County of San Diego, State of California, hereinafter particularly described belonging to The City of San Diego, together with approximately 82.2 acres of uninhabited territory in Camp Elliott located in the northwest quarter of Section 25, Township 15 South, Range 2 West, S.B.B.M., in said County of San Diego, belonging to the United States Navy; and

WHEREAS, the United States Navy, by and through the Acting Commandant of the Eleventh Naval District, has consented to the annexation to The City of San Diego of said uninhabited territory belonging to the United States Navy; and

WHEREAS, the San Diego County Boundary Commission has reported that the boundaries of the proposed annexation are definite and certain, and has approved the description of said boundaries; and

WHEREAS, the reasons said legislative body desired such annexation are that a recent annexation has extended the

City limits so that the territory proposed to be annexed can be brought into the City, and said annexation would prevent the inclusion of City-owned lands in a new water district which is being formed in the adjacent County territory; and

WHEREAS, said resolution gave notice of the proposed annexation, and described the boundaries of the territory so proposed to be annexed, which said territory was designated as "Mission Reservoir Lands," and said resolution provided for a hearing to be held on the 19th day of July, 1955, at the hour of ten o'clock A. M., in the Council Chamber in the City and County Administration Building, Civic Center, San Diego, California, at a regular meeting of the City Council of said City, at which time any person owning real property within such territory proposed to be annexed and having any objections to the proposed annexation, might appear before said City Council and show cause why such territory should not be so annexed; and

WHEREAS, the City Clerk of said City caused a copy of said resolution to be published twice, but not oftener than once a week, in The San Diego Union, a newspaper of general circulation published in said City, to-wit, upon the 17th and 24th days of June, 1955, and also in the National City Star-News, a newspaper of general circulation published outside of the City but in the County in which is located the territory proposed to be annexed, to-wit, upon the 16th and 23rd days of June, 1955; and said City Clerk also caused written notice of such proposed annexation to be mailed to each person to whom land within the territory proposed to be annexed is assessed in the last equalized county assessment roll available on the date said proceedings were initiated, at the address shown on said assessment roll, or as known to said Clerk, and to any person who has filed his name and address and the designation of the lands in which he has any interest, either legal or equitable, with said Clerk, and also to the Acting Commandant,



Eleventh Naval District, United States Navy, San Diego 30, California; to the Board of Supervisors of the County of San Diego; and to the Board of Education of the San Diego Unified School District; and

WHEREAS, on the 19th day of July, 1955, at ten o'clock A. M., at a regular meeting of the City Council of said City said hearing was held, and it was found that no protests were filed against such proposed annexation; NOW, THEREFORE,

BE IT ORDAINED By the Council of The City of San Diego, as follows:

Section 1. The City Council of The City of San Diego hereby approves the annexation to The City of San Diego of the following described territory situated in the County of San Diego, State of California, designated as "Mission Reservoir Lands," to-wit:

All that portion of Lot 73 of Rancho Mission of San Diego, in the County of San Diego, State of California, according to Partition Map thereof No. 330, filed in the Office of the County Recorder of San Diego County January 14, 1886; all of Lot 2 of Resubdivision of Fanita Rancho, according to Map thereof No. 1703, filed in the office of said County Recorder February 28, 1918; all of Lots 1 and 2 of Block "H" and Lots 1 to 6, inclusive, of Block "G", including the unnamed street between Lot 2, Block "H" and Lot 1, Block "G" of Fanita Rancho, according to Map thereof No. 538, filed in the office of said County Recorder May 17, 1888; and portion of Tract "T" and all of Tract "C" of Rancho El Cajon, according to Partition Map thereof, a copy of which is filed as Miscellaneous Map No. 278, on September 1, 1954, in the office of said County Recorder; and all of Lot 7 of Subdivision Map of part of Fanita Rancho, "T" Tract, according to Map thereof No. 790, filed in the office of said County Recorder of San Diego County December 21, 1894; being more particularly described as follows:

1. Beginning at a point on the south line of said Lot 73 of said Rancho Mission at the corner common to Sections 25, 26, 35 and 36, Township 15 South, Range 2 West, San Bernardino Meridian, said point being an angle point in the boundary of The City of San Diego;
2. Thence West along said south line of Lot 73, leaving the boundary of The City of San Diego, a distance of 2100 feet;
3. Thence North  $53^{\circ} 08'$  East 2625.0 feet to the East line of said Section 26;
4. Thence North along said East line of Section 26 a

distance of 2505.0 feet, more or less, to an intersection with a line which bears South 32° East from a point on the North line of said Section 26 distant thereon 750 feet Westerly from the Northeast corner of said Section 26;

5. Thence North 32° 00' West 1415.0 feet to the North line of said Section 26;

6. Thence East along the North line of said Section 26 a distance of 750.00 feet to the Northeast corner thereof;

7. Thence North 53° 34' East to intersection with the dividing line between Rancho Mission and Rancho El Cajon;

8. Thence South 8° 15' East along said dividing line to the North line of Lot 2 of Resubdivision of Fanita Rancho, according to Map thereof No. 1703;

9. Thence South 89° 28' 30" East along said North line and along the South line of Lots 3 and 4 of said Map No. 1703 to the Northwest corner of Lot 1 of said Map No. 1703;

10. Thence South 0° 04' East along the West line of said Lot 1 a distance of 2430.5 feet to the southerly line of said Lot 1 of said Map No. 1703;

11. Thence along the southerly line of said Lot 1 of Map No. 1703 the following courses and distances: South 58° 20' East 852.3 feet; South 64° 12' East 783 feet; North 72° 09' East 693.8 feet; North 46° 29' East 1131.6 feet; North 79° 31' East 940.7 feet; North 83° 32' East 998.9 feet; North 63° 42' East 739.3 feet; and South 1518 feet to the Southeast corner of Lot 7 of Subdivision Map of part of Fanita Rancho "T" Tract, according to Map thereof No. 790;

12. Thence Westerly along the Southerly line of said Lot 7 of Map No. 790 to the Southwest corner thereof, being also the Southeast corner of Lot 7, Block "G" of Fanita Rancho, according to Map thereof No. 538;

13. Thence Northerly along the West line of Lot 7 of Map No. 790, being also along the East line of Lot 7, Block "G", of Map No. 538, to the Northeast corner of said Lot 7 of Map No. 538;

14. Thence Westerly along the Northerly line of said Lot 7 of Map No. 538, to the Northwest corner thereof, being also the Northeast corner of Lot 6, Block "G" of said Map No. 538;

15. Thence Southerly along the Easterly line of said Lot 6, Block "G", to the Southeast corner thereof;

16. Thence Westerly along the Southerly line of said Block "G" of Map No. 538 and along the Southerly line of Lots 1 and 2 of Block "H" to the Southwest corner of Lot 1, Block "H" of said Map No. 538;

17. Thence Northerly along the westerly line of said Lot 1, Block "H" to the Northwest corner thereof, said point being also on the Southerly line of Tract "C" of Rancho El Cajon, according to Partition Map thereof, a

copy of which is filed as Miscellaneous Map No. 278 on September 1, 1954, in the office of the County Recorder of said San Diego County;

18. Thence Westerly along the Southerly line of said Tract "C" to the Southwest corner thereof;

19. Thence Northerly along the Westerly line of said Tract "C" to the Southeast corner of Lot 2 of Map No. 1703;

20. Thence Southwesterly along the Southeasterly line of Lot 2 of Map No. 1703 to the Southwest corner thereof, being a point on the dividing line between Rancho Mission and Rancho El Cajon;

21. Thence Southerly along said dividing line to corner No. 9 of said Lot 73 of Partition of said Rancho Mission;

22. Thence South 53° east along the Easterly line of said Lot 73 to the Southeast corner thereof, being corner No. 10 of said Lot 73 and also being an angle point on the boundary of The City of San Diego.

23. Thence Westerly along the Southerly line of said Lot 73, being also the Northerly boundary of The City of San Diego, a distance of 4237.97 feet to the point of beginning.

That said territory hereinabove described, and designated as "Mission Reservoir Lands," be, and the same is hereby added to the San Diego Unified School District.

Section 2. That the City Clerk of said City be, and he is hereby authorized and directed to file a certified copy of this ordinance in the office of the Secretary of State of the State of California, giving the date of its passage; and from and after the date of the filing of said document in the office of said Secretary of State the annexation of such territory so proposed to be annexed and described herein shall be deemed to be and shall be complete, and thenceforth such annexed territory shall be, to all intents and purposes, a part of The City of San Diego.

Section 3. That the City Clerk be, and he is further authorized and directed to file in the office of the Recorder of the County of San Diego an affidavit stating that all requirements of the laws pertaining to the proceedings for the annexation of the territory hereinabove in Section 1 described

have been complied with, which said affidavit shall be accompanied by a certified copy of the boundary description as set forth in said proceedings and also by a map delineating such boundary, as required by Sections 34080 and 43081 of the Government Code of the State of California; and he is further directed to file on or before the first day of February, 1956, with the County Assessor whose assessment roll is used for the tax levy, and with the State Board of Equalization, a statement of the change of boundaries of The City of San Diego, setting forth the legal description of the boundaries of the City changed, together with a map or plat indicating the boundaries, as required by Sections 54900, 54901, 54902 and 54903 of said Government Code; and he is further directed to file a certified copy of this ordinance with the Board of Education of the San Diego Unified School District.

Section 4. That the City Clerk of said City be, and he is further hereby directed to cause this ordinance to be published once in the official newspaper of said City, to-wit: The San Diego Union.

Section 5. This ordinance shall take effect and be in force on the thirty-first day from and after its passage.

Approved as  
to form by J.F. DuPaul, City Attorney.

By Shelley J. Higgins  
Assistant City Attorney.

I HEREBY CERTIFY that the money required for the appropriation made and/or indebtedness and/or obligation incurred by reason of the provisions of the foregoing ordinance is in the Treasury, and that it is otherwise unencumbered.

Dated .....

Auditor and Comptroller of The City of San Diego, California

By ..... Deputy.

Passed and adopted by the Council of the City of San Diego, California, this 26th day of July, 1955, by the following vote, to-wit:

YEAS—Councilmen: Burgener, Williams, Schneider, Kerrigan, Curran

NAYS—Council men None

ABSENT—Council man Evenson, Mayor Dail

*Sharon Dail*  
Mayor of The City of San Diego, California

FRED W. SICK  
City Clerk of The City of San Diego, California

By *Helen M. Willig* Deputy.



I HEREBY CERTIFY that the foregoing ordinance was not finally passed until six calendar days had elapsed between the day of its introduction and the day of its final passage, to-wit, on the 19th day of July, 1955, and on the 26th day of July, 1955.

~~I FURTHER CERTIFY that said ordinance was read in full prior to its final passage.~~

I FURTHER CERTIFY that the reading of said ordinance in full prior to its final passage was dispensed with by a vote of not less than four members of the Council, and that there was available for the consideration of each member of the Council prior to the day of its final passage a written or printed copy of said ordinance.

FRED W. SICK  
City Clerk of The City of San Diego, California

By *Helen M. Willig* Deputy.



I HEREBY CERTIFY that the foregoing ordinance was passed on the day of its introduction, to-wit, on the ..... day of ....., 1955, said ordinance being of the kind and character authorized for passage on its introduction by Section 16 of the Charter.

I FURTHER CERTIFY that the final reading of said ordinance was in full.

I FURTHER CERTIFY that the reading of said ordinance in full was dispensed with by a vote of not less than four members of the Council, and that there was available for the consideration of each member of the Council prior to the day of its passage a written or printed copy of said ordinance.

.....  
City Clerk of The City of San Diego, California

By ..... Deputy.



A. R. B.

516787

DOCUMENT No. ....

JUL 18 1955

Date .....

OFFICE OF THE CITY CLERK  
SAN DIEGO, CALIFORNIA

6597

ORDINANCE No. ....

Approving Annexation of territory  
known as "Mission Reservoir Lands".

INTRODUCED

JUL 19 1955

Moved by ..... *S*

Seconded by ..... *B*

ADOPTED BY COUNCIL

JUL 26 1955

Moved by ..... *S*

Seconded by ..... *K*

GOES INTO EFFECT

Recorded on Film Roll 99 1  
No. ....

00405

\$91.05

STATE OF CALIFORNIA, }
COUNTY OF SAN DIEGO, } SS.
CITY OF SAN DIEGO. }

In the matter of the publication of... ORDINANCE NO. 6597 (NEW SERIES)... ANNEX MISSION RESERVOIR LANDS

J. A. Denton, being duly sworn, deposes and says: That he is a resident of the County of San Diego, State of California, over twenty-one years of age, and not interested as a party or otherwise in the above-named matter.

That he is the principal clerk of the printers of The San Diego Union, a newspaper published daily in the City of San Diego, County of San Diego, State of California, and of general circulation in said City; that as such principal clerk he has charge of all the advertisements published in said newspaper; that the said...

of which the annexed clipping is a copy, has been published in said newspaper for the period of ONE (1) days...

to-wit: upon the 4th days of...

days of AUGUST, 1955, and upon the...

days of...

19..., and that said publication was made in the said newspaper proper, and not in a supplement thereof.

Subscribed and sworn to before me, this...

day of August, A.D. 1955

FRED W. SICK

City Clerk of the City of San Diego, California

(Seal)

By

Edna B. Robinson Deputy.

ORDINANCE NO. 6597 (NEW SERIES)

AN ORDINANCE APPROVING THE ANNEXATION TO THE CITY OF SAN DIEGO OF CERTAIN UNINHABITED TERRITORY...

WHEREAS, pursuant to the Annexation of Uninhabited Territory Act of 1939, as amended, the Council of the City of San Diego, being the legislative body of said City, at a regular meeting held on the 9th day of June, 1955, adopted Resolution No. 126788...

WHEREAS, the United States Navy, by and through the Acting Commandant of the Eleventh Naval District, has consented to the annexation to the City of San Diego of said uninhabited territory...

WHEREAS, the San Diego County Boundary Commission has reported that the boundaries of the proposed annexation are definite and certain, and has approved the description of said boundaries...

WHEREAS, the reasons said legislative body desired such annexation are that a recent annexation has extended the City limits so that the territory proposed to be annexed can be brought into the City...

WHEREAS, said resolution gave notice of the proposed annexation, and the boundaries of the territory so proposed to be annexed, which said territory was designated as "Mission Reservoir Lands"...

WHEREAS, the City Clerk of said City caused a copy of said resolution to be published twice, but not oftener than once a week, in The San Diego Union, a newspaper of general circulation published in said City...

WHEREAS, the City Clerk of said City caused a copy of said resolution to be published twice, but not oftener than once a week, in The San Diego Union, a newspaper of general circulation published in said City...

WHEREAS, the City Clerk of said City caused a copy of said resolution to be published twice, but not oftener than once a week, in The San Diego Union, a newspaper of general circulation published in said City...

line of Lot 73, leaving the boundary of The City of San Diego, a distance of 2100 feet;

3. Thence North 53° 08' East 2625.0 feet to the East line of said Section 26;

4. Thence North along said East line of Section 26, a distance of 2505.0 feet, more or less, to an intersection with a line which bears South 32° East from a point on the North line of said Section 26 distant thereon 750 feet Westward from the Northeast corner of said Section 26;

5. Thence North 82° 00' West 1415.0 feet to the North line of said Section 26;

6. Thence East along the North line of said Section 26, a distance of 750.00 feet to the Northeast corner thereof;

7. Thence North 52° 30' East to intersection with the dividing line between Rancho Mission and Rancho El Cajon;

8. Thence South 8° 15' East along said dividing line to the North line of Lot 2 of Resubdivision of said Rancho, according to Map No. 1703;

9. Thence South 89° 28' 30" East along said North line and along the South line of Lots 3 and 4 of said Map No. 1703 to the Northwest corner of Lot 1 of said Map No. 1703;

10. Thence South 0° 04' East along the West line of said Lot 1, a distance of 2405 feet to the southerly line of said Lot 1 of said Map No. 1703;

11. Thence along the southerly line of said Lot 1 of Map No. 1703 the following courses and distances: South 58° 20' East 852.3 feet; South 64° 12' East 783 feet; North 72° 09' East 693.8 feet; North 48° 29' East 1131.6 feet; North 79° 31' East 940.7 feet; North 83° 32' East 998.9 feet; North 63° 42' East 739.3 feet; and South 1518 feet to the Southeast corner of Lot 7 of Subdivision Map of part of Fanita Rancho "T" Tract, according to Map No. 790;

12. Thence Westward along the southerly line of said Lot 7 of Map No. 790 to the Southwest corner thereof, being also the Southeast corner of Lot 7, Block "G" of Fanita Rancho, according to Map No. 538;

13. Thence Northerly along the West line of Lot 7 of Map No. 790, being also along the East line of Lot 7, Block "G", of Map No. 538, to the Northeast corner of said Lot 7 of Map No. 538;

14. Thence Westward along the Northerly line of said Lot 7 of Map No. 538, to the Northwest corner thereof, being also the Northeast corner of Lot 6, Block "G" of said Map No. 538;

15. Thence Southerly along the Easterly line of said Lot 6, Block "G", to the Southeast corner thereof;

16. Thence Westward along the Southerly line of said Block "G" of Map No. 538 and along the Southerly line of Lots 1 and 2 of Block "H" to the Southwest corner of Lot 1, Block "H" of said Map No. 538;

17. Thence Northerly along the westerly line of said Lot 1, Block "H" to the Northwest corner thereof, said point being also on the Southerly line of Tract "C" of Rancho El Cajon, according to Partition Map thereof, a copy of which is filed as Miscellaneous Map No. 278 on September 1, 1954, in the office of the County Recorder of said San Diego County;

18. Thence Westward along the Southerly line of said Tract "C" to the Southwest corner thereof;

19. Thence Northerly along the westerly line of said Tract "C" to the Southeast corner of Lot 2 of Map No. 1708;

20. Thence Southwesterly along the Southeasterly line of Lot 2 of Map No. 1708 to the Southwest corner thereof, being a point on the dividing line between Rancho Mission and Rancho El Cajon;

21. Thence Southerly along said dividing line to corner No. 9 of said Lot 73 of Partition of said Rancho Mission;

22. Thence South 53° east along the Easterly line of said Lot 73 to the Southeast corner thereof, being corner No. 10 of said Lot 73 and also being an angle point on the boundary of The City of San Diego;

23. Thence Westward along the Southerly line of said Lot 73, being also the Northerly boundary of The City of San Diego, a distance of 4237.97 feet to the point of beginning.

That said territory hereinabove described, and designated as "Mission Reservoir Lands" be, and the same is hereby added to the San Diego Unified School District.

Section 2. That the City Clerk of said City be, and he is hereby authorized and directed to file a certified copy of this ordinance in the office of the Secretary of State of California, giving the date of its passage, and from and after the date of the filing of said document in the office of said Secretary of State the annexation of such territory...



WHEREAS, the City of San Diego, California, has consented to the annexation to the City of San Diego of certain unincorporated territory in the County of San Diego, State of California, herein particularly described, belonging to the City of San Diego, together with approximately 82.2 acres of unincorporated territory in Camp Elliott Section 25, Township 15 South, Range 2 West, S.B.E.M., in said County of San Diego, belonging to the United States Navy; and

WHEREAS, the Acting Commandant of the Eleventh Naval District, The City of San Diego of said unincorporated territory belonging to the United States Navy; and

WHEREAS, the San Diego County Board of Supervisors has approved the proposed boundaries of the said territory, and has approved the description of said boundaries; and

WHEREAS, the reasons said legislative body desired such annexation are that a recent annexation has been brought into the City, and said annexation would prevent the inclusion of City-owned lands in a new water district which is being formed in the said County territory; and

WHEREAS, said resolution gave no description of the proposed annexation, and the boundaries of the territory so proposed to be annexed, which said territory was designated as "Mission Reservoir Lands," and said resolution provided for a hearing to be held on the 19th day of July, 1955, at ten o'clock A.M., in the County Administration Building, Civic Center, San Diego, California, at a regular meeting of the City Council of said City, at which time any person owning real property within such territory proposed to be annexed and having any objections to the proposed annexation might appear before said City Council and show cause why such territory should not be so annexed; and

WHEREAS, the City Clerk of said City caused a copy of said resolution to be published twice, but not oftener than once a week, in The San Diego Union, a newspaper of general circulation published in said City, to-wit, upon the 17th and 24th days of June, 1955, and also in the National City Star-News, a newspaper of general circulation published outside of the City but in the County in which is located the territory proposed to be annexed, to-wit, upon the 16th and 23rd days of June, 1955; and said City Clerk also caused written notice of such proposed annexation to be mailed to each person to whom land within the territory proposed to be annexed is assessed in the last equalized county assessment roll available on the date said proceedings were initiated, at the address shown on said assessment roll, or as known to said Clerk, and to any person who has filed his name and address and the designation of the lands in which he has any interest, either legal or equitable, with said Clerk, and also to the Acting Commandant, Eleventh Naval District, United States Navy, San Diego 30, California; to the Board of Supervisors of the County of San Diego; and to the Board of Education of the San Diego Unified School District; and

WHEREAS, on the 19th day of July, 1955, at ten o'clock A.M., at a regular meeting of the City Council of said City said hearing was held, and it was found that no protests were filed against such proposed annexation.

10. Thence South 89° 30' East along the West line of said Lot 1 of Block "G" of said Lot 7 of Map No. 1703; 1703.

11. Thence along the southerly line of said Lot 1 of Map No. 1703 the following courses and distances: 63° 12' East 788 feet; South 09° East 698.8 feet; North 72° East 1131.6 feet; North 46° 29' East 940.7 feet; North 33° 22' East 998.9 feet; North 43° 42' East 789.3 feet; and South 1518 feet to the Southeast corner of Lot 7 of Subdivision Map of part of Panita Rancho, "T" Tract, according to Map thereof No. 790.

12. Thence westerly along the southerly line of said Lot 7 of Map No. 790 to the Southwest corner thereof, being also the Southeast corner of Lot 7, Block "G" of Panita Rancho, according to Map thereof No. 538.

13. Thence Northerly along the West line of Lot 7 of Map No. 790, being also along the East line of Lot 7, Block "G", of Map No. 538, to the Northeast corner of said Lot 7 of Map No. 538.

14. Thence westerly along the Northerly line of said Lot 7 of Map No. 538, to the Northwest corner thereof, being also the Northeast corner of Lot 8, Block "G" of said Map No. 538.

15. Thence Southerly along the Easterly line of said Lot 6, Block "G", to the Southeast corner thereof.

16. Thence Westerly along the Southerly line of said Block "G" of Map No. 538 and along the Southerly line of Lots 1 and 2 of Block "H" to the Southwest corner of Lot 1, Block "H" of said Map No. 538.

17. Thence Northerly along the westerly line of said Lot 1, Block "H" to the Northwest corner thereof, said point being also on the Southerly line of Tract "C" of Rancho El Cajon, according to Partition Map thereof, a copy of which is filed as Miscellaneous Map No. 278 on September 1, 1954, in the office of the County Recorder of said San Diego County.

18. Thence Westerly along the Southerly line of said Tract "C" to the Southwest corner thereof.

19. Thence Northerly along the Westerly line of said Tract "C" to the Southeast corner of Lot 2 of Map No. 1703.

20. Thence Southwesterly along the Southeastern line of Lot 2 of Map No. 1703 to the Southwest corner thereof, being a point on the dividing line between Rancho Mission and Rancho El Cajon.

21. Thence Southerly along said dividing line to corner No. 9 of said Lot 73 of Partition of said Rancho Mission.

22. Thence South 53° east along the Easterly line of said Lot 73 to the Southeast corner thereof, being corner No. 10 of said Lot 73, and also being an angle point on the boundary of The City of San Diego.

23. Thence Westerly along the Southerly line of said Lot 73, being also the Northerly boundary of The City of San Diego, a distance of 427.97 feet to the point of beginning.

That said territory hereinabove described, and designated as "Mission Reservoir Lands," be, and the same is hereby added to the San Diego Unified School District.

Section 2. That the City Clerk of said City be, and he is hereby authorized and directed to file a certified copy of this ordinance in the office of the Secretary of State of the State of California, giving the date of its passage; and from and after the date of the filing of said document in the office of said Secretary of State the annexation of such territory so proposed to be annexed and described herein shall be deemed to be complete, and thenceforth such annexed territory shall be a part of the City of San Diego.

Section 3. That the City Clerk be, and he is further authorized and directed to file in the office of the Recorder of the County of San Diego an affidavit stating that all requirements of the laws pertaining to the proceedings for the annexation of the territory hereinabove in Section 1 described have been complied with, which said affidavit shall be accompanied by a certified copy of the boundary description as set forth in said proceedings and also by a map delineating such boundary, as required by Sections 34080 and 43081 of the Government Code of the State of California; and he is further directed to file on or before the first day of February, 1956, with the County Assessor whose assessment roll is used for the tax levy, and with the State Board of Equalization, a statement of the change of boundaries of The City of San Diego, setting forth the legal description of the boundaries of the City changed, together with a map or plat indicating the boundaries, as required by Sections 54900, 54901, 54902 and 54903 of said Government Code; and he is further directed to file a certified copy of this ordinance with the Board of Education of the San Diego Unified School District.

Section 4. That the City Clerk of said City be, and he is further hereby directed to cause this ordinance to be published once in the official newspaper of said City, to-wit: The San Diego Union.

Section 5. This ordinance shall take effect and be in force on the thirty-first day from and after its passage. Passed and adopted by the Council of the City of San Diego, California, this 26th day of July, 1955, by the following vote, to-wit:

YEAS—Councilmen: Burgener, Williams, Schneider, Kerrigan, Curran.

NAYS—Councilmen: None.

ABSENT—Councilmen: Evenson, Mayor Dail.

BE IT ORDAINED By the Council of the City of San Diego, as follows:

Section 1. The City Council of the City of San Diego hereby approves the annexation to the City of San Diego of the following described territory situated in the County of San Diego, State of California, designated as "Mission Reservoir Lands," to-wit:

All that portion of Lot 73 of Rancho Mission of San Diego in the County of San Diego, State of California, according to Partition Map thereof No. 330 filed in the Office of the County Recorder of San Diego County January 14, 1888; all of Lot 2 of Resubdivision of Panita Rancho, according to Map thereof No. 1703, filed in the office of said County Recorder February 28, 1918; all of Lots 1 and 2 of Block "H" and Lots 1 to 6, inclusive, of Block "G", including the unnamed street between Lot 2, Block "H" and Lot 1, Block "G" of Panita Rancho, according to Map thereof No. 538, filed in the office of said County Recorder May 17, 1888; and portion of Tract "T" and all of Tract "C" of Rancho El Cajon, according to Partition Map thereof, a copy of which is filed as Miscellaneous Map No. 278, on September 1, 1954, in the office of said County Recorder; and all of Lot 7 of Subdivision Map of part of Panita Rancho, "T" Tract, according to Map thereof No. 790, filed in the office of said County Recorder of San Diego County December 21, 1894; being more particularly described as follows:

1. Beginning at a point on the south line of said Lot 73 of said Rancho Mission at the corner common to Sections 25, 26, 35 and 36, Township 15 South, Range 2 West, San Bernardino Meridian, said point being an angle point in the boundary of The City of San Diego.

2. Thence West along said southerly line of said Lot 73 of said Rancho Mission to the corner common to Sections 25, 26, 35 and 36, Township 15 South, Range 2 West, San Bernardino Meridian, said point being an angle point in the boundary of The City of San Diego.

3. Thence South 89° 30' East along the West line of said Lot 1 of Block "G" of said Lot 7 of Map No. 1703; 1703.

4. Thence along the southerly line of said Lot 1 of Map No. 1703 the following courses and distances: 63° 12' East 788 feet; South 09° East 698.8 feet; North 72° East 1131.6 feet; North 46° 29' East 940.7 feet; North 33° 22' East 998.9 feet; North 43° 42' East 789.3 feet; and South 1518 feet to the Southeast corner of Lot 7 of Subdivision Map of part of Panita Rancho, "T" Tract, according to Map thereof No. 790.

5. Thence westerly along the southerly line of said Lot 7 of Map No. 790 to the Southwest corner thereof, being also the Southeast corner of Lot 7, Block "G" of Panita Rancho, according to Map thereof No. 538.

6. Thence Northerly along the West line of Lot 7 of Map No. 790, being also along the East line of Lot 7, Block "G", of Map No. 538, to the Northeast corner of said Lot 7 of Map No. 538.

7. Thence westerly along the Northerly line of said Lot 7 of Map No. 538, to the Northwest corner thereof, being also the Northeast corner of Lot 8, Block "G" of said Map No. 538.

8. Thence Southerly along the Easterly line of said Lot 6, Block "G", to the Southeast corner thereof.

9. Thence Westerly along the Southerly line of said Block "G" of Map No. 538 and along the Southerly line of Lots 1 and 2 of Block "H" to the Southwest corner of Lot 1, Block "H" of said Map No. 538.

10. Thence Northerly along the westerly line of said Lot 1, Block "H" to the Northwest corner thereof, said point being also on the Southerly line of Tract "C" of Rancho El Cajon, according to Partition Map thereof, a copy of which is filed as Miscellaneous Map No. 278 on September 1, 1954, in the office of the County Recorder of said San Diego County.

11. Thence Westerly along the Southerly line of said Tract "C" to the Southwest corner thereof.

12. Thence Northerly along the Westerly line of said Tract "C" to the Southeast corner of Lot 2 of Map No. 1703.

13. Thence Southwesterly along the Southeastern line of Lot 2 of Map No. 1703 to the Southwest corner thereof, being a point on the dividing line between Rancho Mission and Rancho El Cajon.

14. Thence Southerly along said dividing line to corner No. 9 of said Lot 73 of Partition of said Rancho Mission.

15. Thence South 53° east along the Easterly line of said Lot 73 to the Southeast corner thereof, being corner No. 10 of said Lot 73, and also being an angle point on the boundary of The City of San Diego.

16. Thence Westerly along the Southerly line of said Lot 73, being also the Northerly boundary of The City of San Diego, a distance of 427.97 feet to the point of beginning.

That said territory hereinabove described, and designated as "Mission Reservoir Lands," be, and the same is hereby added to the San Diego Unified School District.

Section 2. That the City Clerk of said City be, and he is hereby authorized and directed to file a certified copy of this ordinance in the office of the Secretary of State of the State of California, giving the date of its passage; and from and after the date of the filing of said document in the office of said Secretary of State the annexation of such territory so proposed to be annexed and described herein shall be deemed to be complete, and thenceforth such annexed territory shall be a part of the City of San Diego.

Section 3. That the City Clerk be, and he is further authorized and directed to file in the office of the Recorder of the County of San Diego an affidavit stating that all requirements of the laws pertaining to the proceedings for the annexation of the territory hereinabove in Section 1 described have been complied with, which said affidavit shall be accompanied by a certified copy of the boundary description as set forth in said proceedings and also by a map delineating such boundary, as required by Sections 34080 and 43081 of the Government Code of the State of California; and he is further directed to file on or before the first day of February, 1956, with the County Assessor whose assessment roll is used for the tax levy, and with the State Board of Equalization, a statement of the change of boundaries of The City of San Diego, setting forth the legal description of the boundaries of the City changed, together with a map or plat indicating the boundaries, as required by Sections 54900, 54901, 54902 and 54903 of said Government Code; and he is further directed to file a certified copy of this ordinance with the Board of Education of the San Diego Unified School District.

Section 4. That the City Clerk of said City be, and he is further hereby directed to cause this ordinance to be published once in the official newspaper of said City, to-wit: The San Diego Union.

Section 5. This ordinance shall take effect and be in force on the thirty-first day from and after its passage. Passed and adopted by the Council of the City of San Diego, California, this 26th day of July, 1955, by the following vote, to-wit:

YEAS—Councilmen: Burgener, Williams, Schneider, Kerrigan, Curran.

NAYS—Councilmen: None.

ABSENT—Councilmen: Evenson, Mayor Dail.

CHARLES C. DAIL,  
Mayor of The City of San Diego, California.

FRED W. SICK,  
City Clerk of The City of San Diego, California.

(SEAL)

By HELEN M. WILLIG, Deputy.

I HEREBY CERTIFY that the foregoing ordinance was not finally passed until six calendar days had elapsed between the day of its introduction and the day of its final passage, to-wit, on the 19th day of July, 1955, and on the 26th day of July, 1955.

I FURTHER CERTIFY that the reading of said ordinance in full prior to its final passage was dispensed with by a vote of not less than four members of the Council, and that there was available for the consideration of each member of the Council prior to the day of its final passage a written or printed copy of said ordinance.

FRED W. SICK,  
City Clerk of The City of San Diego, California.

By HELEN M. WILLIG, Deputy.

8/4

in said newspaper; that the said \_\_\_\_\_ ORDINANCE \_\_\_\_\_

of which the annexed clipping is a copy, has been published in said newspaper for the period of \_\_\_\_\_ ONE (1) \_\_\_\_\_ days, to-wit: upon the \_\_\_\_\_ 4th \_\_\_\_\_

\_\_\_\_\_ days of \_\_\_\_\_, 1955, and upon the \_\_\_\_\_ days of \_\_\_\_\_, 1955, and that said publication was made in the said newspaper proper, and not in a supplement thereof.

J. A. Denton  
Subscribed and sworn to before me, this \_\_\_\_\_ 12 \_\_\_\_\_ day of \_\_\_\_\_ August \_\_\_\_\_, A.D. 1955

FRED W. SICK  
City Clerk of the City of San Diego, California

(Seal) Edna B. Robinson  
By \_\_\_\_\_ Deputy.

00414



DOCUMENT NO. 518651

Filed. AUG 12 1955

*City Clerk.*

By.....  
*Deputy.*

**Affidavit of Publication**  
OF

.....  
.....  
.....  
.....  
.....  
.....  
.....  
.....  
.....  
.....

ORDINANCE NO. 6598  
(New Series)

AN ORDINANCE AMENDING ARTICLE 2 CHAPTER  
III OF THE SAN DIEGO MUNICIPAL CODE BY  
AMENDING SECTIONS 32.07 AND 32.15.6,  
REGULATING SALES TAX

BE IT ORDAINED by the Council of The City of San Diego  
as follows:

Section 1. That Article 2 Chapter III of the San Diego  
Municipal Code be and the same is hereby amended by amending  
Sections 32.07 and 32.15.6 to read as follows:

"SEC. 32.07 REVOCATION OF PERMIT - NOTICE AND HEARING -  
APPEAL TO COUNCIL


Whenever any person fails to comply with any provisions of this article, or of any rule or regulation adopted pursuant thereto, the City Treasurer upon hearing, after giving such person ten (10) days' notice in writing why his permit or permits should not be revoked, may revoke or suspend any one or more of the permits held by such person. The notice may be served personally or by registered mail or by certified mail. The City Treasurer shall not issue a new permit after the revocation of a permit unless he is satisfied that the former holder thereof will thereafter comply with the provisions and until a fee of \$1.00 is collected therefor; provided, however, that before any such sales tax permit shall be revoked after determination by the City Treasurer that good cause has been shown that such permit should be revoked, said permittee may within five (5) days appeal to the City Council of The City of San Diego from said determination, and the ruling of said City Council thereon shall be final.

"SEC. 32.15.6 NOTICE OF DETERMINATION

The Treasurer shall give to the retailer or person using or consuming tangible personal property written notice of his determination. This notice may be served personally

or by mail, and if served by mail shall be registered mail with a return receipt demanded or by certified mail with a return receipt demanded, and such notice shall be addressed to the retailer or person using or consuming tangible personal property at his address as it appears in the records of the Treasurer. In case of service by mail or any notice required herein the service is complete at the time of deposit in the United States Post Office."

Section 2. This ordinance shall take effect and be in force on the thirty-first day from and after its passage.

Presented by   
APPROVED as  
to form by J. F. DuPAUL, City Attorney

By   
Deputy City Attorney

I HEREBY CERTIFY that the money required for the appropriation made and/or indebtedness and/or obligation incurred by reason of the provisions of the foregoing ordinance is in the Treasury, and that it is otherwise unencumbered.

Dated .....

Auditor and Comptroller of The City of San Diego, California

By ..... Deputy.

Passed and adopted by the Council of the City of San Diego, California, this 26th day of July, 1955, by the following vote, to-wit:

YEAS—Councilmen: Burgener, Williams, Schneider, Kerrigan, Curran

NAYS—Council men None

ABSENT—Council man Evenson, Mayor Dail

Charles Dail Mayor of The City of San Diego, California

FRED W. SICK City Clerk of The City of San Diego, California

By Helen M. Willig Deputy.



I HEREBY CERTIFY that the foregoing ordinance was not finally passed until six calendar days had elapsed between the day of its introduction and the day of its final passage, to-wit, on the 19th day of July, 1955, and on the 26th day of July, 1955.

I FURTHER CERTIFY that said ordinance was read in full prior to its final passage.

I FURTHER CERTIFY that the reading of said ordinance in full prior to its final passage was dispensed with by a vote of not less than four members of the Council, and that there was available for the consideration of each member of the Council prior to the day of its final passage a written or printed copy of said ordinance.

FRED W. SICK City Clerk of The City of San Diego, California

By Helen M. Willig Deputy.



I HEREBY CERTIFY that the foregoing ordinance was passed on the day of its introduction, to-wit, on the 19th day of July, 1955, said ordinance being of the kind and character authorized for passage on its introduction by Section 16 of the Charter.

I FURTHER CERTIFY that the final reading of said ordinance was in full.

I FURTHER CERTIFY that the reading of said ordinance in full was dispensed with by a vote of not less than four members of the Council, and that there was available for the consideration of each member of the Council prior to the day of its passage a written or printed copy of said ordinance.

City Clerk of The City of San Diego, California

By ..... Deputy.



A.M.W.

516859

DOCUMENT No.....

Date..... JUL 18 1955

OFFICE OF THE CITY CLERK  
SAN DIEGO, CALIFORNIA

ORDINANCE No. .... 6598

Amending San Diego Municipal  
Code - REGULATING SALES TAX.

INTRODUCED

JUL 19 1955

Moved by..... B

Seconded by..... W

ADOPTED BY COUNCIL

JUL 26 1955

Moved by..... W

Seconded by..... S

GOES INTO EFFECT

Recorded on Film Roll

No..... 99 2

00415

# Affidavit of Publication

\$24.89

STATE OF CALIFORNIA, }  
COUNTY OF SAN DIEGO, } SS.  
CITY OF SAN DIEGO. }

In the matter of the publication of..... ORDINANCE NO.....  
6598 (NEW SERIES)..... MUNICIPAL CODE SALES TAX

J. A. Denton, being duly sworn, deposes and says: That he is a resident of the County of San Diego, State of California, over twenty-one years of age, and not interested as a party or otherwise in the above-named matter.

That he is the principal clerk of the printers of The San Diego Union, a newspaper published daily in the City of San Diego, County of San Diego, State of California, and of general circulation in said City; that as such principal clerk he has charge of all the advertisements published in said newspaper; that the said..... ORDINANCE.....

of which the annexed clipping is a copy, has been published in said newspaper for the period of..... ONE (1).....

days, to-wit: upon the..... 4th.....

dayx of..... AUGUST....., 19..55., and upon the

..... days of.....,

19....., and that said publication was made in the said newspaper proper, and not in a supplement thereof.

*J. A. Denton*  
Subscribed and sworn to before me, this..... 12.....  
day of..... August....., A.D. 19..... 55

FRED W. SICK  
City Clerk of the City of San Diego, California  
(Seal) By *Edna B. Robinson*  
Deputy.

**ORDINANCE NO. 6598**  
(NEW SERIES)

**AN ORDINANCE AMENDING ARTICLE 2 CHAPTER III OF THE SAN DIEGO MUNICIPAL CODE BY AMENDING SECTIONS 32.07 AND 32.15.6, REGULATING SALES TAX**

BE IT ORDAINED by the Council of The City of San Diego as follows:  
Section 1. That Article 2 Chapter III of the San Diego Municipal Code be and the same is hereby amended by amending Sections 32.07 and 32.15.6 to read as follows:  
"SEC. 32.07. REVOCATION OF PERMIT—NOTICE AND HEARING—APPEAL TO COUNCIL.  
Whenever any person fails to comply with any provisions of this article, or of any rule or regulation adopted pursuant thereto, the City Treasurer upon hearing, after giving such person ten (10) days notice in writing why his permit or permits should not be revoked, may revoke or suspend any one or more of the permits held by such person. The notice may be served personally or by registered mail or by certified mail. The City Treasurer shall not issue a new permit after the revocation of a permit unless he is satisfied that the former holder thereof will thereafter comply with the provisions and until a fee of \$1.00 is collected therefor; provided, however, that before any such sales tax permit shall be revoked after determination by the City Treasurer that good cause has been shown that such permit should be revoked, said permittee may within five (5) days appeal to the City Council of The City of San Diego from said determination, and the ruling of said City Council thereon shall be final.  
"SEC. 32.15.6. NOTICE OF DETERMINATION.  
The Treasurer shall give to the retailer or person using or consuming tangible personal property written notice of his determination. This notice may be served personally or by mail, and if served by mail shall be registered mail with a return receipt demanded or by certified mail with a return receipt demanded, and such notice shall be addressed to the retailer or person using or consuming tangible personal property at his address as it appears in the records of the Treasurer. In case of service by mail or any notice required herein the service is complete at the time of deposit in the United States Post Office."  
Section 2. This ordinance shall take effect and be in force on the thirty-first day from and after its passage.  
Passed and adopted by the Council of the City of San Diego, California, this 26th day of July, 1955, by the following vote, to-wit:  
YEAS—Councilmen: Burgener, Williams, Schneider, Kerrigan, Curran.  
NAYS—Councilmen: None.  
ABSENT—Councilman: Evenson, Mayor Dail.  
CHARLES C. DAIL,  
Mayor of The City of San Diego, California.  
FRED W. SICK,  
City Clerk of The City of San Diego, California.  
(SEAL) By HELEN M. WILLIG, Deputy.

I HEREBY CERTIFY that the foregoing ordinance was not finally passed until six calendar days had elapsed between the day of its introduction and the day of its final passage, to-wit, on the 19th day of July, 1955, and on the 26th day of July, 1955.  
I FURTHER CERTIFY that the reading of said ordinance in full prior to its final passage was dispensed with by a vote of not less than four members of the Council, and that there was available for the consideration of each member of the Council prior to the day of its final passage a written or printed copy of said ordinance.  
FRED W. SICK,  
City Clerk of The City of San Diego, California.  
(SEAL) By HELEN M. WILLIG, Deputy.

8/4

DOCUMENT NO. 518649

Filed AUG 12 1955

.....  
*City Clerk.*

By.....  
*Deputy.*

.....  
**Affidavit of Publication**  
OF

.....  
.....  
.....  
.....  
.....  
.....  
.....  
.....  
.....  
.....

00419

ORDINANCE NO. 6599 (New Series)

AN ORDINANCE OF THE CITY OF SAN DIEGO, CALIFORNIA, DEDICATING FOR PUBLIC USE A PUBLIC HIGHWAY CONTIGUOUS NORTHWESTERLY TO U. S. HIGHWAY 395, ACROSS PORTIONS OF NEW RIVERSIDE, THE HIGHLANDS AND LOTS 78 AND 72, RANCHO MISSION (BETWEEN LINDA VISTA AND CAMP ELLIOTT) AND NAMING THE SAME KEARNY MESA ROAD.

BE IT ORDAINED By the Council of the City of San Diego, California, as follows:

SECTION 1. That the public interest and convenience require that a portion of a public highway be laid out and dedicated in, over and across those portions of Lots 11, 12, 13 and Orange Avenue in New Riverside, according to Map thereof No. 679 and those portions of Lots 21, 22, 23 and 28 to 33 inclusive and Mesa Street in The Highlands, according to map thereof No. 284, as said maps are filed in the office of the County Recorder of San Diego County, bounded and described as follows:

Beginning at the southeasterly corner of that certain "frontage road" relinquished to the City of San Diego by vote of the California Highway Commission, May 20, 1953, and filed in the Office of the City Clerk of said City of San Diego under Document No. 496792, being a point on the northwesterly right of way line of U. S. Highway 395, distant at right angles 73.00 feet N  $72^{\circ}54'50''$ W from Engineer's Station 17 + 50.00 on the centerline of the Department of Public Works' survey made in 1947 in said City of San Diego, road XI-SD-77-SD; thence northeasterly along the southeasterly line of said "frontage road", being also along the northwesterly right of way line of said U. S. Highway 395 to the northeasterly corner of said "frontage road"; being a point distant at right angles 73.00 feet N  $65^{\circ}10'35''$ W from Engineer's Station 85 + 98.82 on the centerline of said survey; thence at right angles N  $65^{\circ}10'35''$ W along the boundary line of said "frontage road", 40.00 feet; thence S  $24^{\circ}49'25''$ W along a line parallel to and distant northwesterly at right angles 40.00 feet from the southeasterly line of said "frontage road" to the northerly line of Lot 22, The Highlands, according to said Map No. 284; thence westerly along said northerly line to a line distant northwesterly at right angles 34.00 feet from the northwesterly line of said "frontage road"; thence southwesterly along said parallel line to a point distant at right angles 154.00 feet N  $72^{\circ}54'50''$ W from Engineer's Station 17 + 50.00 on the centerline of said survey; thence at right angles S  $72^{\circ}54'50''$ E to the point of beginning.

SECTION 2. That the above described portions of Lots 11, 12, 13, and Orange Avenue in New Riverside, according to said Map No. 679, and Lots 21, 22, 23, and 28 to 33 inclusive and Mesa Street in The Highlands, according to said Map No. 284, are hereby set aside and dedicated to the public use as and for a public highway and the same is hereby named KEARNY MESA ROAD.

00422



SECTION 3. That the public interest and convenience require that a portion of a public highway be laid out and dedicated in, over and across those portions of Lots 78 and 72, Rancho Mission of San Diego, according to the Partition Map thereof in the action of Juan M. Luco, et al., vs. the Commercial Bank of San Diego, et al, Superior Court Case No. 348, on file in the Office of the County Clerk of San Diego County, California, bounded and described as follows:

Beginning at a point on the northwesterly right of way line of U. S. Highway 395, distant at right angles 73.00 feet N  $52^{\circ}46'45''$ W from Engineer's Station 107 + 56.29 P.O.T. on the centerline of the Department of Public Works' survey made in 1947 in said City of San Diego, road XI-SD-77-SD, being also a point on the southeasterly line of that certain "frontage road" relinquished to the City of San Diego by vote of the California Highway Commission November 17, 1952 and filed in the Office of the San Diego City Clerk under Document No. 459466; thence N  $52^{\circ}46'45''$  W 89.00 feet to a line parallel to and distant at right angles 162.00 feet from the centerline of said survey; thence at right angles N  $37^{\circ}31'15''$ E along said parallel line to the common boundary line of Lots 78 and 72 of Rancho Mission according to said Map No. 348; thence southerly along said common boundary line to a line parallel to and distant at right angles 113.00 feet westerly from the centerline of said survey; thence N  $37^{\circ}13'15''$  E along said parallel line to the beginning of a tangent curve concave easterly and having a radius of 600.00 feet as described in Parcel 5 of the deed to the City of San Diego recorded September 27, 1951 in Book 4247 page 5 of Official Records; thence at right angles easterly 30.00 feet to the northwesterly line of said Public Works' survey, being a parallel line distant at right angles 83.00 feet northwesterly from the centerline of said survey; thence S  $37^{\circ}13'15''$  W along said parallel line to the northeasterly line of the aforementioned "frontage road"; thence S  $46^{\circ}47'15''$  E along said northeasterly line to a line parallel to and distant 73.00 feet at right angles from the centerline of said survey, being also the common boundary line of U. S. Highway 395 and the aforementioned "frontage road"; thence S  $37^{\circ}13'15''$  W along said common boundary line to the point of beginning.

SECTION 4. That the above described portions of Lots 78 and 72, Rancho Mission of San Diego, according to said Partition Map No. 348, are hereby set aside and dedicated to the public use as and for a public highway and the same is hereby named KEARNY MESA ROAD.

SECTION 5. That all ordinances or parts of ordinances in conflict herewith are hereby repealed.

SECTION 6. That this ordinance shall take effect and be in force on the thirty-first day from and after its passage.

Presented by:

A. K. Jozz  
City Engineer

Approved as to form:

J. F. DU PAUL  
City Attorney

By John S Rhoades  
Deputy City Attorney

Recommended by:

PW Campbell KRW  
City Manager

Recommended by:

G. E. Courser by JW Craig  
For City Fire Department

Recommended by:

JP Swartz  
For City Planning Commission

I HEREBY CERTIFY that the money required for the appropriation made and/or indebtedness and/or obligation incurred by reason of the provisions of the foregoing ordinance is in the Treasury, and that it is otherwise unencumbered.

Dated \_\_\_\_\_ Auditor and Comptroller of The City of San Diego, California

By \_\_\_\_\_ Deputy.

Passed and adopted by the Council of the City of San Diego, California, this 26th day of

July, 1955, by the following vote, to-wit:

YEAS—Councilmen: Burgener, Williams, Schneider, Kerrigan, Curran

NAYS—Council men None

ABSENT—Council man Evanson, Mayor Dail

*Charles Dail*  
Mayor of The City of San Diego, California

FRED W. SICK  
City Clerk of The City of San Diego, California

By *Helen M. Willyg* Deputy.



I HEREBY CERTIFY that the foregoing ordinance was not finally passed until six calendar days had elapsed between the day of its introduction and the day of its final passage, to-wit, on the 19th day of July, 1955, and on the 26th day of July, 1955.

~~I FURTHER CERTIFY that said ordinance was read in full prior to its final passage.~~

I FURTHER CERTIFY that the reading of said ordinance in full prior to its final passage was dispensed with by a vote of not less than four members of the Council, and that there was available for the consideration of each member of the Council prior to the day of its final passage a written or printed copy of said ordinance.

FRED W. SICK  
City Clerk of The City of San Diego, California

By *Helen M. Willyg* Deputy.



I HEREBY CERTIFY that the foregoing ordinance was passed on the day of its introduction, to-wit, on the \_\_\_\_\_ day of \_\_\_\_\_, 1955, said ordinance being of the kind and character authorized for passage on its introduction by Section 16 of the Charter.

I FURTHER CERTIFY that the final reading of said ordinance was in full.

I FURTHER CERTIFY that the reading of said ordinance in full was dispensed with by a vote of not less than four members of the Council, and that there was available for the consideration of each member of the Council prior to the day of its passage a written or printed copy of said ordinance.

\_\_\_\_\_  
City Clerk of The City of San Diego, California

By \_\_\_\_\_ Deputy.



211

516860

DOCUMENT No.....

Date..... JUL 18 1955

OFFICE OF THE CITY CLERK  
SAN DIEGO, CALIFORNIA

ORDINANCE No. .... 6599

Dedicating certain lands in  
New Riverside, The Highlands  
and Rancho Mission - naming  
the same Kearny Mesa Road.

INTRODUCED

JUL 19 1955

Moved by..... W

Seconded by..... B

ADOPTED BY COUNCIL

JUL 26 1955

Moved by..... C

Seconded by..... K

GOES INTO EFFECT

Recorded on Film Roll 99 3  
No.....

00421

00426-1

00426-2

CITY OF SAN DIEGO

RANCHO MISSION OF SAN DIEGO

LOT 72

LOT 78

107-56-29 P.O.T.

(CLAIREMONT MESA BLVD.)  
UNNAMED ST.

89'

(KEARNEY MESA ROAD)

U.S. 395 STATE ROUTE XI-5

COUNTY ROAD SURVEY NO. 124  
(KEARNEY VILLA ROAD)

R/W FOR SAN CLEMENTE CANYON RD.

P.L. 1233

54

41

40

25

24

CLAIREMONT MESA BLVD

(OVERLAND AVE.)

1ST.

(FARN. ST.)

6 (AVE.)

AVE.

5 (CASCADIA BLVD.)

4

3 (CLOSE) ST.

2

1

12

5

1

2

3

1

10

2

HIGHLANDS

RIDGE ST. (COUNTY)

BOUNDARY OF CITY OF SAN DIEGO

MAIN (CLOSE) MARGO ST.

(ST) ST.

20

20

2

00426-2

CITY OF SAN DIEGO

BOUNDARY OF THE

RANCHO MISSION OF SAN DIEGO

LOT 72

LOT 78  
1074-5629 R.O.T.

(CLAIREMONT MESA BLVD.)  
UNAMED ST.

CLAIREMONT MESA BLVD

(OVERLAND AVE.)

(FARNHAM ST.)  
ST.

15T.

6 AVE.  
AVE.

AVE.

ROAD

608' R.

30'

R/W FOR SAN CLEMENTE

CANYON RD.

STATE ROUTE XI-S.D.-77-A

(KEARNEY MESA ROAD)

(U.S. 395)

(COUNTY ROAD SURVEY NO. 321)

(KEARNEY VILLA ROAD)

R/W FOR MURPHY CANYON ROAD

41

40

25

24

9

8

21

38

12

5

320

(CLOSE)

320

10

10

10

(COUNTY)

(COUNTY)

EDGE ST.

ISLANDS

(57' ST.)

(57' ST.)

WILSON ST.

WILSON ST.

PEACOCK

(MOTTA AVE.)

2ND ST.

AVE.

(COUNTY)







00426-4

Scale ~ 1" = 1000'

STREETS TO BE CLOSED  
STREETS TO BE RENAMED

AIRPORT

MONTGOMERY

RANCHO OF SAN DIEGO

MISSION

LOT 37

LOT 40

LOT 41

LOT 40

BOUNDARY OF THE

DAVID'S  
SUBDIVISION

CABRILLO HEIGHTS  
KRENTZ ST.  
LARKDALE AV.  
MACAWA AV.  
RANCHO CABRILLO

P.L. 1261

P.L. 1215

P.L. 1202

THE HIGHLANDS

HIGHLANDS

ROSEDALE

LOTA  
RUFFNER ST.  
RIDGE ST.  
OTHELLO ORANGE

NEW RIVERSIDE  
GIVENS AVE.  
DATE ST.  
BELLWOOD ST.

NEW RIVERSIDE  
LINDA VISTA ROAD  
CABRILLO FREEWAY

NEW RIVERSIDE  
LIME AVE.  
MAGNOLIA AV.

NEW RIVERSIDE  
MURLBUT ST.  
JORDAN ST.

NEW RIVERSIDE  
LARKDALE AV.  
AVENUE

NEW RIVERSIDE  
LARKDALE AV.  
AVENUE

NEW RIVERSIDE  
MOUND MESA  
STATE ROUTE 163

NEW RIVERSIDE  
MOUND MESA  
STATE ROUTE 163

NEW RIVERSIDE  
MOUND MESA  
STATE ROUTE 163

NEW RIVERSIDE  
MOUND MESA  
STATE ROUTE 163

NEW RIVERSIDE  
MOUND MESA  
STATE ROUTE 163

NEW RIVERSIDE  
MOUND MESA  
STATE ROUTE 163

NEW RIVERSIDE  
MOUND MESA  
STATE ROUTE 163

NEW RIVERSIDE  
MOUND MESA  
STATE ROUTE 163

NEW RIVERSIDE  
MOUND MESA  
STATE ROUTE 163

NEW RIVERSIDE  
MOUND MESA  
STATE ROUTE 163

NEW RIVERSIDE  
MOUND MESA  
STATE ROUTE 163

NEW RIVERSIDE  
MOUND MESA  
STATE ROUTE 163

NEW RIVERSIDE  
MOUND MESA  
STATE ROUTE 163

NEW RIVERSIDE  
MOUND MESA  
STATE ROUTE 163

NEW RIVERSIDE  
MOUND MESA  
STATE ROUTE 163

NEW RIVERSIDE  
MOUND MESA  
STATE ROUTE 163

NEW RIVERSIDE  
MOUND MESA  
STATE ROUTE 163

NEW RIVERSIDE  
MOUND MESA  
STATE ROUTE 163

NEW RIVERSIDE  
MOUND MESA  
STATE ROUTE 163

NEW RIVERSIDE  
MOUND MESA  
STATE ROUTE 163

NEW RIVERSIDE  
MOUND MESA  
STATE ROUTE 163

NEW RIVERSIDE  
MOUND MESA  
STATE ROUTE 163

NEW RIVERSIDE  
MOUND MESA  
STATE ROUTE 163

NEW RIVERSIDE  
MOUND MESA  
STATE ROUTE 163

NEW RIVERSIDE  
MOUND MESA  
STATE ROUTE 163

NEW RIVERSIDE  
MOUND MESA  
STATE ROUTE 163

NEW RIVERSIDE  
MOUND MESA  
STATE ROUTE 163

NEW RIVERSIDE  
MOUND MESA  
STATE ROUTE 163

NEW RIVERSIDE  
MOUND MESA  
STATE ROUTE 163

NEW RIVERSIDE  
MOUND MESA  
STATE ROUTE 163

NEW RIVERSIDE  
MOUND MESA  
STATE ROUTE 163

NEW RIVERSIDE  
MOUND MESA  
STATE ROUTE 163

NEW RIVERSIDE  
MOUND MESA  
STATE ROUTE 163

NEW RIVERSIDE  
MOUND MESA  
STATE ROUTE 163

NEW RIVERSIDE  
MOUND MESA  
STATE ROUTE 163

NEW RIVERSIDE  
MOUND MESA  
STATE ROUTE 163

NEW RIVERSIDE  
MOUND MESA  
STATE ROUTE 163

NEW RIVERSIDE  
MOUND MESA  
STATE ROUTE 163

NEW RIVERSIDE  
MOUND MESA  
STATE ROUTE 163

NEW RIVERSIDE  
MOUND MESA  
STATE ROUTE 163

NEW RIVERSIDE  
MOUND MESA  
STATE ROUTE 163

NEW RIVERSIDE  
MOUND MESA  
STATE ROUTE 163

NEW RIVERSIDE  
MOUND MESA  
STATE ROUTE 163

NEW RIVERSIDE  
MOUND MESA  
STATE ROUTE 163

NEW RIVERSIDE  
MOUND MESA  
STATE ROUTE 163

NEW RIVERSIDE  
MOUND MESA  
STATE ROUTE 163

NEW RIVERSIDE  
MOUND MESA  
STATE ROUTE 163

NEW RIVERSIDE  
MOUND MESA  
STATE ROUTE 163

NEW RIVERSIDE  
MOUND MESA  
STATE ROUTE 163

NEW RIVERSIDE  
MOUND MESA  
STATE ROUTE 163

NEW RIVERSIDE  
MOUND MESA  
STATE ROUTE 163

NEW RIVERSIDE  
MOUND MESA  
STATE ROUTE 163

NEW RIVERSIDE  
MOUND MESA  
STATE ROUTE 163

NEW RIVERSIDE  
MOUND MESA  
STATE ROUTE 163

NEW RIVERSIDE  
MOUND MESA  
STATE ROUTE 163

NEW RIVERSIDE  
MOUND MESA  
STATE ROUTE 163

NEW RIVERSIDE  
MOUND MESA  
STATE ROUTE 163

NEW RIVERSIDE  
MOUND MESA  
STATE ROUTE 163

NEW RIVERSIDE  
MOUND MESA  
STATE ROUTE 163

NEW RIVERSIDE  
MOUND MESA  
STATE ROUTE 163

NEW RIVERSIDE  
MOUND MESA  
STATE ROUTE 163

NEW RIVERSIDE  
MOUND MESA  
STATE ROUTE 163

NEW RIVERSIDE  
MOUND MESA  
STATE ROUTE 163

NEW RIVERSIDE  
MOUND MESA  
STATE ROUTE 163

NEW RIVERSIDE  
MOUND MESA  
STATE ROUTE 163

NEW RIVERSIDE  
MOUND MESA  
STATE ROUTE 163

NEW RIVERSIDE  
MOUND MESA  
STATE ROUTE 163

NEW RIVERSIDE  
MOUND MESA  
STATE ROUTE 163

NEW RIVERSIDE  
MOUND MESA  
STATE ROUTE 163

NEW RIVERSIDE  
MOUND MESA  
STATE ROUTE 163

NEW RIVERSIDE  
MOUND MESA  
STATE ROUTE 163



P.L. 1213

P.L. 1214

P.L. 1215

P.L. 1204

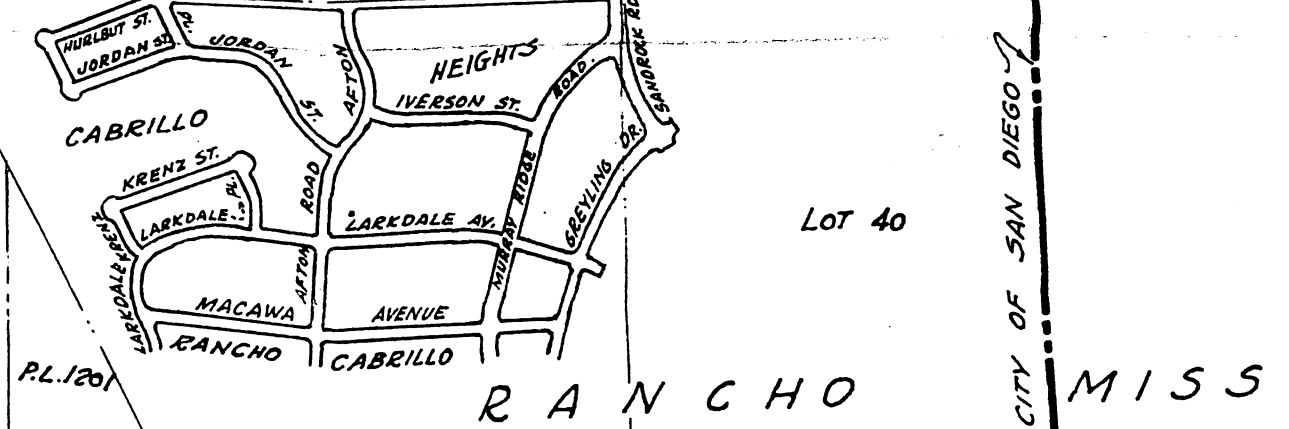
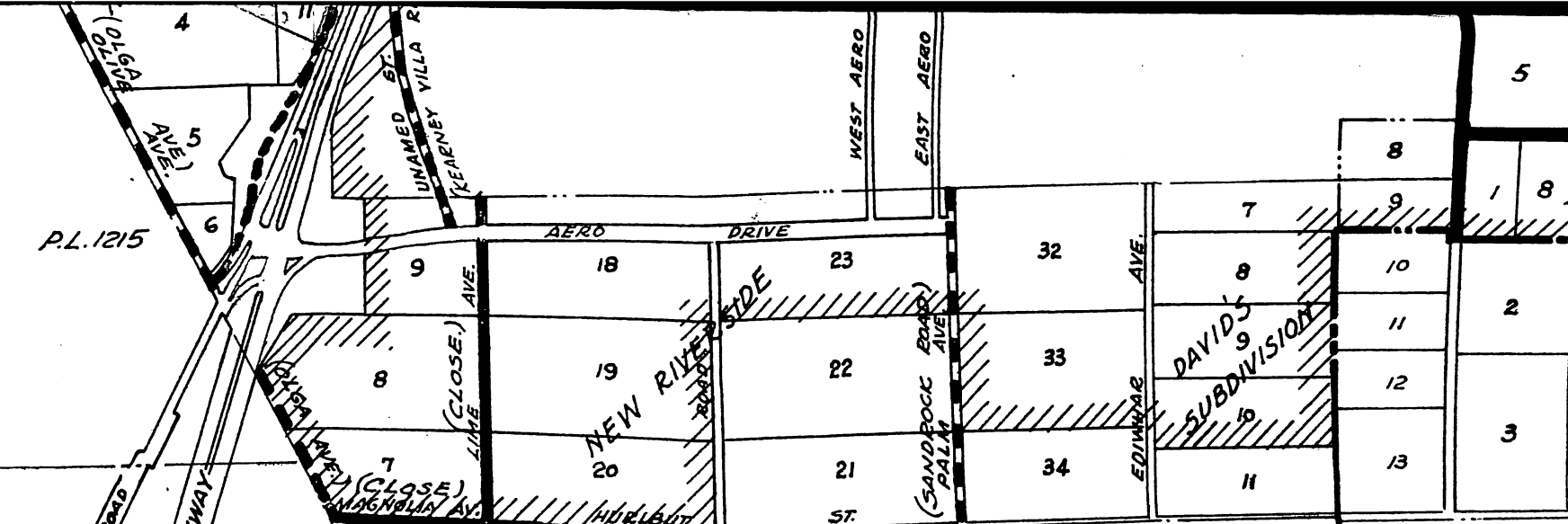
P.L. 1203

P.L. 1202

P.L. 1198

P.L. 1201

P.L. 1200



LOT 37

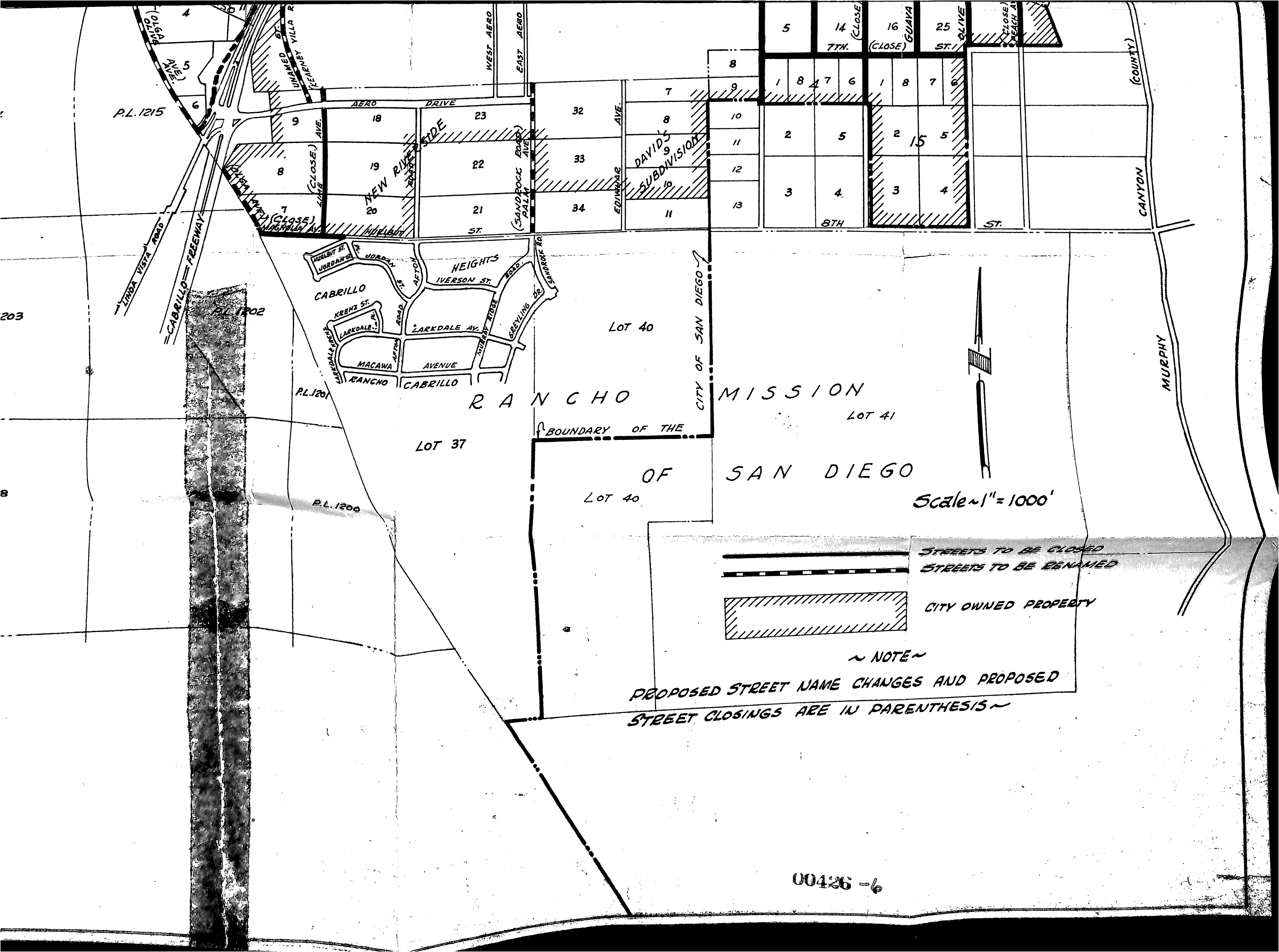
Lot 40

OF SAN  
Lot 40

PROPOSED STREET NAME  
STREET CLOSINGS ARE



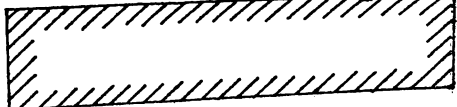
00426-5

004



RANCHO MISSION OF SAN DIEGO

Scale ~ 1" = 1000'

-  STREETS TO BE CLOSED
-  STREETS TO BE RENAMED
-  CITY OWNED PROPERTY

~ NOTE ~  
 PROPOSED STREET NAME CHANGES AND PROPOSED  
 STREET CLOSINGS ARE IN PARENTHESES ~

\$47.16

STATE OF CALIFORNIA,
COUNTY OF SAN DIEGO,
CITY OF SAN DIEGO.

ORDINANCE NO. 6599
(NEW SERIES)

AN ORDINANCE OF THE CITY OF SAN DIEGO, CALIFORNIA, DEDICATING FOR PUBLIC USE A PUBLIC HIGHWAY AND ADJACENT NORTHWESTERLY PORTIONS OF HIGHWAY 395, ACROSS PORTIONS OF NEW RIVERSIDE AND THE HIGHLANDS AND LOTS 78 AND 72, RANCHO MISSION (BETWEEN LINDA VISTA AND CAMP ELLIOTT) AND NAMING THE SAME KEARNY MESA ROAD.

BE IT ORDAINED By the Council of the City of San Diego, California, as follows:

Section 1. That the public interest and convenience require that a portion of a public highway be laid out and dedicated in, over and across those portions of Lots 11, 12, 13 and Orange Avenue in New Riverside, according to Map thereof No. 679 and those portions of Lots 21, 22, 23 and The Highlands, according to map thereof No. 284, as said maps are filed in the Office of the County Recorder of San Diego County, bounded and described as follows:

Beginning at the southeasterly corner of the "frontage road" of the City of San Diego, by vote of the California Highway Commission, May 20, 1953, and filed in the Office of the City Clerk of said City of San Diego under Document No. 496792, being a point on the northwesterly right of way line of U.S. Highway 395, distant at right angles 73.00 feet N 72° 54' 50" W from Engineer's Station 17 + 50.00 on the centerline of the Department of Public Works' survey made in 1947 in said City of San Diego, road XI-SD-77-SD; thence northeasterly along the southeasterly line of said "frontage road", being also along the northwesterly right of way line of said U.S. Highway 395 to the northeasterly corner of said "frontage road"; being a point distant at right angles 73.00 feet N 65° 10' 35" W from Engineer's Station 85 + 98.82 on the centerline of said survey; thence at right angles N 65° 10' 35" W along the boundary line of said "frontage road", 40.00 feet; thence S 24° 49' 25" W along a line parallel to and distant northwesterly at right angles 40.00 feet from the southeasterly line of said "frontage road" to the northerly line of Lot 22, The Highlands, according to said Map No. 284; thence westerly along said northerly line to a line distant northwesterly at right angles 34.00 feet from the northwesterly line of said "frontage road"; thence southwesterly along said parallel line to a point distant at right angles 154.00 feet N 72° 54' 50" W from Engineer's Station 17 + 50.00 on the centerline of said survey; thence at right angles S 72° 54' 50" E to the point of beginning.

SECTION 2. That the above described portions of Lots 11, 12, 13, and Orange Avenue in New Riverside, according to said Map No. 679, and Lots 21, 22, 23, and 28 to 33 inclusive and Mesa Street in The Highlands, according to said Map No. 284, are hereby set aside and dedicated to the public use as and for a public highway and the same is hereby named KEARNY MESA ROAD.

SECTION 3. That the public interest and convenience require that a portion of a public highway be laid out and dedicated in, over and across those portions of Lots 78 and 72, Rancho Mission of San Diego, according to the Partition Map thereof in the action of Juan M. Luco, et al, the Commercial Bank of San Diego, et al, Superior Court Case No. 348, on file in the Office of the County Clerk of San Diego County, California, bounded and described as follows:

Beginning at a point on the northwesterly right of way line of U.S. Highway 395, distant at right angles 73.00 feet N 52° 46' 45" W

from Engineer's Station 107 + 58.29 P.O.T. on the centerline of the Department of Public Works' survey made in 1947 in said City of San Diego, road XI-SD-77-SD, being also a point on the southeasterly line of that certain "frontage road" relinquished to the City of San Diego by vote of the California Highway Commission November 17, 1952 and filed in the Office of the San Diego City Clerk under Document No. 459466; thence N 52° 46' 45" W 89.00 feet to a line parallel to and distant at right angles 162.00 feet from the centerline of said survey; thence at right angles N 77° 31' 15" E along said parallel line to the common boundary line of Lots 78 and 72 of Rancho Mission according to said Map No. 348; thence southerly along said common boundary line to a line parallel to and distant at right angles 118.00 feet westerly from the centerline of said survey; thence N 37° 13' 15" E along said parallel line to the beginning of a tangent curve concave easterly and having a radius of 600.00 feet as described in Parcel 5 of the deed to the City of San Diego recorded September 27, 1961 in Book 287, page 60, of the Official Records; thence at right angles easterly 30.00 feet to the northwesterly line of said Public Works' survey, being a parallel line distant at right angles 83.00 feet northwesterly from the centerline of said survey; thence S 47° 13' 15" W along said parallel line to the northeasterly line of the aforementioned "frontage road"; thence S 46° 47' 15" E along said northeasterly line to a line parallel to and distant 73.00 feet at right angles from the centerline of said survey, being also the common boundary line of U.S. Highway 395 and the aforementioned "frontage road"; thence S 37° 13' 15" W along said common boundary line to the point of beginning.

SECTION 4. That the above described portions of Lots 78 and 72, Rancho Mission of San Diego, according to said Partition Map No. 348, are hereby set aside and dedicated to the public use as and for a public highway and the same is hereby named KEARNY MESA ROAD.

SECTION 5. That all ordinances or parts of ordinances in conflict herewith are hereby repealed.

SECTION 6. That this ordinance shall take effect and be in force on the thirty-first day from and after its passage.

Passed and adopted by the Council of the City of San Diego, California, this 26th day of July, 1955, by the following vote, to-wit:

YEAS—Councilmen: Burgener, Williams, Schneider, Kerrigan, Curran.
NAYS—Councilmen: None.
ABSENT—Councilman: Evenson, Mayor Dail.

CHARLES C. DAIL, Mayor of The City of San Diego, California.
FRED W. SICK, City Clerk of The City of San Diego, California.
By HELEN M. WILLIG, Deputy.

I HEREBY CERTIFY that the foregoing ordinance was not finally passed until six calendar days had elapsed between the day of its introduction and the day of its final passage, to-wit, on the 19th day of July, 1955, and on the 26th day of July, 1955.

I FURTHER CERTIFY that the reading of said ordinance in full prior to its final passage was dispensed to with by a vote of not less than four members of the Council, and that there was available for the consideration of each member of the Council prior to the day of its final passage a written or printed copy of said ordinance.

FRED W. SICK, City Clerk of The City of San Diego, California.
By HELEN M. WILLIG, Deputy.

8/4

In the matter of the publication of ORDINANCE NO. 6599 (NEW SERIES). KEARNY MESA ROAD

J. A. Denton, being duly sworn, deposes and says: That he is a resident of the County of San Diego, State of California, over twenty-one years of age, and not interested as a party or otherwise in the above-named matter.

That he is the principal clerk of the printers of The San Diego Union, a newspaper published daily in the City of San Diego, County of San Diego, State of California, and of general circulation in said City; that as such principal clerk he has charge of all the advertisements published in said newspaper; that the said ORDINANCE

of which the annexed clipping is a copy, has been published in said newspaper for the period of ONE (1)

days to-wit: upon the 4th

days of AUGUST, 1955, and upon the

days of

19, and that said publication was made in the said newspaper proper, and not in a supplement thereof.

J. A. Denton

Subscribed and sworn to before me, this 12

day of August, A.D. 1955

FRED W. SICK

City Clerk of the City of San Diego, California

(Seal)

By Edna B. Robinson Deputy.

DOCUMENT NO. 518648


Filed AUG 12 1955

.....  
*City Clerk.*

By.....  
*Deputy.*

**Affidavit of Publication**  
OF

.....  
.....  
.....  
.....  
.....  
.....  
.....  
.....  
.....  
.....



ORDINANCE NO. 6600  
(New Series)

AN ORDINANCE AUTHORIZING AND DIRECTING THE CITY AUDITOR AND COMPTROLLER TO PAY THE SUM OF \$4,050.00 OUT OF THE MONEY RECEIVED AS THE PURCHASE PRICE FOR PORTIONS OF PUEBLO LOTS 299 AND 300 OF THE PUEBLO LANDS OF THE CITY OF SAN DIEGO, TO HOTCHKISS & ANEWALT, LICENSED REAL ESTATE BROKER, AS REAL ESTATE BROKER'S COMMISSION FOR THE SALE OF SAID PROPERTY.

BE IT ORDAINED By the Council of The City of San Diego,  
as follows:

Section 1. That the City Auditor and Comptroller of The City of San Diego be, and he is hereby authorized and directed to pay to Hotchkiss & Anewalt, Licensed Real Estate Broker, of The City of San Diego, out of the proceeds received by said City as purchase price for portions of Pueblo Lots 299 and 300 of the Pueblo Lands of said City, the sum of \$4,050.00, being the real estate broker's commission at the prevailing rate prescribed and used by the San Diego Realty Board, for the sale of said property, as provided by Section 22.0905 of the San Diego Municipal Code.

Section 2. This ordinance shall take effect and be in force on the thirty-first day from and after its passage.

Presented by DW Campbell KBW

Approved as  
to form by J.F. DuPaul, City Attorney.

By Shelley J. Higgins  
Assistant City Attorney.

00130

I HEREBY CERTIFY that the money required for the appropriation made and/or indebtedness and/or obligation incurred by reason of the provisions of the foregoing ordinance is in the Treasury, and that it is otherwise unencumbered.

Dated July 26, 1955

J. E. Zuilken  
Auditor and Comptroller of The City of San Diego, California

By R. Gerwig Deputy.

Passed and adopted by the Council of the City of San Diego, California, this 26th day of July, 1955, by the following vote, to-wit:

YEAS—Councilmen: Burgener, Williams, Schneider, Kerrigan, Curran

NAYS—Council men None

ABSENT—Council man Evenson, Mayor Dail

Charles Dail  
Mayor of The City of San Diego, California

FRED W. SICK  
City Clerk of The City of San Diego, California

By Helen M. Willig Deputy.

I HEREBY CERTIFY that the foregoing ordinance was not finally passed until six calendar days had elapsed between the day of its introduction and the day of its final passage, to-wit, on the \_\_\_\_\_ day of \_\_\_\_\_, 195\_\_\_\_, and on the \_\_\_\_\_ day of \_\_\_\_\_, 195\_\_\_\_.

I FURTHER CERTIFY that said ordinance was read in full prior to its final passage.

I FURTHER CERTIFY that the reading of said ordinance in full prior to its final passage was dispensed with by a vote of not less than four members of the Council, and that there was available for the consideration of each member of the Council prior to the day of its final passage a written or printed copy of said ordinance.

\_\_\_\_\_  
City Clerk of The City of San Diego, California

By \_\_\_\_\_ Deputy.

I HEREBY CERTIFY that the foregoing ordinance was passed on the day of its introduction, to-wit, on the 26th day of July, 1955, said ordinance being of the kind and character authorized for passage on its introduction by Section 16 of the Charter.

~~I FURTHER CERTIFY that the final reading of said ordinance was in full.~~

I FURTHER CERTIFY that the reading of said ordinance in full was dispensed with by a vote of not less than four members of the Council, and that there was available for the consideration of each member of the Council prior to the day of its passage a written or printed copy of said ordinance.

FRED W. SICK  
City Clerk of The City of San Diego, California

By Helen M. Willig Deputy.

SEAL  
FORM 1255

1 M. W

517395

DOCUMENT No.....

Date..... JUL 25 1955

OFFICE OF THE CITY CLERK  
SAN DIEGO, CALIFORNIA

ORDINANCE No. .... 6600

..... Authorizing and directing

..... City Auditor to pay \$4,050.00

..... out of purchase price of Pueblo

..... Lots 299 and 300 of the Pueblo

..... ~~Lands of the City to Hotchkiss &~~

..... ~~Anewalt, Licensed Real Estate~~  
..... Broker. INTRODUCED

JUL 26 1955

Moved by ..... C

Seconded by ..... K

ADOPTED BY COUNCIL

JUL 26 1955

Moved by ..... C

Seconded by ..... K

GOES INTO EFFECT

Recorded on Film Roll 99

No.....

00429